

UNION OF SOUTH AFRICA

TYD TAFELS TIME TABLES



28 NOVEMBER 1949
tot nader kennisgewing

PRYS 1s.

28th NOVEMBER, 1949
until further notice

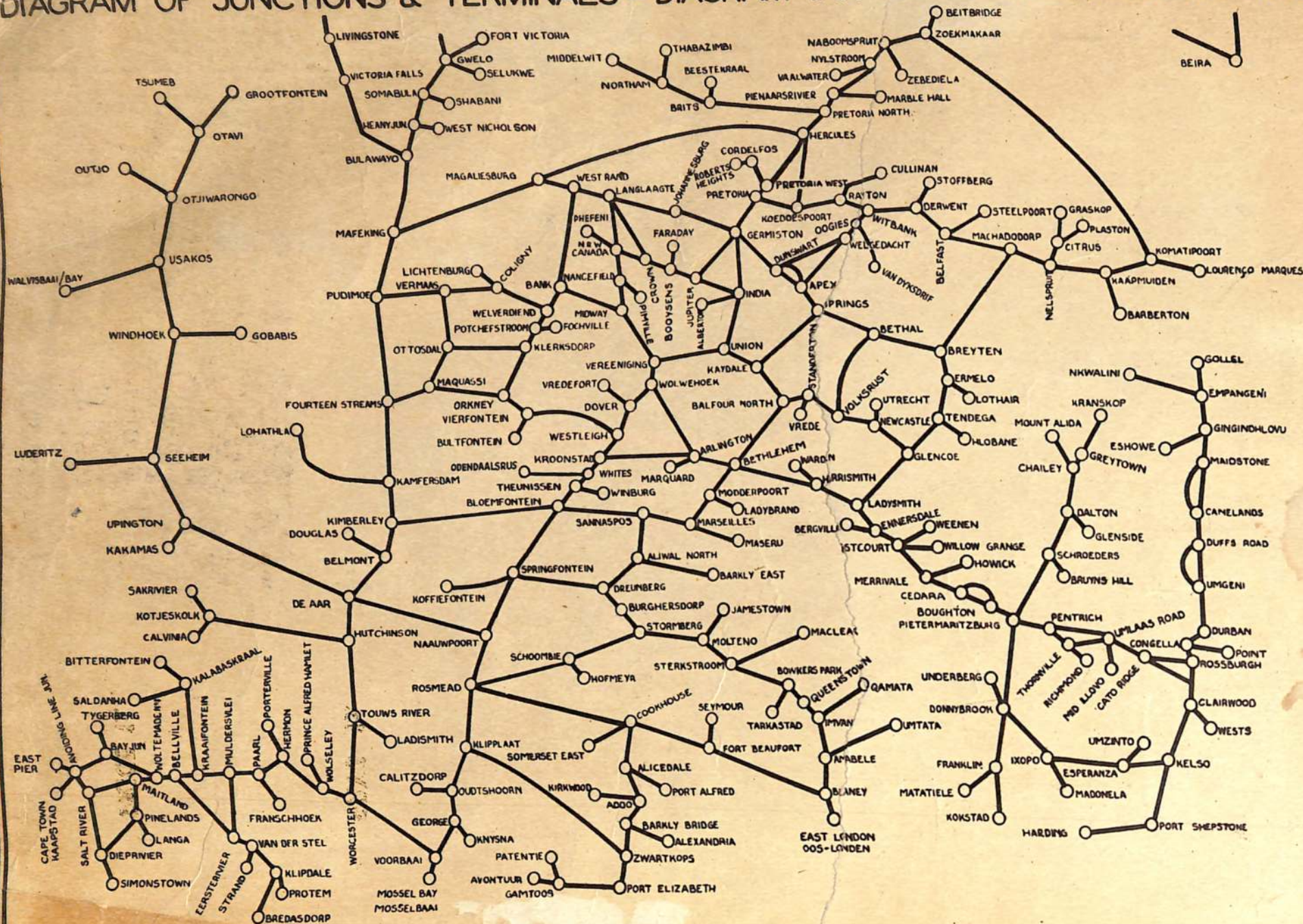
PRICE 1s.



SUID-AFRIKAANSE
SPOORWEG-
EN PADMOTORDIENSTE
SOUTH AFRICAN
RAILWAYS
& ROAD MOTOR SERVICES

UNIE VAN SUID - AFRIKA

DIAGRAM OF JUNCTIONS & TERMINALS - DIAGRAM VAN AANSLUITINGS EN EINDPUNTE



SUID-AFRIKAANSE SPOORWEE



SOUTH AFRICAN RAILWAYS

OFFISIËLE TYDTAFELS OFFICIAL TIME TABLES

Nommer 143.
28 November 1949, tot nadere kennisgewing

Number 143.
28th November, 1949, until further notice

Die Administrasie van die Suid-Afrikaanse en Suidwes-Afrikaanse Spoorweë.
The Administration of the South African and South-West African Railways.

Minister van Vervoer Minister of Transport	DIE EDELGB. } P. O. SAUER, LV./M.P. THE HON. }	UNIE-GEBOU, PRETORIA. UNION BUILDINGS, PRETORIA.
Administratiewe Sekretaris van die Minister Administrative Secretary to the Minister	C. REZELMAN.	
Privaatsekretaris van die Minister Private Secretary to the Minister	L. W. L. VOS.	
Spoorwegkommissarisse Railway Commissioners	{ W. R. F. TEICHMANN. J. J. HAYWOOD. DR. J. H. BOTHA.	
Sekretaris van die Spoorwegraad Secretary to the Railway Board	H. H. HUMPHREYS.	

			<i>Telegrafiese Adres. Telegraphic Address.</i>
Hoofbestuurder General Manager	W. M. CLARK	JOHANNESBURG	"Sar".
Adjunk-Hoofbestuurder Deputy General Manager	W. HECKROODT	JOHANNESBURG	"Sardep".
Hoof, Personeelafdeling Chief Staff Manager	D. H. C. DU PLESSIS.	JOHANNESBURG	"Sarper".
Hoof, Afdeling Handel en Nywerheid Chief Commercial and Industrial Manager	D. M. ROBBERTZE	JOHANNESBURG	"Sarcom".
Hoof, Bedryfsafdeling Chief Operating Manager	J. VILJOEN	JOHANNESBURG	"Sarmove".
Hoof, Finansiële Afdeling Chief Financial Manager	D. A. SHAW	JOHANNESBURG	"Sarfin".
Hoof, Afdeling Hawens, Skeepvaart en Ontwikkeling Chief Harbour, Shipping and Development Manager	J. TIMPERLEY	JOHANNESBURG	"Sarplan".
Hoof, Lugdiensafdeling Chief Airways Manager	C. J. VENTER	JOHANNESBURG	"Sarair".
Hoof, Tegniese Afdeling Chief Technical Manager	G. J. A. LINDENBERG	JOHANNESBURG	"Sartee".
Werktuigkundige Hoofingenieur Chief Mechanical Engineer	DR. M. M. LOUBSER	PRETORIA	"Mechanical".
Siviele Hoofingenieur Chief Civil Engineer	P. J. LOUW	JOHANNESBURG	"Chief".
Afdelingsbestuurders System Managers	{ C. J. H. SCHOOMBIE H. A. GREGOROWSKI VAKANT/VACANT H. V. TAYLOR VAKANT/VACANT J. H. VLOK T. V. MORE D. J. J. DU PLESSIS C. S. MIDDLEWICK	{ BLOEMFONTEIN KAAPSTAD/CAPE TOWN DURBAN OOS-LONDEN/EAST LONDON JOHANNESBURG KIMBERLEY PORT ELIZABETH PRETORIA WINDHOEK	"Railways".
Verversingsbestuurder Catering Manager	V. G. REITZ	JOHANNESBURG	"Catering".
Bestuurder, Publiciteits- en Reisafdeling Manager, Publicity and Travel Department	C. W. H. HARRISON	JOHANNESBURG	"Publico".
S.A.S. Agent S.A.R. Agent	R. D. STRICKLAND	LOURENCO MARQUES	"Saragent"

Johannesburg, November, 1949

W. M. CLARK { Hoofbestuurder.
General Manager.

TABLE OF CONTENTS. — INHOUDSOPGAAF.

	<i>Pages.</i>		<i>Bladsye.</i>
General Railway Information	180-183	Algemene Spoorweginligting	180-183
Catering Services	170-173	Verversingsdienste	170-173
Rail Services—			
Index to Rail Services.....	184-218	Spoorwegdienste—	
Timetables.....	3-157	Bladwyser vir Spoorwegdienste.....	184-218
Passenger Fares.....	174-179	Tydtafels.....	3-157
Through Sleeping Saloon Tables.....	158-169	Reisgeld.....	174-179
Road Motor Services—			
Index to Services.....	221-252	Reëlings vir Deurgaande Slaapwaens.....	158-169
Timetables.....	219-385	Padmotordienste—	
Inter-town Motor Coach Services.....	375-385	Bladwyser vir Dienste.....	221-252
		Tydtafels.....	219-385
		Tussenstedelike Motor-passasiersdienste.....	375-385


NOTES.

A vertical line between figures, thus 12|30, denotes the hours between 12 noon and 12 midnight.

A horizontal bar thus — indicates change of trains.

R indicates refreshment stations.

LR indicates light refreshment stations.

 indicates stations from which road motor services operate.

Places shown in italics are sidings or halts where there is no resident staff on duty. The times shown at such places are those at which trains are scheduled to pass, and passengers wishing to join trains must signal to the Driver to stop. Passengers wishing to alight at sidings or halts must advise the Ticket Examiner or Guard beforehand of their destination in order that the necessary stop may be arranged.

A denotes Arrive.

D denotes Depart.


OPMERKINGS.

'n Loodregte lyn tussen syfers, aldus 12|30, dui die ure tussen 12-uur middag en 12-uur middernag aan.

'n Horisontale streep, aldus — dui aan dat passasiers in 'n ander trein moet oorstap.

R dui verversingstasie aan.

LR dui stasie vir ligte verversings aan.

 dui stasies aan waarvandaan padmotordienste in werking is.

Plekke, in kursief gedruk, dui slyne of haltes aan waar daar geen plaaslike personeel op diens is nie. Die tye wat teenoor sulke plekke aangetoon word, is die waarop treine aangekondig is om deur te loop, en passasiers wat wil opklim, moet 'n teken aan die drywer gee om te stop. Passasiers wat op slyne of haltes wil afklim, moet die kaartjiesondersoeker of kondukteur vooraf van hul bestemming verwittig, sodat reëlings getref kan word om die trein te laat stop.

A dui Aankoms aan.

D dui Vertrek aan.

Every effort has been made to show accurate information in this book, but the Department will not, under any circumstances, be held responsible for loss or inconvenience arising from inaccuracies should such exist.

Alle pogings is aangewend om in hierdie boek noukeurige inligting te verstrek, maar die Departement is hoegenaamd nie aanspreeklik vir verlies of ongerief as gevolg van onjuisthede nie.

SPECIAL NOTICE.

These time tables are published as a guide to the Public and the times laid down will be adhered to as closely as possible, but the Department reserves the right to add to, withdraw or otherwise alter the train service WITHOUT NOTICE as occasion demands.

Before commencing long journeys, passengers are advised to make enquiries of local officials in regard to the train service in operation.

SPESIALE KENNISGEWING.

Hierdie tydtafel word vir leiding van die publiek gepubliseer en daar sal sover moontlik aan die vasgestelde looptye gehou word dog die Departement behou hom die reg voor om die treindiens SONDER KENNISGEWING, na gelang van vereistes uit te brei, te staak of andersins te verander.

Passasiers word aangeraai om, alvorens hulle lang reise onderneem, by plaaslike beamptes navraag te doen insake die treindiens wat in werking is.

SOUTH AFRICAN AIRWAYS



THE BLUE AND SILVER FLEET

Timetables may be obtained from S.A.R. Tourist Bureaux, South African Airways' Booking Offices and from all authorised Agents.

SUID-AFRIKAANSE LUGDIENS



DIE BLOU- EN SILWER-VLOOT

Tydtafels kan verkry word van S.A.S.-Toeristeburo's, Suid-Afrikaanse Lugdiensbesprekingskantore en van alle gemagtigde agente.

PRETORIA—JOHANNESBURG—BLOEMFONTEIN—CAPE TOWN/KAAPSTAD.

Altitude, Hoogte, Feet, Voet.	Miles from Pretoria.	STATIONS, STASIES.	Mon. Wed., Maan., Woens.	Tues. Sat. ★ Din., Sat. ★	Sun. Son.	Thurs. Don.	Fri. Vry.	STASIES, STATIONS.	Daaglikse Daily, G	
4593	..	PRETORIA.....		8 35B	8 40B	8 35B	8 35B	KAAPSTAD..... (R) D 10 0 Bellville (sien bladsy 132)..... (LR) .. Kraaifontein (sien bladsy 132)..... (LR) .. Paarl (Franschhoek, op bladsy 144)..... (LR) .. Wellington..... (LR) .. Hermon (Porterville, op bladsy 144)..... (LR) .. Wolsley (Prince Alfred Hamlet, op bladsy 144)..... (LR) .. Worcester (Mosselbaai, op bladsy 12)..... (LR) .. Touwsrivier (Ladismith, op bladsy 145)..... (LR) .. Beaufort Wes..... (LR) .. Hutchinson (Carnarvon, op bladsy 145)..... (LR) .. De Aar (Upington en S.W.A., op bladsy 146)..... (R) A Naauwpoort..... (R) A Springfontein (Burghersdorp, op bladsy 97, Koffiefontein, op bladsy 94)..... (LR) A Bloemfontein (Natal, op bladsy 82, Kimberley, op bladsy 94)..... (LR) A Theunissen (Winburg, op bladsy 87)..... (LR) A Kroonstad (Bethlehem, op bladsy 82)..... (LR) A Westleigh (Klerksdorp, op bladsy 93)..... (LR) D Dover (Vredfort, op bladsy 93)..... (LR) .. Wolwehoek (Heilbron, op bladsy 87)..... (LR) .. Vereeniging..... (LR) A Germiston..... (R) A JOHANNESBURG..... (R) A Germiston..... (R) A PRETORIA..... (R) A		
5479	34	Germiston.....		9 42	9 39	9 42	9 42			
5735	..	JOHANNESBURG.....		9 30B	9 30B	9 30B	9 30B			
5479	34	Germiston.....		10 2B	10 2B	10 2B	10 2B			
4751	74	Vereeniging.....		11 39B	11 39B	11 39B	11 39B			
4981	93	Wolwehoek (for Heilbron, see page 87).....		12 12B	12 12B	12 12B	12 12B			
4891	105	Dover (for Vredfort, see page 93).....		12 32B	12 32B	12 32B	12 32B			
4789	151	Westleigh (for Klerksdorp, see page 93).....		2 1B	2 1B	2 1B	2 1B			
4491	160	Kroonstad (for Bethlehem, see page 82).....		2 23B	2 23B	2 23B	2 23B			
4640	225	Theunissen (for Winburg, see page 87).....		2 45B	2 45B	2 45B	2 45B			
4568	238	Bloemfontein (for Natal, see page 82, for Kimberley, see page 94).....		5 0B	5 0B	5 0B	5 0B			
4985	376	Springfontein (for Burghersdorp, see page 97, for Koffiefontein, see page 94).....		7 25	7 25	7 25	7 25			
4884	468	Naauwpoort.....		8 0	8 0	8 0	8 0			
4079	537	De Aar (for Upington and S.W.A., see page 146).....		11 22	11 22	11 22	11 22			
4175	619	Hutchinson (for Carnarvon, see page 145).....		11 32	11 32	11 32	11 32			
2792	698	Beaufort West.....		3 10	3 10	3 10	3 10			
2532	878	Touws River (for Ladismith, see page 145).....		3 30	3 30	3 30	3 30			
795	929	Worcester (for Mossel Bay, see page 12).....		6 25	6 25	6 25	6 25			
861	953	Wolsley (for Prince Alfred Hamlet, see page 144).....		6 40	6 40	6 40	6 40			
240	978	Hermon (for Porterville, see page 144).....		8 55	8 55	8 55	8 55			
324	993	Wellington.....		11 37	11 42	11 42	11 42			
330	1000	Huguenot.....		6 18	6 18	6 17	6 17			
405	1002	Paarl (for Franschhoek, see page 144).....		7 57	8 21	7 43	8 12			
345	1019	Kraaifontein (see page 134).....		8 43	9 4	8 29	9 1			
231	1028	Bellville (see page 134).....		9 31	9 51	9 18	9 45			
15	1038	CAPE TOWN.....		10 7	10 25	10 8	10 19			
				10 23	10 40	10 18	10 34			
				10 32	10 47	10 26	10 43			
				11 54	11 57	11 44	11 56			
				12 20	12 20	12 11	12 20			

B.—Conveys passengers to points south of Hamilton, also passengers to and from places between Germiston and Vereeniging.

C.—Stops between De Aar and Bellville to set down passengers from points beyond De Aar also, provided accommodation is available, conveys passengers to and from stations where times are shown. Stops between De Aar and Paarl to pick up passengers for the Hutchinson, Ladismith, Ceres, Hermon, Stellenbosch, Strand and Malmesbury branches on the respective connecting days, also where required, to other stations provided accommodation has been reserved.

G.—Stops at stations Maan-De Aar to pick up Booked Passengers only for stations De Wet to De Aar and beyond and to set down booked passengers for stations De Wet to De Aar.

★—The train on Saturdays will not run after 28th January, 1950.
 ★—This train will run daily up to and including, 27th January, 1950, thereafter daily except Fridays.

* Saturdays Pretoria arrive 6 48.

B.—Vervoer passasiers na plekke suid van Hamilton, ook passasiers na en van plekke tussen Germiston en Vereeniging.

C.—Stop tussen De Aar en Bellville om passasiers vanaf anderkant De Aar te laat afklim, ook, mits akkommodasie beskikbaar is, vervoer passasiers na en van stasies waar tye aangetoon word. Stop tussen De Aar en Paarl om passasiers op die respektiewe aansluitingsdae vir die Hutchinson, Ladismith, Ceres, Hermon, Stellenbosch, Strand en Malmesbury taklyne te laat opklim, asook waar nodig na ander stasies mits akkommodasie bespreek is.

G.—Stop by stasies Maan-De Aar om slegs passasiers wat bespreek is vir stasies tussen De Wet en De Aar en anderkant op te tel, en om passasiers wat bespreek is vir stasies tussen De Wet en De Aar te laat afklim.

★—Die trein op Saterdag sal nie na 28 Januarie 1950 loop nie.
 ★—Hierdie trein sal daaglik loop tot en met 27 Januarie 1950, daarna daaglik behalwe Vrydae.

* Saterdag Pretoria aankoms 6 48.

For days on which through coaches are run see pages 158 to 169. Dae waarop deurgaande passasierswaens loop, word op bladsye 158 tot 169 aangetoon.

For Road Motor Index see pages 221-252. Besonderhede van Padmotordienste op bladsye 221-252

PRETORIA—JOHANNESBURG—KIMBERLEY—CAPE TOWN/KAAPSTAD (via/oor) FOURTEEN STREAMS/VEERTIENSTROOM.

Altitude, Hoogte, Feet.	Miles from Pretoria, Myl van Pretoria.	STATIONS, STASIES.	Thur. Don.	Tues. Thur. Sat.	Tues. Fri. Sun.	Blue Train Mon. Thur.	Orange Express Mon. Sat.	Daily. Daaglik.	Daily. Daaglik.				
				1st and 2nd classes, Dins., Don., Sat. 1ste en 2de klas.	1st and 2nd classes, Dins., Vry., Son., 1ste en 2de klas.	1st class. Bloutrein Maan., Don. 1ste klas.	1st and 2nd classes. Snelrein Oranje. Maan., Sat., 1ste en 2de klas.						
4598		PRETORIA											
5479	34	Germiston.....		B From Rhodesia. Van Rhodesië.	G 8 20 9 22*	XX 10 30	D From/Van Natal.		5 20** 6 10**	8 15 9 18			
5735	43	JOHANNESBURG							6 25**	9 35			
4433	132	Potchefstroom (for Fochville, see page 122).....							7 15 10 26	10 0 12 43			
4345	159	Klerksdorp (for O'osdal, see page 122)							12 1	2 10			
4275	168	Orkney (for Kroonstad, see page 93)							12 17				
4318	215	Maquassi (for O'osdal, see page 122)							5 1				
3962	303	Fourteen Streams (for Mafeking, see pages 124-127).....							7 25	8 55			
4012	350	Kimberley (for Bloemfontein, see page 94)							3 0	8 0 9 35			
3987	406	Belmont (for Douglas, see page 123).....							10 15	11 21			
3542	423	Orange River							11 25	12 19			
4079	498	De Aar (for Upington and S.W.A., see page 146)							11 45	2 15			
4460	528	Deeltontein							7 10	2 36			
4175	530	Hutchinson (for Carnarvon, see page 145)							5 7	3 33			
3423	619	Kromrivier							10 29	6 24			
2792	661	Beaufort West.....							11 45	7 45			
2012	734	Prince Albert Road								10 37			
2168	787	Laingsburg.....								12 54			
2532	839	Touws River (for Ladismith, see page 145)								3 30			
1570	870	De Doorns.....								5 8			
795	890	Worcester (for Mossel Bay, see page 12)								5 48			
861	914	Wolseley (for Prince Alfred Hamlet, see page 144)								6 35			
240	939	Herman (for Porterville, see page 144)											
324	954	Wellington.....								7 54			
330	961	Huguenot								8 10			
405	963	Paari (for Franschoek, see page 144).....								8 20			
345	980	Kraalfontein (see page 134)								8 56			
231	987	Bellville (see page 134).....								9 5			
15	999	CAPE TOWN								9 35			

XX—Conveys passengers for Cape Town from Pretoria, Johannesburg, Potchefstroom, Kimberley and De Aar. When accommodation is available, also conveys passengers to and from stations where times are shown. The "Blue Train" consists of special De Luxe saloons of the air-conditioned type only; see page 180 for conditions governing travel in such saloons.

B.—Conveys passengers from Rhodesia to Cape Town. Stops when required to set down passengers from stations north of Fourteen Streams.

D.—Conveys passengers from Natal and O.F.S., via Kimberley, to De Aar and beyond.

E.—Conveys passengers from Pretoria, Johannesburg, Krugersdorp, Randfontein, Kimberley, Modderivier, Belmont, Orange River and De Aar to Kimberley, Modderivier, Belmont, Orange River, De Aar and beyond. Provided accommodation is available, also conveys passengers to and from other points where times are shown; also stops where required between De Aar and Cape Town to pick up booked passengers.

G.—Conveys passengers from Pretoria, Johannesburg, Potchefstroom and Klerksdorp to Cape Town also (when accommodation is available) to and from stations where times are shown.

* Sundays: Germiston 9.14; Johannesburg 9.30.
 ** Sundays: Pretoria D 5[40]; Germiston D 6[30]; Johannesburg A 6[45].
 For days on which through coaches are run see pages 158 to 169.
 For Road Motor Index see pages 221-252.

XX—Vervoer passasiers na Kaapstad van Pretoria, Johannesburg, Potchefstroom, Kimberley en De Aar. Mits akkommodasie beskikbaar is, vervoer dit ook passasiers na en van stasies waar tye aangetoon word. Die „Bloutrein” bestaan slegs uit spesiale Luukse-salons met lugreëling; sien bladsy 180 vir voorwaardes insake reis in sodanige salons.

B.—Vervoer passasiers van Rhodesië na Kaapstad. Stop as passasiers van plekke ten noorde van Veertienstroom moet afklim.

D.—Vervoer passasiers van Natal en O.V.S., oor Kimberley, na De Aar en anderkant.

E.—Vervoer passasiers van Pretoria, Johannesburg, Krugersdorp, Randfontein, Kimberley, Modderivier, Belmont, Oranjerivier en De Aar, na Kimberley Modderivier, Belmont, Oranjerivier, De Aar en anderkant. Mits akkommodasie beskikbaar is, vervoer ook passasiers na en van ander plekke waar tye aangetoon word; stop ook waar nodig tussen De Aar en Kaapstad om passasiers wat bespreek is op te tel.

G.—Vervoer passasiers van Pretoria, Johannesburg, Potchefstroom en Klerksdorp na Kaapstad as ook (mits akkommodasie beskikbaar is) na en van stasies waar tye aangetoon word.

* Sondae: Germiston 9.14; Johannesburg 9.30.
 ** Sondae: Pretoria D 5[40]; Germiston D 6[30]; Johannesburg A 6[45].
 Dae waarop deurgaande passasierswaens loop, word op bladsye 158 tot 169 aangetoon.
 Besonderhede van Padmotordienste op bladsye 221-252.

KAAPSTAD/CAPE TOWN—KIMBERLEY—JOHANNESBURG—PRETORIA (oor/via VEERTIENSTROOM/FOURTEEN STREAMS).

Hoogte. Altitudo. Voet. Feet.	Myl van Kaapstad. Miles from Cape Town.	STASIES. STATIONS.	Daaglik. Daily.	Din., Vry., Son., 1ste en 2de klas. Tues., Fri., Sun., 1st and 2nd Classes.	Bloutrein. Maan., Don., 1ste klas. Blue Train. Mon., Thur., 1st Class.	Snelrein Oranje Maan., Don., 1ste en 2de klas. Orange Express. Mon., Thur., 1st and 2nd Classes.	Daaglik. Daily.	Son., Din., Don., Sun., Tue., Thurs.	Daaglik. Daily.	*
15	..	KAAPSTAD (R) D	10 0	12 0	0	3 0	8 0	9 0	10 0	
231	12	Bouville (op bladsy 132) (LR)	10 57			3 57	9 5	10 5	11 37	
345	19	Kraaifontein (op bladsy 132) (LR)	11 3			4 3	9 15	10 15	11 46	
405	36	Paarl (Franschhoek, op bladsy 144) (LR)	11 21	1 8		4 20	9 36	10 36	12 7	
830	83	Huguenot (LR)	11 33			5 25	10 7	11 7	12 38	
324	45	Wellington (LR)	12 33	2 21		5 25	11 5	12 5	1 35	
240	60	Hormon (Porterville, op bladsy 144) (LR)	1 34	3 0		6 20	11 55	12 58	2 32	
861	85	Wolsley (Prince Alfred Hamlet, op bladsy 144) (LR)	2 16	3 40		7 2	12 44	1 47	3 23	
795	109	Worcester (Mossbaai, op bladsy 12) (LR)	3 44	5 2		8 27	12 44	2 15	3 55	
1570	129	De Doorns (LR)	5 23	6 35		10 7	1 19	2 29	4 9	
2532	160	Touwsrivier (Ladismith, op bladsy 145) (LR)	6 34	7 46		11 16	2 2	3 15	5 5	
2168	212	Laingsburg (LR)	7 59	9 11		12 30	3 22	4 15	6 5	
2012	285	Prince Albertweg (LR)	9 12	10 4		1 16	4 39	5 32	8 10	
2792	339	Beaufort Wes (LR)	10 27	11 30		2 2	5 59	6 52	9 30	
3428	380	Kromrivier (LR)	11 51	12 30		3 22	6 59	7 52	10 30	
4175	419	Hutchinson (Carnarvon, op bladsy 145) (LR)	1 12	1 46		4 39	7 0	8 3	11 30	
4460	471	Deelfontein (A)	2 3	2 34		6 50	8 47	9 50	12 30	
4079	501	De Aar (Uppington en S.W.A., op bladsy 146) (R) D	8 25	2 47		7 0	9 25	10 28	1 50	
3542	571	Oranjerivier (LR)	10 44	4 34		8 47	11 20	12 23	2 3	
3987	593	Belmont (Douglas, op bladsy 123) (A)	11 50	6 25		10 38	1 48	2 51	4 0	
4012	649	Kimberley (Bloemfontein, op bladsy 94) (R) D	2 u	6 40		Na/To Natal.	7 50	8 35	9 45	
3962	698	Veertienstroom (Mafeking, op bladsy 124-127) (D)	5 0	6 17		8 30	9 30	10 15	11 20	
4818	784	Maquassi (Ottosdal, op bladsy 122) (LR)	7 10			Na/To Natal.	12 46	1 15	2 20	
4275	833	Orkney (Kroonstad, op bladsy 93) (LR)	10 27			12 46	1 46	2 40	3 45	
4345	840	Klerksdorp (Ottosdal, op bladsy 122) (LR) A	12 13	11 8		12 46	2 40	3 35	4 10	
4433	863	Potchefstroom (Fochville, op bladsy 122) (LR) A	12 33	12 8		12 46	3 55	4 10	5 15	
5735	956	JOHANNESBURG (R) D	2 25	2 50		12 46	3 55	4 10	5 15	
5479	965	GERMISTON (R) A	6 10	2 50		12 46	3 55	4 10	5 15	
4593	999	PRETORIA (R) A	6 33	3 19		12 46	3 55	4 10	5 15	
			8 33	3 19		12 46	3 55	4 10	5 15	
			8 48	3 19		12 46	3 55	4 10	5 15	
			8 u	4 20		12 46	3 55	4 10	5 15	

* Hierdie trein sal daaglik loop tot en met 27/1/50, daarna daaglik behalwe Vrydae.
 * This train will run daily up to and including 27/1/50, thereafter daily except Fridays.

XX—Vervoer passasiers van Kaapstad na De Aar, Kimberley, Klerksdorp, Potchefstroom, Johannesburg en anderkant asook (mits akkommodasie beskikbaar is) na en van stasies waar tye aangetoon word. Die Bloutrein bestaan slegs uit spesiale Luukse-salons met lugreëling, sien bladsy 180 vir voorwaardes insake reis in sodanige salons.

XX—Conveys passengers from Cape Town to De Aar, Kimberley, Klerksdorp, Potchefstroom, Johannesburg and beyond; also (when accommodation is available) to and from stations where times are shown. The Blue Train consists of special De Luxe saloons of the air-conditioned type only. See page 180 for conditions governing travel in such saloons.

- A.—Stop slegs om passasiers van plekke benede De Aar te laat afklim.
- B.—Vervoer passasiers na Kimberley en na stasies benoerde Veertienstroom ook (mits akkommodasie beskikbaar is) na en van stasies waar tye aangetoon word.
- C.—Vervoer passasiers na Kimberley, Oranje-Vrystaat en Natal.
- D.—Vervoer passasiers van Kaapstad na Johannesburg, Pretoria, Klerksdorp en Potchefstroom asook (mits akkommodasie beskikbaar is) na en van stasies waar tye aangetoon word.
- E.—Stop by stasies Malan-De Aar om slegs passasiers wat bespreek is vir stasies tussen De Wet en De Aar en anderkant op te tel, en om passasiers wat bespreek is vir stasies tussen De Wet en De Aar te laat afklim.

- A.—Stops only to set down passengers from points south of De Aar.
- B.—Conveys passengers to Kimberley and stations north of Fourteen Streams, also (provided accommodation is available) to and from stations where times are shown.
- C.—Conveys passengers to Kimberley, Orange Free State and Natal.
- D.—Conveys passengers from Cape Town for Johannesburg, Pretoria, Klerksdorp and Potchefstroom, also (when accommodation is available) to and from stations where times are shown.
- E.—Stops at stations Malan-De Aar to pick up booked passengers only for stations De Wet to De Aar and beyond and to set down booked passengers for stations De Wet to De Aar.

† Saterdag: Johannesburg D 3|15; Germiston A 3|31; Pretoria A 4|30.

† Saturdays: Johannesburg D 3|15; Germiston A 3|31; Pretoria A 4|30.

🚗 Besonderhede van Padmotordienste op bladsye 221-252.

🚗 For Road Motor Index see pages 221-252.

Daar waarop deurgaande passasierswaens oop, word op bladsye 158 tot 169 aangetoon.

For day; on which through coaches are run see pages 158 to 169.

PRETORIA—JOHANNESBURG—BLOEMFONTEIN—KIMBERLEY—ROSMEAD—GRAAFF-REINET—KLIPPLAAT—OUDTSHOORN—MOSEL BAY/BAAL.

Hoogte. Altiude. Voet. Feet.	Myl van Pretoria.	STASIES. STATIONS.	Din., Don. Tue., Thu. tot/up to 2/2/50.	Son. Sun. tot/up to 5/2/50.	Din., Sat. Tue., Sat. vanaf/from 7/2/50.	Miles from Mossel Bay.	STASIES. STATIONS.	Wednesdays. Woensdae. up to/tot 1/2/50.	Mondays. Maandae.	Fridays. Vrydae.
			A	A	A					
4593	--	PRETORIA..... (R) D	3 0	3 0	Sat. 2 145 Di./Tu. 3 10.	32	MOSEL BAY..... (LR) D	4 0	4 0	4 0
5735	--	JOHANNESBURG..... (R) A	4 3	4 3	4 0	77	George (for Knysna, see page 113)	6 25	6 25	6 25
5479	34	Bl. 88. Germiston..... (R) " Oor/Via Lawley	4 30	4 30	4 30	94	Oudtshoorn (for Calitzdorp, see page 113)..... (LR) A	9 23	9 23	9 23
4751	74		6 40	6 40	6 40	109	Le Roux	9 33	9 33	9 33
4931	93		7 14	7 14	7 14	133	Vlakteplaats..... "	10 15	10 15	10 15
4891	105		7 35	7 35	7 35	170	Uniodale, Road	10 51	10 51	10 51
4789	151		10 13	10 13	10 13	205	Willowmore..... "	11 59	11 59	11 59
4491	160		10 35	10 35	10 35	232	Miller..... "	1 55	1 55	1 55
4640	225		11 0	11 0	11 0	255	Klipplaat (for Uitenhage, see page 115)..... (LR) A	3 46	3 46	3 46
			11 0	11 0	11 0	275	Aberdeen Road	5 3	5 3	5 3
			1 27	1 27	1 27	294	Kendrew..... "	6 4	6 4	6 4
			1 27	1 27	1 27	343	Graaff-Reinet..... (LR) A	7 45	7 45	7 45
					385	Bethesda Road..... "	7 55	7 55	7 55	
					393	Middelburg	10 23	10 23	10 23	
					420	Rosmead (for Stormberg, see page 97)..... (R) A	12 48	12 48	12 48	
					420	Naaupoort	1 10	1 10	1 10	
					420		1 25	1 25	1 25	
					420		2 52	2 52	2 52	
4012	350	Kimberley..... (R) D	Din. Don. Tue. Thu. 3 50 2 25	Son. dae. Sundays. 2 30 6 30	Din., Sat. Tue., Sat. 3 50 7 50	420	Naaupoort..... (R) D	Thursdays. Donderdae. 3 30	Tuesdays. Dinsdae. 3 30	Saturdays. Saterdag. 3 30
4508	288	Bloemfontein..... (R) A	7 50 6 27	6 30	7 50	420	De Aar..... (R) D	6 25	6 25	6 25
4508	288	Bloemfontein (Natal, op bl. 82, Kimberley, op bl. 94)..... (R) A	3 50	3 50	3 50	490	De Aar..... (R) D	11 20	11 20	11 20
4985	376	Springfontein (Burghersdorp, op bl. 97)..... (LR) A	4 20	4 20	4 20	635	Kimberley..... (R) A	5 45	5 45	5 45
4884	468	Naauwpoort..... (R) A	7 40	7 40	7 40					
			7 48	7 48	7 48					
			11 15	11 15	11 10					
4079	498	De Aar..... (R) D		8 15		420	Naaupoort..... (R) D	Thursdays. Donderdae. 3 15	Tuesdays. Dinsdae. 3 15	Saturdays. Saterdag. 3 15
4884	468	Naauwpoort..... (R) A		11 14		512	Springfontein (for Burghersdorp, see page 97) (for Koffiefontein, see page 94)..... (LR) A	6 16	6 16	6 16
4884	468	Naauwpoort..... (R) A		11 14		600	Bloemfontein (for Kimberley, see page 94, for Natal, see page 82)..... (R) A	6 21	6 21	6 21
4884	468	Naauwpoort..... (R) D	11 35	11 35	11 40		Bloemfontein..... (R) D	9 0	9 0	9 0
4007	495	Rosmead (Stormberg, op bl. 97)..... (R) A	12 55	12 55	12 51		Kimberley..... (R) A	9 35	9 35	9 35
4095	503	Middelburg..... (R) D	1 10	1 10	1 10	663	Theunissen (for Winburg, see page 87)..... (LR) D	9 30	9 30	9 30
4618	545	Bethesda-weg..... "	1 30	1 30	1 30	728	Bloemfontein..... (R) D	Fri./Vry. 2 10	Wn. 2 10	Sun./Son. 2 10
2463	594	Graaff-Reinet..... (LR) A	3 52	3 52	3 52	787	Kimberley..... (R) A			
2015	613	Kendrew..... (LR) D	6 15	6 15	6 15	783				
2480	633	Aberdeen-weg..... "	6 30	6 30	6 30	795	Theunissen (for Winburg, see page 87)..... (LR) D	1 38	1 38	1 38
2032	656	Klipplaat (Uitenhage, op bl. 115)..... (LR) A	7 19	7 19	7 19	814	Kroonstad (for Bethlehem, see page 82)..... (LR) A	1 45	1 45	1 45
2235	683	Miller..... (LR) D	8 10	8 10	8 10	854	Westleigh (for Klerksdorp, see page 93)..... (LR) A	3 0	3 0	2 55
2769	718	Willowmore..... "	8 20	8 20	8 20	863	Dover (for Vredefort, see page 93)..... (LR) "	3 17	3 17	3 12
1922	755	Uniodale-weg..... "	9 20	9 20	9 20		Vereniging..... (LR) "	5 25	5 25	4 44
1530	779	Vlakteplaats..... "	9 35	9 35	9 35					
1841	794	Le Roux..... (LR) A	10 46	10 46	10 46					
1003	811	Oudtshoorn (Calitzdorp, op bl. 113)..... (LR) A	12 29	12 29	12 29					
740	856	George (Knysna, op bl. 113)..... (LR) A	2 26	2 26	2 26					
21	888	MOSELBAAI..... (LR) A	3 36	3 36	3 36					
			4 21	4 21	4 21					
			5 8	5 8	5 8					
			5 18	5 18	5 18					
			6 18	6 18	6 18					
			8 24	8 24	8 24					
			10 20	10 20	10 20					

*.—Dinsdae. †.—Saterdag. §.—Donderdae.
A.—Vervoer passasiers slegs na trajek Naauwpoort-Mosselbaai.
Dae waarop deurgande passasierswaens loop, word op bladsye 158 tot 169 aangetoon.
Besonderhede van Padmotordienste op bladsye 221-252.

*.—Tuesdays. †.—Saturdays. §.—Thursdays.
A.—Conveys passengers for Naauwpoort-Mossel Bay section only.
For days on which through coaches are run see pages 158 to 169.
For Road Motor Index see pages 221-252.

PRETORIA—JOHANNESBURG—BLOEMFONTEIN—PORT ELIZABETH.

Myl van Pretoria.	STASIES. STATIONS.	Uitg. Maandae, Saterdagae. Not Mondays, Saturdays.	Saterdag, 1ste en 2de klasse. Saturdays, 1st and 2nd classes.	Maandae/ Mondays tot/up to 30/1/50.	Uitg. Saterdag. Not Saturdays.	Miles from Port Elizabeth.	STASIES. STASIES.	Mon., Sat. Maan., Sat.	Wed. Woen. up to/ tot 1/2/50.	Sun., Tue., Thu., Fri. Son., Din., Don., Vry.
		F	D					E	E	G
34	PRETORIA..... (R) D	12 20†	12 5	12 20	7 8 1350	..	PORT ELIZABETH..... (R) D	9 30	9 30	9 0
..	Germiston..... (R) D	1 22†	1 13	1 22	9 143	7	Zwartkops (for Uitenhage, see page 110)..... (LR) "	10 6B
..	JOHANNESBURG..... (R) { A	1 37†	1 30	1 37	9 300	27	Barkly Bridge (for Alexandria, see page 107)..... (LR) "	10 20B
34	Germiston..... (R) "	2 0	2 0	2 0		32	Addo (for Kirkwood, see page 106)..... (LR) "	12 13B
74	Vereeniging..... (R) "	3 30	3 30	3 30		72	Allcedale (for Grahamstown, see page 107)..... (LR) { A	12 23	12 23	12 40B
93	Wolwehoek (Heilbron, op bl. 87)..... (LR) "					127	Cookhouse (for Kingwilliamstown, see page 105)..... (LR) { A	2 55	2 55	3 37
105	Dover (Vredesfort, op bl. 93)..... (LR) "					183	(for Somerset East, see page 106)..... (LR) { A	5 16	5 16	6 55
151	Westleigh (Klerkedorp, op bl. 93)..... (LR) "					244	Craddock..... (LR) { A	7 45	7 45	9 45
160	Kroonstad (Bethlehem, op bl. 82 en 83)..... (LR) { A	5 50	5 50	5 50	2 10	271	Rosmead (for Stormberg, see page 97; for Graaff-Reinet, see page 115)..... (R) { A	9 4	9 4	11 25
225	Theunissen (Winburg, op bl. 87)..... (LR) { A	6 5	6 5	6 5	2 230	363	Naaupoort..... (R) { A	9 30	9 30	11 45
288	Bloemfontein (Natal, op bl. 82 en 83 Kimberley, op bl. 94)..... (R) { A	10 0	10 0	10 0	2 450	451	Springfontein (for Burgersdorp, see page 97; for Koffiefontein, see page 94)..... (LR) { A	12 31	12 31	3 8
876	Springfontein (Burgersdorp, op bl. 97 Koffiefontein, op bladsy 94)..... (LR) { A	11 20	11 20	11 20	5 00	514	Bloemfontein (for Natal, see pages 82-83, for Kimberley, see page 94)..... (R) { A	12 38	12 38	3 18
468	Naaupoort..... (R) { A	5 15	5 15	5 15	8 0	579	Theunissen (for Winburg, see page 87)..... (LR) { A	3 44	3 44	6 40
495	Rosmead (Stormberg, op bl. 97, Graaff-Reinet, op bl. 115)..... (R) { A	5 28	5 28	5 28	11 22	588	Kroonstad (for Bethlehem, see pages 82-83)..... (LR) { A	4 5	4 5	7 0
556	Craddock..... (LR) { A	6 41	6 30	6 41	11 32	634	Westleigh (for Klerkedorp, see page 93)..... (LR) { A	8 20	8 20	11 39
612	Cookhouse (Kingwilliamstown, op bl. 105)..... (LR) { A	9 8	8 30	9 8	3 10	646	Dover (for Vredesfort, see page 93)..... (LR) { A	8 50	8 50	12 25
667	Allcedale (Grahamstad, op bl. 107)..... (LR) { A	11 21	10 41	11 21	7 10	666	Wolwehoek (for Heilbron, see page 87)..... (LR) { A	11 25	11 25	2 33
707	Addo (Kirkwood, op bl. 106)..... (LR) { A	11 18	12 43	11 18	1 36	705	Vereeniging..... (R) { A	Via/Oor Lawley	Via/Oor Lawley	2 57
712	Barkly-brug (Alexandria, op bl. 107)..... (LR) { A	1 31		1 31	2 0		Germiston..... (R) { A	1 30	1 30	3 40
732	Zwartkops (Uitenhage, op bl. 110)..... (LR) { A	1		1	4 18	714	JOHANNESBURG..... (R) { A	1 44	1 44	6 15*
739	PORT ELIZABETH..... (R) { A	3 150	3 0	3 150	4 40	705	Germiston..... (R) { D	2 45	2 45	6 32*
					6 21	739	PRETORIA..... (R) { A			7 36*

- A.—Stop slegs om passasiers van plekke benoerde Craddock te laat afklim.
 - B.—Stop slegs op versoek om passasiers na plekke benoerde Cookhouse te laat opklim.
 - C.—Vervoer passasiers na plekke besuide Hamilton, ook passasiers na en van plekke tussen Germiston en Vereeniging.
 - D.—Vervoer passasiers na Port Elizabeth van Pretoria, Johannesburg, Vereeniging, Kroonstad en Bloemfontein.
 - E.—Vervoer passasiers van Port Elizabeth, Port Alfred en Grahamstad na Bloemfontein, Kroonstad, Vereeniging, Johannesburg en Pretoria, ook (mits akkommodasie beskikbaar is) na en van stasies waar tye aangetoon word. (Sien ook bladsye 90 en 91). Trein wat Saterdag van Port Elizabeth af vertrek vervoer nie deredekla passasiers nie.
 - F.—Stop slegs te Vereeniging, Kroonstad en Bloemfontein om passasiers na Naaupoort en plekke ten suide daarvan te laat opklim. Passasiers wat van plekke tussen Vereeniging en Bloemfontein na plekke anderkant Bloemfontein, reis met plaaslike trein tye waarvan op bladsye 88 en 89 aangetoon word. Gedurende die tydperk 28 November 1949 tot 5 Februarie 1950 moet plaaslike passasiers wat van plekke tussen Vereeniging en Naaupoort reis van plaaslike passasierstasie gebruik maak.
 - G.—Stop by alle stasies tussen Naaupoort en Bloemfontein as passasiers moet op- of afklim. Ten noorde van Bloemfontein stop slegs as passasiers moet afklim.
- *—Sondae: Johannesburg vertrek 6.33 Germiston, aankom 6.48 Pretoria, aankom 8.0.
 †—Sondae: Pretoria, vertrek 12|10; Germiston, vertrek 1|19; Johannesburg, aankom 1|35.
 ‡—Sondae 7.0
 §—Son. 8|40.

Besonderhede van Padmotordienste op bladsye 221-252.
 Dae waarop deurgaande passasierwaens loop, word op bladsye 158 tot 169 aangetoon.

- A.—Stops only to set down passengers from points north of Craddock.
 - B.—Stops only on request to pick up passengers to points north of Cookhouse.
 - C.—Conveys passengers to points south of Hamilton also passengers to and from places between Germiston and Vereeniging.
 - D.—Conveys passengers to Port Elizabeth from Pretoria, Johannesburg, Vereeniging, Kroonstad and Bloemfontein.
 - E.—Conveys passengers from Port Elizabeth, Port Alfred and Grahamstown to Bloemfontein, Kroonstad, Vereeniging, Johannesburg and Pretoria, also (when accommodation is available) to and from stations where times are shown. (See also pages 90 and 91). Train departing from Port Elizabeth on Saturdays does not convey third class passengers.
 - F.—Stops only at Vereeniging, Kroonstad and Bloemfontein to pick up passengers for Naaupoort and south thereof. Local passengers travelling between Vereeniging and Bloemfontein for points between Bloemfontein must travel by local train, detailed times of which appear on pages 88 and 89. During the period 28th November, 1949 to 5th February, 1950, local passengers travelling between Vereeniging and Naaupoort must travel by local trains.
 - G.—Stops at all stations between Naaupoort and Bloemfontein to pick up or set down passengers. North of Bloemfontein stops only to set down passengers.
- *—Sundays: Johannesburg, depart 6.33; Germiston, arrive 6.48; Pretoria, arrive 8.0.
 †—Sundays: Pretoria, depart 12|10; Germiston, depart 1|19; Johannesburg, arrive 1|35.
 ‡—Sundays, 7.0
 §—Sun. 8|40.
 For Road Motor index see pages 221-252.
 For days on which through coaches are run see pages 158 to 169.

PRETORIA—JOHANNESBURG—BLOEMFONTEIN—GRAHAMSTOWN/GRAHAMSTAD—PORT ALFRED—(KOWIE).

Miles from Pretoria.	STATIONS. STASIES.	Not Mon., Sat. Uitg. Maan., Sat.	Mondays/Maandae up to/tot 30/1/50.					Maan., Sat. Mon., Sat.	Woen./Wed. tot/up to 1/2/50.	Son., Din., Don., Vry. Sun., Tue., Thu., Fri.
		B						E	E	C
34	PRETORIA..... (R) D	12 21	12 20							
	Germiston..... (R) D	1 22	1 22							
	JOHANNESBURG..... (R) { A D	1 37	1 37							
		2 0	2 0							
		Via/Oor Lawley.	Via/Oor Lawley.							
74	Vereeniging..... (R) "	3 30	3 30							
98	Wolwehoek (for Heilbron, see page 87) (LR) "									
105	Dover (for Vredefort, see page 93) (LR) "									
151	Westleigh (for Klerksdorp, see page 93) (LR) "									
160	Kroonstad (for Bethlehem, see page 82) (LR) { A D	5 50	5 50							
		6 5	6 5							
225	Theunissen (for Winburg, see page 87) (LR) { A D	10 0	10 0							
288	Bloemfontein (for Natal, see page 82, for Kimberley, see page 94) (LR) { A D	11 20	11 20							
376	Springfontein (for Burghersdorp, see page 97, for Koffiefontein, see page 94) (LR) { A D	5 15	5 15							
468	Naaupoort..... (R) D	5 28	5 28							
495	Rosmead (for Stormberg, see page 97, for Graaff-Reinet, see page 115) (LR) { A D	6 38	6 38							
		6 41	6 41							
556	Craddock..... (LR) { A D	9 8	9 8							
612	Cookhouse (for Kingwilliamstown, see page 105, for Somerset East, see page 106) (LR) { A D	11 11	11 11							
		11 21	11 21							
667	ALICEDALE..... (LR) { A D	1 18	1 18							
		2 15	2 15							
702	GRAHAMSTOWN..... (LR) { A D	4 31	4 31							
		5 16	5 16							
745	PORT ALFRED (KOWIE)..... (R) A	7 32	7 32							

Volledige diens op tussenstasies en sygne op Bl. 107, Bl. 108, Bl. 90 en 91.

For full Service at Intermediate Stations and Sidings—See p. 107. See pages 88 and 89.

B.—Stops only at Vereeniging, Kroonstad and Bloemfontein to pick up passengers for Naaupoort and south thereof. Local passengers travelling between Vereeniging and Bloemfontein for points beyond Bloemfontein must travel by local train detailed times of which appear on pages 88 and 89. During the period 28th November, 1949 to 5th February, 1950, local passengers travelling between Vereeniging and Naaupoort must travel by local train.

C.—Stops at all stations between Naaupoort and Bloemfontein to pick up or set down passengers. North of Bloemfontein stops only to set down passengers.

E.—Conveys passengers from Port Alfred and Grahamstown to Bloemfontein. Kroonstad Vereeniging, Johannesburg and Pretoria also (when accommodation is available) to and from stations where times are shown (see also page 90 and 91). Train departing from Port Alfred on Saturdays does not convey third class passengers beyond Alicedale.

*—Sundays: Johannesburg, depart 6.33; Germiston, arrive 6.48; Pretoria, arrive 8. 0.

†—Sundays: Pretoria, depart 12|10; Germiston, depart 1|19; Johannesburg, arrive 1|35.

☞ For Road Motor Index see pages 221-252.

For days on which through coaches are run see pages 158 to 169.

B.—Stop slegs te Vereeniging, Kroonstad en Bloemfontein om passasiers na Naaupoort en plekke ten suide daarvan te laat opklim. Passasiers wat van plekke tussen Vereeniging en Bloemfontein na plekke anderkant Bloemfontein reis met plaaslike trein, tye waarvan op bladsye 88 en 89 aangetoon word. Gedurende die tydperk 28 November 1949 tot 5 Februarie 1950 moet plaaslike passasiers wat van plekke tussen Vereeniging en Naaupoort af reis, van plaaslike passasiers-treine gebruik maak.

C.—Stop by alle stasies tussen Naaupoort en Bloemfontein as passasiers moet op- of afklim. Ten noorde van Bloemfontein stop slegs as passasiers moet afklim.

E.—Vervoer passasiers van Port Alfred en Grahamstad na Bloemfontein, Kroonstad, Vereeniging, Johannesburg en Pretoria, ook (mits akkommodasie beskikbaar is) na en van stasies waar tye aangetoon word (sien ook bladsy 90 en 91). Die trein wat Saterdag van Port Alfred af vertrek vervoer nie derde klas passasiers anderkant Alicedale nie.

*—Sondae: Johannesburg, vertrek 6.33; Germiston, aankom 6.48; Pretoria, aankom 8. 0.

†—Sondae: Pretoria, vertrek 12|10; Germiston, vertrek 1|19; Johannesburg, aankom 1|35.

☞ Besonderhede van Padmotordienste op bladsye 221-252.

Dae waarop deurgaande passasierswaens loop, word op bladsye 158 tot 169 aangetoon.

**SPAAR DEUR UNIE-
LENINGSERTIFIKATE TE KOOP**

**SAVE BY BUYING
UNION LOAN CERTIFICATES**

PRETORIA—JOHANNESBURG—BLOEMFONTEIN—EAST LONDON/OOS-LONDEN.

Miles from Pretoria.	STATIONS. STASIES.	Not Sat., Mon. Uitz. Sat., Maan.	Saturdays. Saterdag.	Mon./Maan. up to/ tot 30/1/50.	Myl van Oos-Londen.	STASIES. STATIONS.	Uitg. Vry., Sat. Not Fri., Sat. C ★	Vrydae. Fridays.	Sat. Tot up to 28/1/50.	Sat. vanaf/ from 4/2/50.
		A	B					C	C	
34	PRETORIA..... (R) D	12 20*	12 5	12 20	30	OOS-LONDEN..... (R) D	11 0	11 0	11 0	11 0
	Germiston..... (R) D	1 22*	1 13	1 22		Blaney (Kingwilliamstown, op bladsy 100, 104 en 105)..... (LR) A	12 8	12 8	12 8	12 8
43	JOHANNESBURG..... (R) A	1 37*	1 30	1 37	50	Amabele (Butterworth en Umtata, op bl. 99)..... (LR) A	12 18	12 18	12 18	12 18
		Via/Oor Lawley. 3 30	Via/Oor Lawley. 3 30	Via/Oor Lawley. 3 30	108	Cathcart..... (R) A	1 9	1 9	1 9	1 9
75	Vereeniging..... (R) "				153	Queenstown..... (LR) A	1 19	1 19	1 19	1 19
93	Wolwehoek (for Heilbron, see page 87)..... (LR) "				161	Bowker's Park (Tarkastad, op bladsy 98)..... (R) A	3 53	3 53	3 53	3 53
105	Dover (for Vrededorp, see page 93)..... (LR) "				189	Sterkstroom (Indwe en Maclear, op bl. 98)..... (R) A	5 50	5 50	5 50	5 50
151	Westleigh (for Klerksdorp, see page 93)..... (R) "				210	Molteno (Jamestown, op bladsy 98)..... (LR) A	6 10	6 10	6 10	6 10
160	Kroonstad (for Bethlehem, see page 82)..... (LR) A	5 50	5 50	5 50	220	Stormberg (Rosmead, op bladsy 96)..... (R) A	6 25	6 25	6 25	6 25
225	Theunissen (for Winburg, see page 87)..... (LR) A	6 5	6 5	6 5	243	Burghersdorp..... (LR) A	7 36	7 36	7 36	7 36
288	Bloemfontein (for Kimberley, see page 94, for Natal, see page 82)..... (R) A	10 30	10 30	10 30	246	Dreunberg (Alwal Noord op bladsy 95)..... (R) A	7 51	7 51	7 51	7 51
		1 11	1 11	1 11	289	Bethulle..... (R) A	8 54	8 54	8 54	8 54
376	Springfontein (for Koffiefontein, see page 94)..... (LR) D	1 24	1 24	1 24	313	Springfontein (Koffiefontein, op bladsy 94)..... (LR) D	9 27	9 27	9 27	9 27
401	Bethulle..... (R) "	2 16	2 3	2 16	401	Bloemfontein (Kimberley, op bladsy 94, Natal op bladsy 82)..... (R) A	10 52	10 52	10 52	10 52
443	Dreunberg (for Alwal North, see page 95)..... (R) "	4 3	4 3	4 3	404	Theunissen (Winburg, op bladsy 87)..... (LR) A	11 1	11 1	11 1	11 1
446	Burghersdorp..... (LR) "	4 33	4 8	4 33	529	Kroonstad (Bethlehem, op bladsy 82)..... (LR) D	12 38	12 38	12 38	12 38
469	Stormberg (for Rosmead, see page 96)..... (R) "	5 36	5 25	5 36		Westleigh (Klerksdorp, op bladsy 93)..... (LR) "	1 51	1 51	1 51	1 51
479	Molteno (for Jamestown, see page 98)..... (R) A	6 2	6 21	6 2	538	Dover (Vrededorp, op bladsy 93)..... (LR) "	2 9	2 9	2 9	2 58
500	Sterkstroom (for Indwe and Maclear, see page 98)..... (R) D	7 15	6 26	7 15	584	Blaney (Kingwilliamstown, op bladsy 100, 104 en 105)..... (LR) D	5 5	5 5	5 5	6 25
528	Bowker's Park (for Tarkastad, see page 98)..... (R) A	8 13	7 36	8 13	596	Germiston..... (R) A	5 30	5 30	5 30	6 55
536	Queenstown..... (LR) D	8 36	7 52	8 36	615	Westleigh (Heilbron, op bladsy 87)..... (LR) A	7 34	7 34	7 34	9 22
571	Cathcart..... (R) A	10 56	9 40	10 56	655	Vereeniging..... (R) A	9 50	9 50	9 50	11 57
639	Amabele (for Butterworth and Umtata, see page 99)..... (LR) D	1 3	11 42	1 12	664	Germiston..... (R) A	10 5	10 5	10 5	12 12
		1 53	12 15	1 53	689	PRETORIA..... (R) A	10 19	10 19	10 19	12 30
659	Blaney (for Kingwilliamstown, see pages 100, 104 and 105)..... (LR) D	1 58	12 23	1 58			11 53	11 53	11 53	12 30
689	EAST LONDON..... (R) A	3 15	1 20	3 15			12 23	12 23	12 23	3 0

- A.—Conveys passengers from Pretoria, Johannesburg, Vereeniging, Kroonstad and Bloemfontein to points beyond Springfontein. Local passengers travelling between Vereeniging and Bloemfontein for points beyond Bloemfontein must travel by local train; detailed times of which appear on pages 88 and 89.
- B.—Conveys 1st and 2nd class passengers to East London from Pretoria, Johannesburg, Vereeniging, Kroonstad and Bloemfontein.
- C.—Stops between Springfontein and Vereeniging to set down passengers from points east of Springfontein only. On Saturdays stops between Vereeniging and Wattle to set down passengers from places East of Springfontein and from Vereeniging.
- ★—The train departing from East London on Wednesdays will not run after 1st February, 1950.
- *—Sundays: Pretoria, depart 12 10; Germiston, depart 1 19; Johannesburg, arrive 1 35.

For Road Motor index see pages 221-252.
For days on which through coaches are run, see pages 158 to 169.

- A.—Vervoer passasiers van Pretoria, Johannesburg, Vereeniging, Kroonstad en Bloemfontein na plekke anderkant Springfontein. Passasiers wat van plekke tussen Vereeniging en Bloemfontein na plekke anderkant Bloemfontein reis met plaaslike trein, tye waarvan op bladsye 88 en 89 aangetoon word.
- B.—Vervoer 1ste en 2de klas passasiers na Oos-Londen van Pretoria, Johannesburg, Vereeniging, Kroonstad en Bloemfontein.
- C.—Stop tussen Springfontein en Vereeniging slegs as passasiers van plekke ten ooste van Springfontein moet afklim; op Saterdag, stop tussen Vereeniging en Wattle as passasiers van plekke ten ooste van Springfontein en van Vereeniging moet afklim.
- ★—Die trein wat Woensdae van Oos-Londen af vertrek sal nie na 1 Februarie 1950 loop nie.
- *—Sondae: Pretoria, vertrek 12 10; Germiston, vertrek 1 19; Johannesburg, aankom 1 35.

Besonderhede van Padmotordienste op bladsye 221-252.
Dae waarop deurgaande passasierswaens loop, word op bladsye 153 tot 169 aangetoon.

PRETORIA—JOHANNESBURG—PIETERMARITZBURG—DURBAN.

Hoogte. Altit. Voet. feet.	Myl van Germiston.	STASIES. STATIONS.	Daaglikse Klasse.			Miles from Durban.	STASIES. STATIONS.	Daily. Daaglikse.	Daily 1st and 2nd Classes. Daaglikse, 1ste en 2de klasse.	Daily. Daaglikse.
			A	B	C					
4593	..	PRETORIA.....	(R) D 8 20	3 30	7 40	..	DURBAN.....	(R) D 4 20	4 30	9 0
..	..	Germiston.....	(R) A 9 20	4 18	8 32	60	Thornville (for Richmond, see page 57).....	(LR) .. 7 33
5735	..	Johannesburg.....	(R) D 9 30	4 30	8 30	69	Pentrich.....	(R) A 7 47	6 56	11 24
5749	..	Germiston.....	(R) .. 9 57	4 56	9 4	73	Pietermaritzburg (for Franklin, see page 54; for Greytown, see page 56).....	(R) D 8 7	7 7	11 34
5020	34	Heidelberg.....	(LR) .. 11 22	5 51	10 29	92	Merrivale (for Howick, see page 58).....	(R) .. 9 4
5275	56	Balfournoord (op bl. 81).....	(LR) .. 12 27	6 40	11 34	131	Mool River.....	(R) A 11 20	8 53	1 30
5213	68	Greylingstad.....	(R) .. 12 57	..	12 1	159	Estcourt (for Weenen, see page 57).....	(R) A 12 53	9 59	2 42
5022	105	Standerton (Vrede, op bl. 48).....	(R) .. 2 31	8 7	1 39	167	Ennersdale (for Bergville, see page 58).....	(R) D 1 8	10 6	2 47
5429	164	Volksrust (Bethal, op bl. 48).....	(R) A 4 58	9 56	4 19	203	Ladysmith (for Harrismith, see page 53).....	(R) A 1 24
3898	203	Newcastle (Utrecht, op bl. 58).....	(LR) A 5 10	10 9	4 39	244	Glencoe (for Vryheid, see page 46).....	(R) A 2 51	11 35	4 28
4802	241	Glencoe (Vryheid, op bl. 46).....	(R) A 6 43	11 10	6 13	282	Newcastle (for Utrecht see page 58).....	(LR) A G 3 25	11 40	4 52
3284	282	Ladysmith (Harrismith, op bl. 8 ⁿ).....	(R) A 6 46	11 12	6 15	321	Volksrust (for Bethal, see page 48).....	(R) A G 5 11	12 58	6 10
3913	318	Ennersdale (Bergville, op bl. 58).....	(R) A 8 10	12 18	7 41	380	Standerton (for Vrede, see page 48).....	(R) .. 5 35	1 8	6 30
3833	326	Estcourt (Weenen, op bl. 57).....	(R) A 8 47	12 32	7 56	417	Greylingstad.....	(R) .. 7 25	2 10	8 2
4556	354	Moolrivier.....	(R) A 10 34	1 49	9 37	429	Balfour North (see page 81).....	(LR) .. 7 30	2 11	8 5
3439	393	Merrivale (Howick, op bl. 58).....	(R) A 10 50	1 54	9 54	451	Heidelberg.....	(LR) .. 9 15	3 17	9 42
2218	412	Pietermaritzburg (Greytown, op bl. 56; Franklin, op bl. 54).....	(R) D 12 11	..	11 4	485	Germiston.....	(R) A 10 0	3 27	9 55
2153	416	Pentrich.....	(R) A 12 34	..	11 27	494	Johannesburg.....	(R) .. 12 56	5 17	11 54
..	21	Thornville (Richmond, op bl. 57).....	(LR) A 12 41	3 25	11 31	..	Germiston.....	(R) D 2 17	..	12 55
..	485	DURBAN.....	(R) A 2 0	4 22	12 31	519	PRETORIA.....	(R) A 4 2	7 32	* 1 23
										* 2 18
										3 19
										3 50
										15 42
										8 48
										9 45
										14 20
										5 20

For full services at intermediate stations and sidings see page 60. See page 51. See page 50.

Volledige diens op tussentstasies en sylyne op bl. 52. bl. 53.

- A.—Stop tussen Germiston en Ladysmith wanneer passasiers moet op- of afklim; stop daarna slegs wanneer passasiers van plekke benoerde Ladysmith moet afklim. Op Sondag stop wanneer passasiers na Pietermaritzburg en Durban moet opklim.
- B.—Vervoer eerste en tweedeklas passasiers van Pretoria, Johannesburg en Germiston na Pietermaritzburg en Durban asook, mits akkommodasie beskikbaar is, na en van stasies waar tye aangetoon word.
- C.—Stop tussen Germiston en Ladysmith as passasiers moet op- of afklim; tussen Ladysmith en Pietermaritzburg en tussen Cato Ridge en Durban stop slegs as passasiers van plekke benoerde Ladysmith of van die taklyne Bergville en Weenen moet afklim. Vervoer eerste- en tweedeklas passasiers na en van Ladysmith, Estcourt, Moolrivier, Pietermaritzburg en na Durban. Stop op versoek by die oorgang teenoor „Fernhill Farm Hotel“ (naby Tweedie) wanneer eerste- of tweedeklas passasiers van benoerde Ladysmith moet afklim.
- D.—Stop op versoek by oorgang „Fernhill Farm Hotel“ (naby Tweedie).
- E.—Vervoer eerste- en tweedeklas passasiers van Durban en Pietermaritzburg na Germiston, Johannesburg en Pretoria, asook, mits akkommodasie beskikbaar is, na en van stasies waar tye aangetoon word.
- F.—Vervoer passasiers na en van stasies waar tye aangetoon word. Stop tussen Durban en Glencoe wanneer passasiers na plekke benoerde Glencoe moet opklim. Hou tussen Volksrust en Germiston stil om passasiers van anderkant Volksrust en van die Vrede taklyn te laat afklim.
- *—Uitg. Sondag hou die trein te Balfour-Noord en Heidelberg stil slegs as passasiers moet afklim, maar hou gereed op Sondag by die laasgenoemde twee stasies stil.
- †—Sondag Germiston vertrek 6 54. Pretoria aankoms 8 0.
- ‡—Saterdag: Germiston, vertrek 3 37; Pretoria, aankoms, 4 30. G.—Sondag: Ladysmith, vertrek 3 15. Sondag: Germiston, vertrek 3 45; Pretoria, aankoms, 4 40. Glencoe, aankoms, 5 2.
- †—Sondag, 4 14.
- Dae waarop deurgaande passasierswaans loop, word op bladsye 158 tot 169 aangetoon.
- ☞ Besonderhede van Padmotordienste op bladsye 221-252.

- A.—Between Germiston and Ladysmith stops where required to pick up or set down passengers; thereafter stops only to set down passengers from north of Ladysmith. On Sundays will stop where required to pick up passengers for Pietermaritzburg and Durban.
- B.—Conveys first and second class passengers from Pretoria, Johannesburg and Germiston to Pietermaritzburg and Durban; also, provided accommodation is available, to and from stations where times are shown.
- C.—Between Germiston and Ladysmith stops where required to pick up or set down passengers; between Ladysmith and Pietermaritzburg, and between Cato Ridge and Durban, stops only to set down passengers from north of Ladysmith and from the Bergville and Weenen branches. Conveys first and second class passengers from and to Ladysmith, Estcourt, Mool River, Pietermaritzburg, and to Durban. Stops on request at the level crossing opposite Fernhill Farm Hotel (near Tweedie) to set down first and second class passengers from north of Ladysmith.
- D.—Stops on request at the level crossing opposite Fernhill Farm Hotel (near Tweedie).
- E.—Conveys first and second class passengers from Durban and Pietermaritzburg to Germiston, Johannesburg and Pretoria; also, provided accommodation is available, to and from stations where times are shown.
- F.—Conveys passengers to and from stations where times are shown. Between Durban and Glencoe stops where required to pick up passengers for north of Glencoe. Between Volksrust and Germiston stops to set down passengers from beyond Volksrust and from the Vrede branch.
- *—Except Sundays the train will stop at Balfour North and Heidelberg in order to enable passengers to detrain only, but will stop regularly on Sundays at the latter two stations.
- †—Sundays Germiston depart 6.54. Pretoria arrive 8.0.
- ‡ Saturdays: Germiston, depart 3 37; Pretoria, arrive, 4 30. G.—Sundays: Ladysmith, depart 3 15. Sundays: Germiston, depart, 3 45; Pretoria, arrive, 4 40. Glencoe, arrive, 5 2.
- †—Sunday, 4 14.
- For days on which through coaches are run, see pages 158 to 169.
- ☞ For Road Motor Index see pages 221-252.

JOHANNESBURG—PRETORIA—KOMATIPOORT—LOURENCO MARQUES.

Miles from Johannesburg (via Pretoria).	STATIONS. STASIES.	Daily. Daaglik.	STASIES. STATIONS.	Daaglik. Daily.
0	JOHANNESBURG..... (R) D	7 0A	LOURENCO MARQUES..... D	2 45A
	GERMISTON..... (R) ..	7 25A	Ressano Garcia..... A	4 32A
43	PRETORIA..... (R) A	8 15A	Komatipoort (Zoekmaakar, op bl. 38)..... (LR) D	4 40A
68	Rayton (for Cullinan, see page 42)..... (LR) A	9 0A		5 10
115	Witbank (for Apex, see page 49)..... (LR) A	10 11A	Kaapmuiden (Barberton, op bl. 39)..... (LR) A	6 43
144	Middelburg (for Stoffberg, see page 45)..... (LR) A	10 12A	Nelspruit (Graskop en Plaston op bl. 39)..... (LR) A	6 44
179	Belfast (for Steelpoort, see page 45)..... (LR) A	12 11A		7 59
190	Machadodorp (for Ermelo, see page 46)..... (LR) A	12 22A	Waterval Boven..... (LR) A	8 14
206	Waterval Boven..... (LR) A	1 22A		11 21
268	Nelspruit (for Graskop and Plaston, see page 39)..... (LR) A	1 29A		11 33A
294	Kaapmuiden (for Barberton, see page 39)..... (LR) A	3 30A		12 1A
337	Komatipoort (for Zoekmaakar, see page 38)..... (LR) A	3 37A		12 8A
340	Ressano Garcia..... (R) A	4 22A		1 9A
395	LOURENCO MARQUES..... A	4 29A		1 16A
		4 53A		2 41A
		5 5		2 46A
		7 36		3 50A
		7 49		4 5A
		9 1		6 7A
		9 2		6 10A
		10 21		7 15A
		10 35A		7 50A
		10 42A		8 49A
				9 10A

For full service at intermediate stations and sidings—See pages 42, 248, 40, 157.

Volledige diens op tussenstasies en sytjine op—Bl. 137, 41, 20, 43.

A—First and second classes.
 For days on which through coaches are run see pages 158 to 169.
 For Road Motor Index see pages 221-252.
 SEE PAGES 180 TO 183 REGARDING CUSTOMS AND IMMIGRATION REQUIREMENTS.

A—Eerste- en tweedeklas.
 Dae waarop deurgaande passasierswaens loop, word op bladsye 158 tot 169 aangetoon.
 Besonderhede van Padmotordienste op bladsye 221-252.
 SIEN BLADSYE 180 TOT 183 BETREFFENDE DOEANE- EN IMMIGRASIEVEREISTES.

Travel By
 Train.

Reis Per
 Spoor.

CAPE TOWN—WORCESTER—MOSSSEL BAY—OUDTSHOORN—KLIPPLAAT—PORT ELIZABETH.

Altitude, Hoogte, Feet, Voet.	Miles from Cape Town, Myl van Kaap stad.	STATIONS, STASIES.	Not Sat., Sun. Uitg. Sat., Son.	Sat.	Sat. ★	Not Fri., Sat. Uitg. Vry. Sat.	Fri. Vry.	Not Sun. Uitg. Son.								
15	..	CAPE TOWN... (R) D	8 9	8 9	10 30	4 0	4 0									
405	36	Paarl... (LR) "	10 6	10 6		5 10	5 10									
324	45	Wellington... (LR) "	10 35	10 30	11 41	5 41	5 41									
795	109	WORCESTER... (LR) A	11 15	11 15	11 33	8 12	8 12									
795	109	WORCESTER... (LR) D	2 5	2 20	11 43	8 34	8 34	5 20								
795	115	Over Hex	2 29	2 33		8 54	8 54									
900	118	Nuy	2 36	2 41		9 3	9 3									
1212	123	Mooers	2 48	2 53		9 20	9 20									
840	129	Langelei	2 59	3 4		9 31	9 31									
677	132	Vink	3 7	3 12		9 40	9 40									
566	139	Robertson	3 38	3 28	2 41	9 59	9 59									
533	145	Klaarscoops	3 53	3 43		10 17	10 17									
581	149	Zandriet	4 2	3 52		10 28	10 28									
541	151	Ashton	4 7	3 57	3 5	10 32	10 32	8 27								
384	162	Bonnievale	4 12	4 2	3 43	11 12	11 12									
380	166	Merces Pont	4 47	4 37		11 51	11 51									
341	171	Drew	4 57	4 47		12 6	12 6									
455	180	Jubilee	5 8	4 58		12 21	12 21									
367	183	Leurivier	5 33	5 23		12 52	12 52									
485	184	Voorhuis	5 45	5 35		1 5	1 5									
410	193	Swellendam	5 55	5 45		1 16	1 16									
216	200	Buffeljagtsrivier	6 32	6 22	5 7	1 46	1 46									
646	205	Bontebokstloof	7 12	6 52	5 35	2 19	2 19									
955	210	Niekerkshak	7 22	7 12		2 45	2 45									
991	215	Renier	7 48	7 38		3 16	3 16									
654	220	Karmelk	7 54	7 54		3 32	3 32									
519	227	Vleidan	8 18	8 18		3 59	3 59									
274	236	Heidelberg, Cape	9 13	9 13	7 41	4 38	4 38									
438	243	Krombek	9 42	9 42		5 14	5 14									
616	245	Badenhorst	9 49	9 49		5 24	5 24									
615	250	Groot Krugga	10 1	10 1		5 48	5 48									
490	253	Sonruy	10 8	10 8		6 15	6 15									
462	254	Van Wyk	10 12	10 12		6 45	6 45									
400	258	Riversdale	10 23	10 23	8 56	7 14	7 14									
613	264	Soetmelkriver				7 46	7 46									
515	270	Reisiesbaan				8 7	8 7									
563	275	Zoutpan				8 39	8 39									
658	282	Albertinia				9 3	9 3									
571	287	Keurfontein			10 2	9 21	9 21									
452	289	Lodewijk Tank				9 37	9 37									
208	291	Gouritz				10 25	10 25									
625	296	Cooper				11 17	11 17									
606	303	Kleinberg				1 0	1 0									
616	308	Bartlesfontein				4 7	4 7									
28	316	Voorbaai				4 27	4 27									
21	320	Mossel Bay (LR) A			11 43	4 7	4 7									
14	325	Great Brak River			12 10	4 27	4 27									
740	352	George (for Knysna, see page 113)			12 48	7 12	7 12									
1003	397	Oudtshoorn (for Calitzdorp, see p.113) (LR) A			2 17	9 7	9 7									
1922	453	Uniondale Road			5 13	10 44	10 44									
2769	490	Willowmore			5 20	11 51	11 51									
2235	525	Miller			7 32	12 0	12 0									
2032	552	Klipplaat (LR) A			9 3	12 35	12 35									
1842	588	Wolfontein			11 17	2 24	2 24									
722	611	Glennanor			11 22	3 31	3 31									
405	632	Bluecliff				4 42	4 42									
69	654	Uitenhage (LR) A				5 51	5 29									
17	668	Zwartkops			2 58	6 9	5 53									
13	675	PORT ELIZABETH... A			3 50	6 42	6 24									
						7 0	6 45									

For days on which through coaches are run see pages 158 to 169.

S.—Indicates train will stop only when required to pick up or set down passengers.

★—Conveys 1st and 2nd class passengers from Cape Town to Port Elizabeth, also (provided accommodation is available) to and from stations where times are shown. Does not convey local passengers between Uitenhage (inclusive) and Port Elizabeth.

Dae waarop deurgaande passasierswaens loop, word op bladsye 158 tot 169 aangetoon.

S.—Dui aan dat die trein stilhou slegs as passasiers moet op- of afklim.

★—Vervoer 1ste en 2de klas passasiers van Kaapstad na Port Elizabeth, ook mits akkommodasie beskikbaar is) na en van stasies waar tye aangetoon word. Sal nie plaaslike passasiers tussen Uitenhage (ingesluit) en Port Elizabeth vervoer nie.

For full Service at Intermediate Stations and Sidings—See page 117.

Sundays.—Sondae.

Not Sat., Sun.—Uitg. Sat., Son.

Sun.—Son.

PORT ELIZABETH—KLIPPLAAT—OUDTSHOORN—MOSSelBAAI—WORCESTER—KAAPSTAD.

STASIES. STATIONS.	Sat. ★	Uitg. Sat. Not Sat.	Sat.	Sat.	Uitg. Sat. Not Sat., Sun.															
PORT ELIZABETH	11 30	8 0																		
Zwartkops		8 12A																		
Uitenhage (LR)	12 11	8 44A																		
Bluecliff		8 54A																		
Glenconnor		9 47A																		
Wolfefontein		10 38A																		
Klipplaat (LR)	4 18	12 7																		
Miller	4 23	1 44																		
Willowmore	6 35	2 2																		
Uniondale-weg	8 2	3 8																		
Oudtshoorn (Calitzdorp)	10 20	4 52																		
op bl. 113 (LR)	10 25	6 35																		
George (Knyena, op bl. 113)	12 55	9 21																		
Grootbrakrivier	2 0	9 31																		
Mosselbaai (LR)	2 40	12 44																		
Voorbaai	2 55	1 47																		
Bartlesfontein		2 45																		
Kleinberg		3 5																		
Cooper		3 17																		
Gouritz		3 50																		
Lodewijk Tank		4 14																		
Keurfontein		4 14																		
Albertinia	4 30	4 42																		
Zoutpan		5 1																		
Reisiesbaan		5 21																		
Soetmelkrivier		5 52																		
Riversdale (LR)	5 41	6 18			6 30		6 30													
Van Wyk		6 40			S		S													
Sonrug		6 40			6 44		6 44													
Groot Kragga		7 9			S		S													
Badenhorst		7 17			7 5		7 5													
Krombek		7 48			7 12		7 12													
Heidelberg, Kaap	6 50	7 48			7 40		7 40													
Vleedam		8 25			8 13		8 13													
Karmelk		9 7			8 37		8 37													
Renier		9 28			8 53		8 53													
Niekerkshak		9 54			S		S													
Bontebokskloof		10 22			9 17		9 17													
Buffeljagtsrivier	8 53	10 22			9 41		9 41													
Swellendam	9 15	10 46			10 4		10 4													
Voorhuis		11 20			10 35		10 35													
Leurivier		11 27			10 40		10 40													
Jubilee		11 43			10 52		10 52													
Dress		12 16			11 17		11 17													
Mervet Pont		12 33			11 30		11 30													
Bonnievale	10 46	12 44			11 40		11 40													
Ashton	11 19	1 29			12 14		12 14													
Zandvliet		2 9			12 17		12 17													
Klaasvoogds		2 19			12 26		12 26													
Robertson	11 46	2 28			12 33		12 33													
Vink		2 47			12 46		12 46													
Langvlei		3 9			8 8		1 4													
Mocers		3 19			8 21		1 12													
Nuy		3 38			8 45		1 24													
Over Hex		3 49			8 58		1 34													
WORCESTER (LR) A	12 49	4 1			9 13		1 54													
WORCESTER (LR) D	1 4	4 15			9 32		2 12													
Wellington (LR)	2 54																			
Paarl (LR)	7 44																			
KAAPSTAD (R) A	4 15																			

Daar waarop deurgaande passasiers-waens loop, word op bladsye 158 tot 169 aangetoon.

A.—Stop slegs op versoek om passasiers na plekke ten weste van Klipplaat te laat opklim.

S.—Dui aan dat die trein stilhou slegs as passasiers moet op- of afklim.

★—Vervoer 1ste en 2de klas passasiers van Port Elizabeth na Kaapstad, ook (mits akkommodasie beskikbaar is) na en van stasies waar tye aangetoon word. Sal nie plaaslike passasiers tussen Port Elizabeth en Uitenhage (Ingesluit) vervoer nie.

For days on which through coaches are run see pages 158 to 169.

A.—Stops only on request to pick up passengers to points west of Klipplaat.

S.—Indicates train will stop only when required to pick up or set down passengers.

★—Conveys 1st and 2nd class passengers from Port Elizabeth to Cape Town also (provided accommodation is available) to and from stations where times are shown. Does not convey local passengers between Port Elizabeth and Uitenhage (inclusive.)

Volledige diens op tussenstasies en slyme op—Bladsy 116.

KAAPSTAD/CAPE TOWN—ROSMEAD—COOKHOUSE—ALICEDALE—PORT ELIZABETH (oor/via DE AAR).

Hoogte, Altitude, Voet, Feet.	Myl. Miles.	STASIES, STATIONS.	Uitg. Vry., Sat. Not Fri., Sat.	Vry. Fri.	Miles. Myl.	STATIONS, STASIES.	Tues. Dins.	Thurs. Don.	Fri. Vry.	Sun. Son.
							B	B	B	B
15	..	KAAPSTAD..... (R) D	8 0	8 0		PORT ELIZABETH..... (R) D	9 0	9 0	9 0	9 0
231	12	Bellville (op bladsy 132)..... (LR) ..				Zwartkops (for Uitenhage, see page 110)..... (R) D				
345	19	Kraalfontein (op bladsy 132)..... (LR) ..			7	Barkly Bridge (for Alexandria, see page 107)..... (LR) ..	A10 6	A10 6	A10 6	A10 6
405	30	Paarl (Franschhoek, op bladsy 144)..... (LR) ..	9 5	9 5		Addo (for Kirkwood, see page 106)..... (LR) ..	A10 20	A10 20	A10 20	A10 20
824	45	Wellington..... (LR) ..	9 36	9 36	27	Alicedale (for Grahamstown and Port Alfred, see page 107)..... (LR) ..	A12 13	A12 13	A12 13	A12 13
240	60	Hermon (Porterville, op bladsy 144)..... (LR) ..	10 7	10 7	32	Cookhouse (for Somerset East, see page 106, for Kingwilliamstown, see page 105)..... (LR) D	A12 40	A12 40	A12 40	A12 40
861	85	Wolseley (Prince Alfred Hamlet op bladsy 144)..... (LR) ..	11 5	11 5	72	Craddock..... (LR) (LR) ..	3 37	3 37	3 37	3 37
795	100	Worcester (Mosselbaai, op bladsy 12)..... (LR) ..	11 55	11 55	127	Rosmead (for Stormberg, see page 97, for Graaff-Reinet, see page 115)..... (R) D	4 0	4 0	4 0	4 0
2582	160	Touwsrivier (Ladismith, op bladsy 145)..... (LR) ..	2 15	2 15	183	Naaupoort..... (R) D	6 55	6 55	6 55	6 55
2792	389	Beaufort-Wes..... (LR) ..	9 15	9 15	244	De Aar (for Upington and S.W.A., see pages 146 and 147)..... (R) D	9 45	9 45	9 45	9 45
4175	419	Hutchinson (Carnarvon, op bl. 145)..... (LR) ..	12 30	12 30	271	Naaupoort..... (R) D	11 25	11 25	11 25	11 25
4079	501	De Aar (Upington en S.W.A., op bladsy 146 en 147)..... (R) D	4 20	4 20	540	De Aar (for Upington and S.W.A., see pages 146 and 147)..... (R) D	3 30	3 30	3 30	3 30
4884	570	Naaupoort..... (R) D	6 57	6 57	422	Hutchinson (for Carnarvon, see page 145)..... (R) D	6 25	6 25	6 25	6 25
4007	597	Rosmead (Stormberg, op bladsy 97, Graaff-Reinet, op bladsy 115)..... (R) D	7 10	7 10	502	Beaufort West..... (LR) ..	8 55	8 55	8 55	8 55
2885	658	Craddock..... (LR) (LR) ..	8 27	8 27	681	Touws River (for Ladismith, see page 145)..... (LR) ..	11 37	11 42	11 26	11 40
1900	714	Cookhouse (Somerset-Oos, op bladsy 106, Kingwilliamstown, op bladsy 105)..... (LR) D	8 32	8 32	732	Worcester (for Mossel Bay, see page 12)..... (LR) ..	5 52	5 33	6 12	6 18
905	769	Alicedale (Grahamstad en Port Alfred op bladsy 107)..... (LR) D	11 10	10 55	756	Wolseley (for Prince Alfred Hamlet, see page 144)..... (LR) ..	7 57	7 43	8 17	8 21
116	809	Addo (Kirkwood, op bladsy 106)..... (LR) D	1 36	1 21	781	Hermon (for Porterville, see page 144)..... (LR) ..	8 43	8 29	9 1	9 4
48	814	Barkly Brug (Alexandria, op bladsy 107)..... (LR) D	2 0	1 40	796	Wellington..... (LR) ..	9 31	9 18	9 48	9 51
17	834	Zwartkops (Uitenhage, op bladsy 110)..... (R) A	4 18	3 56	803	Huguenot..... (LR) ..	10 7	10 2	10 19	10 25
13	841	PORT ELIZABETH..... (R) A	4 49	4 10	805	Paarl (for Franschhoek, see page 144)..... (LR) ..	10 23	10 18	10 34	10 40
			6 9	5 37	822	Kraalfontein (see page 134)..... (LR) ..	10 32	10 26	10 43	10 47
			7 13	6 39	829	Bellville (see page 134)..... (LR) ..	11 54	11 44	11 56	11 57
			7 35	7 0	841	CAPE TOWN..... (R) A	12 20	12 10	12 20	12 20

For full Services at Intermediate Stations and Sidings—See pages 130 and 131. See page 108.

A.—Stop slegs op versoek om passasiers na plekke benoerde Cookhouse te laat opklim.
 B.—Stop tussen De Aar en Bellville om passasiers vanaf anderkant De Aar te laat afklim, ook, mits akkommodasie beskikbaar is, vervoer passasiers na en van stasies waar tye aangetoon word. Stop tussen De Aar en Paarl om passasiers op die respektiewe aansluitingsdae vir die Hutchinson, Ladismith, Ceres, Hermon, Stellenbosch, Strand en Malmesbury taklyne te laat opklim asook waar nodig na ander stasies, mits akkommodasie bespreek is.

⚡ Besonderhede van Padmotordienste op bladsye 221-252.

⚡ Dae waarop deurgaande passasierswaens loop, word op bladsye 158 tot 169 aangetoon.

A.—Stops only on request to pick up passengers to points north of Cookhouse.

B.—Stops between De Aar and Bellville to set down passengers from points beyond De Aar, also, provided accommodation is available, conveys passengers to and from stations where times are shown. Stops between De Aar and Paarl to pick up passengers for the Hutchinson, Ladismith, Ceres, Hermon, Stellenbosch, Strand and Malmesbury branches on the respective connecting days, also where required, to other stations, provided accommodation has been reserved.

⚡ For Road Motor Index see pages 221-252.

⚡ For days on which through coaches are run see pages 158 to 169.

Sorg vir die toekoms. Sit u spaargeld in die
 Pospaarbank.

Provide for the future. Deposit your spare
 cash in the Post Office Savings Bank.

CAPE TOWN/KAAPSTAD—DE AAR—ADELAIDE—KINGWILLIAMSTOWN—EAST LONDON/OOS-LONDEN (via/oor COOKHOUSE).

Altitude. Hoogte. Feet. Voet.	Miles from Cape Town.	STATIONS. STASIES.	Not Fri., Sat. Uitg. Vry, Sat.	Myl van Oos- Londen.	STASIES. STATIONS.	Dins. Tues.	Don. Thurs.	Vry. Fri.
						A	A	A
15		CAPE TOWN..... (R) D	8 0		OOS-LONDEN..... (R) D	2 0	2 0	2 0
231	12	Bellville (see page 132)..... (LR) "		30	Blaney..... (LR) "	3 42	3 42	3 42
345	19	Kraaifontein (see page 132)..... (LR) "				4 14	4 14	4 14
405	36	Paarl (for Franschoek, see page 144)..... (LR) "	9 5	42	Kingwilliamstown..... (LR) D	4 26	4 26	4 26
324	45	Wellington..... (LR) "	9 36			5 7	5 7	5 7
240	60	Hermon (for Porterville, see page 144)..... (LR) "	10 7	60	Debenek..... (LR) "	5 7	5 46	5 46
861	85	Wolseley (for Prince Alfred Hamlet, see page 144)..... (LR) "	11 5	75	Middledrift..... (LR) "	5 46	6 28	6 28
				88	Alice..... (LR) "	6 28	7 33	7 33
795	109	Worcester (for Mossel Bay, see page 12)..... (LR) D	11 55	105	Fort Beaufort (Seymour, op bl. 100)..... (LR) "	7 33	9 10	9 10
2532	160	Touws River (for Ladismith, see page 145)..... (LR) "	2 15	131	Adelaide..... (LR) "	9 10	9 57	9 57
2792	339	Beaufort West..... (LR) "	9 15	149	Bedford..... (LR) "	9 57	11 5	11 5
4175	419	Hutchinson (for Carnarvon, see page 145)..... (LR) "	12 30	174	Cookhouse (Somerset-Oos, op bladsy 106)..... (LR) D	4 0	4 0	4 0
4079	501	De Aar (for Upington and S.W.A., see pages 146 and 147)..... (R) D	2 59	230	Craddock..... (LR) D	6 55	6 55	6 55
4884	570	Naauwpoort..... (R) D	4 120	291	Rosmead (Graaff-Reinet, op bladsy 115, Stormberg, op bladsy 97)..... (R) D	9 45	9 45	9 45
4007	597	Rosmead (for Graaff-Reinet, see page 115, for Stormberg, see page 97)..... (R) D	6 57	318	Naauwpoort..... (R) D	11 25	11 25	11 25
2855	658	Craddock..... (LR) D	7 10					
1900	714	Cookhouse (for Somerset East, see page 106)..... (LR) D	8 27	387	De Aar (Upington en S.W.A., op bladsys 146 en 147)..... (R) D	3 30	3 30	3 30
2505	739	Bedford..... (LR) "	8 32	469	Hutchinson (Carnarvon, op bladsy 145)..... (LR) "	6 25	6 25	6 25
1966	757	Adelaide..... (LR) "	11 10	549	Beaufort-Wes..... (LR) "	6 40	6 40	6 40
1395	783	Fort Beaufort (for Seymour, see page 106)..... (LR) "	1 36	728	Touwsrivier (Ladismith, op bladsy 145)..... (LR) "	8 55	8 55	8 55
1720	800	Alice..... (LR) "	2 35			11 37	11 42	11 26
1541	813	Middledrift..... (LR) "		779	Worcester (Mosselbaai, op bladsy 12)..... (LR) D	5 52	5 33	6 12
1992	828	Debenek..... (LR) "						
1195	846	Kingwilliamstown..... (LR) D	3 39	803	Wolseley (Prince Alfred Hamlet, op bladsy 144)..... (LR) "	7 57	7 43	8 17
				828	Hermon (Porterville, op bladsy 144)..... (LR) "	8 43	8 29	9 1
1775	858	Blaney..... (LR) D	4 45	843	Wellington..... (LR) "	9 31	9 18	9 48
151	888	EAST LONDON..... (R) A	6 15	850	Huguenot..... (LR) "	10 7	10 2	10 19
				852	Paarl (Franschoek, op bladsy 144)..... (LR) "	10 23	10 18	10 34
				876	Bellville (bladsy 134)..... (LR) "	10 32	10 26	10 43
				888	KAAPSTAD..... (R) A	11 54	11 44	11 56
						12 20	12 10	12 20

For full Services at Intermediate Stations and Stages—See page 128 and 129. See page 132. See page 106. See page 100.

Not Sat., Sun. Uitg. Sat., Son. Not. Sun., Mon. Uitg. Son., Maan.

Weeks. Weel.

Vry./Fri.

Sat.

Son.—Sun.

A.—Stops between De Aar and Bellville to set down passengers from points beyond De Aar, also, provided accommodation is available, conveys passengers to and from stations where times are shown. Stops between De Aar and Paarl to pick up passengers for the Hutchinson, Ladismith, Ceres, Hermon, Stellenbosch, Strand and Malmesbury branches on the respective connecting days, also where required, to other stations, provided accommodation has been reserved.

For Road Motor Index see pages 221-252. For days on which through coaches are run see pages 158 to 169.

A.—Stop tussen De Aar en Bellville om passasiers vanaf anderkant De Aar to laat afklim, ook, mits akkommodasie beskikbaar is, vervoer passasiers na en van stasies waar tye aangetoon word. Stop tussen De Aar en Paarl om passasiers op die respektiewe aansluitingsdae vir die Hutchinson, Ladismith, Ceres, Hermon, Stellenbosch, Strand en Malmesbury taklyne te laat opklim, asook waar nodig na ander stasies mits akkommodasie beskikbaar is.

Besonderhede van Padmotordienste op bladsye 221-252. Dae waarop deurgaande passasierswaens loop, word op bladsye 158 tot 169 aangetoon.

A Post Office Savings Bank account is safe and convenient.

'n Posspaarbankrekening is veilig en gerieflik.

KAAPSTAD/CAPE TOWN—ROSMEAD—STORMBERG—QUEENSTOWN—OOS-LONDEN/EAST LONDON (oor/via STORMBERG).

Hoogte, Altitude, Voet, Feet.	Myl van Kaapstad.	STASIES, STATIONS.	Sondae, Dinsdae, Donderdae, Sundays, Tuesdays, Thursdays, G	Miles from East London.	STATIONS, STASIES.	Mondays, Wednesdays, Maandae, Woensdae.	Fridays, Vrydae.
15	..	KAAPSTAD..... (R) D	10 0	..	EAST LONDON..... (R) D	C 9 30	C 9 30
231	12	Bellville (bl. 132)..... (LR) ..	11 37	30	Blaney (for Kingwilliamstown, see pages 100-105) (LR) } A D	10 38	10 38
345	19	Kraaifontein (bl. 132)..... (LR) ..	12 7	50	Amabele (for Butterworth and Umtata, see page 99) } A D	10 48	10 48
405	36	Paarl (Franschhoek, op bl. 144)..... (LR) ..	12 38	108	Cathcart..... (LR) D	11 39	11 39
324	45	Wellington..... (LR) ..	1 35	153	Queenstown..... (LR) ..	11 52	11 52
240	60	Hermon (Porterville, op bl. 144)..... (LR) ..	2 32	161	Bowker's Park (for Tarkastad, see page 98)..... (LR) ..	2 22	2 22
861	85	Wolseley (Prince Alfred Hamlet, op bl. 144)..... (LR) ..	5 5	189	Sterkstroom (for Maclear and Indwe, see page 98)..... (LR) ..	4 46	4 46
795	109	Worcester (Mosselbaai, op bl. 12)..... (LR) ..	11 50	210	Molteno (for Jamestown, see page 98)..... (LR) ..	4 59	4 59
2532	160	Touwsrivier (Ladismith, op bl. 145)..... (LR) ..	3 25	220	Stormberg (for Aliwal North and Burghersdorp, see pages 95 and 96)..... (LR) ..	6 9	6 9
2792	339	Beaufort-Wes..... (LR) ..	6 8	304	Rosmead (for Graaff-Reinet, see page 115)..... (R) ..	6 37	6 37
4175	419	Hutchinson (Carnarvon, op bl. 145)..... (LR) ..	9 38	331	Naaupoort..... (R) ..	7 46	7 46
4070	501	De Aar (Upington en S.W.A., op bls. 146 en 147) (R) ..	10 30	400	De Aar (for Upington and S.W.A., see pages 146 and 147)..... (R) ..	8 16	8 16
4884	570	Naaupoort..... (R) ..	11 43	482	Hutchinson (Carnarvon, see page 145)..... (R) ..	8 55	8 55
4007	597	Rosmead (Graaff-Reinet, op bl. 115)..... (R) ..	12 10	562	Beaufort West..... (LR) ..	11 37	11 26
5295	681	Stormberg (Burghersdorp en Aliwal-Noord, op bls. 95 en 96)..... (R) ..	4 13	741	Touws River (for Ladismith, see page 145)..... (LR) ..	5 52	6 12
5183	691	Molteno (Jamestown, op bl. 98)..... (R) ..	4 27	792	Worcester (for Mossel Bay, see page 12)..... (LR) ..	7 57	8 17
4406	712	Sterkstroom (Indwe en Maclear, op bl. 98)..... (R) ..	4 52	816	Wolseley (for Prince Alfred Hamlet, see page 144) (LR) ..	8 43	9 1
2538	740	Bowker's Park (Tarkastad, op bl. 98)..... (R) ..	5 52	841	Hermon (for Porterville, see page 144)..... (LR) ..	9 31	9 48
3544	748	Queenstown..... (LR) ..	6 20	856	Wellington..... (LR) ..	10 7	10 19
3906	793	Cathcart..... (LR) ..	7 14	863	Huguenot..... (LR) ..	10 23	10 34
2631	851	Amabele (Butterworth en Umtata, op bl. 99)..... (LR) ..	7 37	865	Paarl (for Franschhoek, see page 144)..... (LR) ..	10 32	10 43
1775	881	Blaney (Kingwilliamstown, op bl. 100-105) (LR) ..	7 58	882	Kraaifontein (see page 134)..... (LR) ..	11 54	11 56
151	901	OOS-LONDEN..... (R) ..	9 56	889	Bellville (see page 134)..... (LR) ..	12 20	12 20
			12 53	901	CAPE TOWN..... (R) ..		
			1 0				
			*2 15				
			*Sat. 2 10				

Volledige diens op tussenstasies en oplyne op Bl. 132, Bl. 97-104, Bl. 109, Bl. 128 en 129.

For full Service at Intermediate Stations and Sidings See page 134, Pp. 130 and 131. Page 108, Page 96-105.

G.—Stop stasies Malan-De Aar om slegs passasiers wat bespreek is vir stasies, De Wet-De Aar en anderkant op te tel en om passasiers wat bespreek is vir stasies, De Wet-De Aar te laat afklim.

C.—Stop tussen De Aar en Bellville om passasiers vanaf anderkant De Aar te laat afklim, ook, mits akkommodasie beskikbaar is, vervoer passasiers na en van stasies waar tye aangetoon word. Stop tussen De Aar en Paarl om passasiers op die respektiewe aansluitingsdae vir die Hutchinson, Ladismith, Ceres, Hermon, Stellenbosch, Strand en Malmesbury taklyne te laat opklim asook waar nodig na ander stasies, mits akkommodasie bespreek is.

Besonderhede van Padmotordienste op Bladsye 221-252. Dae waarop deurgaande passasierswaens loop, word op bladsye 158 tot 169 aangetoon.

G.—Stops stations Malan-De Aar to pick up booked passengers only for stations De Wet to De Aar and beyond and to set down booked passengers for stations De Wet to De Aar.

C.—Stops between De Aar and Bellville to set down passengers from points beyond De Aar, also, provided accommodation is available, conveys passengers to and from stations where times are shown. Stops between De Aar and Paarl to pick up passengers for the Hutchinson, Ladismith, Ceres, Hermon, Stellenbosch, Strand and Malmesbury branches on the respective connecting days, also where required to other stations provided accommodation has been reserved.

For Road Motor Index see pages 221-252.

For days on which through coaches are run see pages 158 to 169.

'n Posspaarbankrekening is veilig en gerieflik.



A Post Office Savings Bank account is safe and convenient.

CAPE TOWN/KAAPSTAD—BLOEMFONTEIN—KROONSTAD—LADYSMITH—PIETERMARITZBURG—DURBAN.

Hoogte. Alti-tude. Voet. Feet.	Myl van Kaap-stad.	STASIES. STATIONS.	Sneltrein Oranje Maandae, 1ste en 2de klas. Orange Express Mondays, 1st and 2nd classes.	Sneltrein Oranje Donderdae, 1ste en 2de klas. Orange Express Thursdays, 1st and 2nd classes.	Uitg. Vrydae. Not Fridays.	Miles from Durban.	STASIES. STASIES.	Orange Express. Sundays, 1st and 2nd classes. Sneltrein Oranje. Sondae. 1ste en 2de klas.	Orange Express. Fridays, 1st and 2nd classes. Sneltrein Oranje. Vrydae. 1ste en 2de klas.	Tuesdays. Dinsdae.
15	12	KAAPSTAD	(R) D 3 0	D 3 0	G 10 0	..	DURBAN	(R) D 4 0	A 4 0	8 0
231	19	Bellville (bl. 132)	(LR) " " 3 57	3 57	11 37	78	Pietermaritzburg (for Greytown, see page 56, for Franklin, see page 54)	(R) { A 6 24 D 6 35	{ A 6 24 D 6 35	{ 10 25 10 42
345	36	Paarl (Franschhoek, op bl. 144)	(LR) " " 4 20	4 20	12 7	150	Estcourt (for Weenen, see page 57)	(R) A 9 33	9 33	2 9
406	45	Wellington	(LR) " " 5 35	5 35	12 38	167	Ennersdale (for Bergville, see page 58)	(LR) A 11 5	11 5	2 31
324	45	Hermon (Porterville, op bl. 144)	(LR) " " 6 20	6 20	2 32	203	Ladysmith (for Transvaal, see page 53)	(LR) A 11 13	11 13	4 25
240	60	Wolseley (Prince Alfred Hamlet, op bl. 144)	(LR) " " 8 27	8 27	5 5	263	Harrismith	(R) D 1 20	1 20	6 55
861	85	Worcester (Mosselbaai, op bl. 12)	(LR) A 2 2	2 2	11 50	323	Bethlehem	(R) D 1 40	1 40	7 5
795	109	Touwsrivier (Ladismith, op bl. 145)	(LR) " " 4 39	4 39	3 25	418	Kroonstad	(LR) A 7 14	7 14	9 55
2532	160	Beaufort Wes	(LR) " " 6 50	6 50	6 8	432	Modderpoort (for Ladybrand, see page 81)	(R) D 7 32	7 32	10 15
2792	339	Hutchinson (Carnarvon, op bl. 145)	(R) A 7 0	7 0		446	Marselles (for Maseru, see page 81)	(LR) " " 11 20	11 20	3 26
4175	419	De Aar	(R) A 10 38	10 38		516	Bloemfontein (for De Aar, see page 89)	(R) A 11 40	11 40	3 59
4079	501	De Aar	(R) D 11 0	11 0		622	Kimberley	(R) A 2 37	2 37	Wed./Woen.
4079	501	Kimberley	(R) A 2 0	2 0		770	De Aar	(R) A 3 0	3 0	Thurs./Don.
4079	501	Bloemfontein	(R) A 2 20	2 20		852	Hutchinson (for Carnarvon, see page 145)	(R) A 6 55	6 55	
4079	501	De Aar	(R) D 2 20	2 20	6 40	932	Beaufort West	(LR) " " 7 10	7 10	
4884	570	Naaupoort	(R) A 6 17	6 17	9 10	1111	Touws River (for Ladismith, see page 145)	(LR) " " 5 28	5 28	
4985	662	Springfontein (Koffiefontein, op bl. 94, Burgheerdorp, op bl. 97)	(LR) A 9 45	9 45	11 55	1162	Worcester (for Mossel Bay, see page 12)	(R) A 7 32	7 32	
4568	750	Bloemfontein (Kimberley, op bl. 94)	(R) D 10 0	10 0	5 35	1186	Wolseley (for Prince Alfred Hamlet, see 144)	(LR) " " 8 15	8 15	
4401	878	Kroonstad	(LR) A 12 26	12 26	8 43	1211	Hermon (for Porterville, see page 144)	(LR) " " 9 26	9 26	
5279	820	Marselles (Maseru, op bl. 81)	(LR) " " 2 40	2 40	11 15	1226	Wellington	(LR) " " 9 42	9 42	
5234	834	Modderpoort (Ladybrand, op bl. 81)	(LR) " " 2 48	2 48	12 43	1233	Huguenot	(R) " " 10 25	10 25	
5368	938	Bethlehem	(R) A 7 24	7 24	4 39	1235	Paarl (for Franschhoek, see page 144)	(LR) " " 10 50	10 50	
5321	1003	Harrismith	(LR) D 7 33	7 33	5 2	1252	Kraalfontein (see page 134)	(LR) " " 10 25	10 25	
3284	1063	Ladysmith (Transvaal, op bl. 53)	(R) A 9 55	9 55	* 8 0	1259	Bellville (see page 134)	(LR) " " 10 50	10 50	
3913	1099	Ennersdale (Bergville, op bl. 58)	(R) " " 9 55	9 55		1271	CAPE TOWN	(R) A 9 55	9 55	
3833	1107	Estcourt (Weenen, op bl. 57)	(R) " " 9 55	9 55						
2218	1193	Pietermaritzburg (Greytown, op bl. 56, Franklin, op bl. 54)	(R) D 9 55	9 55						
21	1266	DURBAN	(R) A 9 55	9 55						

*.—Sondae 8.10.
 A.—Vervoer passasiers van Natal, Oranje-Vrystaat (oor Kroonstad) en Kimberley na De Aar en anderkant.
 C.—Vervoer passasiers van Natal en Oranje-Vrystaat (oor Kimberley) na plekke besuide De Aar, asook (mits akkommodasie beskikbaar is) na en van plekke waar tye aangetoon word.
 D.—Vervoer passasiers na Kimberley, Oranje-Vrystaat (oor Kroonstad) en Natal.
 G.—Stop stasies Malan-De Aar om slegs passasiers wat bespreek is vir stasies tussen De Wet en De Aar en anderkant, op te tel, en om passasiers wat bespreek is, vir stasies tussen De Wet en De Aar te laat afklim.
 Besonderhede van Padmotordienste op bladsye 221-252
 Dae waarop deurgangende passasierswaens loop word op bladsye 158 tot 169 aangetoon.

*.—Sundays 8.10.
 A.—Conveys passengers from Natal, Orange Free State (via Kroonstad) and Kimberley to De Aar and beyond.
 C.—Conveys passengers from Natal and Orange Free State (via Kimberley) to points south of De Aar, also (provided accommodation is available) to and from points where times are shown.
 D.—Conveys passengers to Kimberley, Orange Free State (via Kroonstad), and Natal.
 G.—Stops at stations Malan-De Aar to pick up booked passengers only, for stations De Wet to De Aar and beyond and to set down booked passengers for stations De Wet to De Aar.
 For Road Motor Index see pages 221-252.
 For days on which through coaches are run see pages 158 to 169.

PORT ELIZABETH—BLOEMFONTEIN—BETHLEHEM—LADYSMITH—PIETERMARITZBURG—DURBAN.

Altitude. Hoogte. Feet. Voet.	Miles from Port Elizabeth.	STATIONS, STASIES.	Mon. Wed. ★ Maan. Woen. ★	Sat., 1st and 2nd classes. Sat., 1ste en 2de klas.	Sun., Tue., Thu., Din., Don.	Fridays. Vrydae.	Myl. van Durban.	STASIES, STATIONS.	Vrydae. Fridays.	Uitg. Vry., Sat. †, Not Fri., Sat. †
13	7	PORT ELIZABETH. (R) D	9 30	9 30	9 0	9 0	..	DURBAN. (R) D	8 0	8 0
17	7	Zwartkops (for Uitenhage, see page 110)			B 10 6	B 10 6	73	Pietermaritzburg (Greytown, op bl. 56: Franklin, op bl. 54)	10 25	10 25
48	27	Barkly Bridge (for Alexandria, see page 107) (LR)			B 10 20	B 10 20	159	Estcourt (Weenen, op bl. 57)	10 42	10 42
116	32	Addo (for Kirkwood, see page 106)			B 12 13	B 12 13	197	Ennersdale (Bergville, op bl. 58)	2 18	2 18
905	72	Alicedale (for Grahamstown and Port Alfred, see page 107) (LR)			B 12 40	B 12 40	203	Ladysmith (Transvaal, op bl. 53)	4 31	4 31
1900	127	Cookhouse (for Somerset East, see page 106; for Kingwilliamstown, see page 105) (LR)	12 23	12 23	3 37	3 37	263	Harrismith	4 25	4 25
2855	183	Cradock (for Stormberg, see page 97; for Graaff-Reinet, see page 115) (LR)	2 55	2 55	4 0	4 0	328	Bethlehem (op bl. 82 en 83)	6 55	6 55
4007	244	Rosmead (for Stormberg, see page 97; for Graaff-Reinet, see page 115) (LR)	5 16	5 16	9 45	9 45	432	Modderpoort (Ladybrand, op bl. 81)	7 5	7 5
4884	271	Naaupoort (R)	7 45	7 45	9 50	9 50	446	Marselles (Maseru, op bl. 81) (LR)	9 55	9 55
4985	363	Springfontein (for Koffiefontein, see page 94; for Burgersdorp, see page 97) (LR)	9 30	9 30	11 25	11 25	516	Bloemfontein (Kimberley, op bl. 94) (R)	10 15	10 15
4568	451	Bloemfontein (for Kimberley, see page 94) (R)	12 31	12 31	11 45	11 45	604	Springfontein (Koffiefontein, op bl. 94; Burgersdorp, op bl. 97) (LR)	3 26	3 26
5279	521	Marselles (for Maseru, see page 81) (LR)	9 10	9 10	12 11	12 11	696	Naaupoort (R)	3 59	3 59
5234	535	Modderpoort (for Ladybrand, see page 81) (LR)	11 55	11 55	12 53	12 53	723	Rosmead (Graaff-Reinet, op bl. 115; Stormberg, op bl. 97) (R)	6 30	6 30
5368	639	Bethlehem (see pages 82 and 83) (R)	5 35	5 50	5 50	5 50	784	Cradock (R)	8 30	8 30
5321	704	Harrismith (LR)	8 28	9 35	9 35	9 35	840	Cookhouse (Somerset-oes, op bl. 106; Kingwilliamstown, op bl. 105) (LR)		
3284	764	Ladysmith (for Transvaal, see page 53) (R)	11 15	12 27	12 27	12 27	895	Alicedale (Grahamstad en Port Alfred, op bl. 107) (LR)	10 41	10 41
3918	800	Ennersdale (for Bergville, see page 58) (LR)	12 43	12 43	0 0	0 0	935	Addo (Kirkwood, op bl. 100) (R)		
3833	808	Estcourt (for Weenen, see page 57) (R)	1 13	1 23	2 3	2 3	940	Barkly-brug (Alexandria, op bl. 107) (LR)		
2218	894	Pietermaritzburg (for Greytown, see page 56; for Franklin, see page 54) (R)	4 39	5 59	5 59	5 59	960	Zwartkops (Uitenhage, op bl. 110) (R)	12 43	12 43
21	967	DURBAN (R) A	8 0	9 0	9 0	9 0	967	PORT ELIZABETH (R) A	8 0	8 0

A.—Stops only to set down passengers from points north of Cradock.
 B.—Stops only on request to pick up passengers to points north of Cookhouse.
 C.—Conveys 1st and 2nd class passengers to Port Elizabeth; also (provided accommodation is available) to and from stations where times are shown (see also pages 90 and 91).
 ★—Will not run Wednesdays after 1st February 1950.
 †—Will not run Sundays after 29th January, 1950.
 For Road Motor Index see pages 221-252.
 For days on which through coaches are run see pages 158 to 169.

A.—Stop siegs om passasiers van plekke benoorde Cradock te laat afklim.
 B.—Stop siegs op versoek om passasiers na plekke benoorde Cookhouse te laat opklim.
 C.—Vervoer 1ste en 2de klas passasiers na Port Elizabeth; ook (mits akkommodasie beskikbaar is) na en van stasies waar tye aangetoon word (sien ook bladsye 90 en 91).
 ★—Sal nie na 1 Februarie 1950 op Woensdae loop nie.
 †—Sal nie na 29 Januarie 1950 op Sondae loop nie.
 Besonderhede van Padmotordienste op bladsye 221-252.
 Dae waarop deurgaande-passasierswaens loop word op bladsye 158 tot 169 aangetoon.

● DIE BEVOLKING MOET GEVOED WORD—
 GEVOLGLIK KRY BEDERFBARE
 PRODUKTE VOORRANG

● THE NATION MUST EAT—AND SO
 PERISHABLES HAVE RIGHT
 OF WAY

EAST LONDON/OOS-LONDEN—BLOEMFONTEIN—LADYSMITH—PIETERMARITZBURG—DURBAN.

Alti- tude Hoog- te, Feet, Voet.	Miles from East Lon- don.	STATIONS. STASIES.	Not Wed., Sat. Uitg. Woen., Sat.	Wed./ Woen. up to/tot 1/2/50.	Saturdays. Saterdag.	Myl. van Dur- ban.	STASIES. STATIONS.	Vrydae. Fridays.	Maan., Din., Woen., Don. Mon., Tue., Wed., Thu.	Son./Sun. tot /up to 29/1/50.
151	..	EAST LONDON.....(R)D	11 0	11 0	11 0	..	DURBAN.....(R)D	8 0	8 0	8 0
1689	30	Blaney (for Kingwilliamstown see page 100) (LR) A D	12 8	12 8	12 8	73	Pietermaritzburg (Franklin, op bl. 54) (R) A D	10 25	10 25	10 25
2631	50	Amabele (for Butterworth and Umtata, page 99) (LR) A D	1 9	1 9	1 9	159	Greytown, op bl. 56).....(R) A D	10 42	10 42	10 42
3906	108	Cathcart.....(LR) A D	1 19	1 19	1 19	167	Estcourt (Weenen, op bl. 57).....(R) A D	12 18	12 18	12 18
3544	153	Queenstown.....(LR) A D	3 53	3 53	3 53	203	Ennersdale (Bergville, op bl. 58).....(LR) A D	2 31	2 31	2 31
3538	161	Bowker's Park (for Tarkastad, see page 98) (LR) A D	5 50	5 50	5 50	263	Ladysmith (Transvaal, op bl. 53).....(R) A D	4 25	4 25	4 25
4406	189	Sterkstroom (for Indwe and Maclear see page 98).....(R) A D	6 10	6 10	6 10	328	Harrismith.....(LR) A D	6 55	6 55	6 55
5183	210	Molteno (for Jamestown, see page 98).....(LR) A D	7 36	7 36	7 36	432	Bethlehem.....(R) A D	7 5	7 5	7 5
5295	220	Stormberg (for Rosmead, see page 96).....(LR) A D	7 51	7 51	7 51	446	Modderpoort (Ladybrand, op bl. 81).....(R) A D	9 55	9 55	9 55
4554	243	Burghersdorp.....(LR) A D	8 54	8 54	8 54	516	Marselles (Maseru, op bl. 81).....(LR) A D	10 15	10 15	10 15
4847	246	Dreunberg (for Aliwal North, see page 95).....(LR) A D	9 27	9 27	9 27	604	Bloemfontein (Kimberley, op bl. 94).....(R) A D	3 16	3 16	3 16
4291	288	Bethulle.....(LR) A D	10 52	10 52	10 52	629	Springfontein (Koffiefontein, bl. 94) (LR) A D	3 26	3 26	3 26
4985	313	Springfontein (for Koffiefontein, see page 94) (LR) A D	11 1	11 1	11 1	671	Bethulle.....(R) A D	3 59	3 59	3 59
4568	401	Bloemfontein (for Kimberley, see page 94) (R) A D	12 38	12 38	12 38	674	Dreunberg (Aliwal Noord, op bl. 95).....(LR) A D	6 30	6 30	6 30
5279	471	Marselles (for Maseru, see page 81).....(LR) A D	1 51	1 51	1 51	697	Burghersdorp.....(LR) A D	10 30	10 30	10 30
5234	485	Modderpoort (for Ladybrand, see page 81).....(LR) A D	2 9	2 9	2 9	707	Bethulle.....(R) A D	1 11	1 11	1 11
5368	589	Bethlehem.....(R) A D	5 5	5 5	5 5	728	Dreunberg (Aliwal Noord, op bl. 95).....(LR) A D	1 24	1 24	1 24
5321	654	Harrismith.....(LR) A D	9 10	9 10	9 10	809	Stormberg (Rosmead, op bl. 97).....(R) A D	2 3	2 3	2 3
3284	714	Ladysmith (for Transvaal, see page 53).....(R) A D	11 55	11 55	11 55	867	Molteno (Jamestown, op bl. 98).....(R) A D	4 3	4 3	4 3
3913	750	Ennersdale (for Bergville, see page 58).....(LR) A D	12 26	12 26	12 26	887	Sterkstroom (Indwe en Maclear, op bl. 98).....(R) A D	4 33	4 33	4 33
3833	758	Estcourt (for Weenen, see page 57).....(R) A D	12 36	12 36	12 36	917	OOS-LONDEN.....(R) A	5 31	5 31	5 31
2218	844	Pietermaritzburg (for Franklin, see page 54, for Greytown, see page 56).....(R) A D	5 35	5 35	5 35			5 36	5 36	5 36
21	917	DURBAN.....(R) A	5 50	5 50	5 50			6 2	6 2	6 2

A.—Conveys 1st and 2nd class passengers to East London, also (provided accommodation is available) to and from stations where times are shown.
 * Sundays 8 10.
 †—After 29th January, 1950 Springfontein, depart 2 58. Bloemfontein, arrive 6 25.
 For Road Motor Index see pages 221-252.
 For days on which through coaches are run see pages 158 to 169.

A.—Vervoer 1ste en 2de klas passasiers na Oos-Londen, ook (mits akkommodasie beskikbaar is) na en van stasies waar tye aangetoon word.
 * Sondag 8 10.
 †—Na 29 Januarie 1950 Springfontein, vertrek 2 58. Bloemfontein, aankoms 6 25.
 Besonderhede van Padmotordienste op bladsye 221-252.
 Dae waarop deurgaande passasierswaens loop, word op bladsye 158 tot 169 aangetoon.

"Arriving by train." Send the news by telegraph.

"Sal per trein kom." Telegrafer die nuus.

PRETORIA—JOHANNESBURG—MAFEKING—BULAWAYO—SALISBURY—BEIRA—VICTORIA FALLS—BROKEN HILL—ELISABETHVILLE.

Alti- tude. Hoog- te. Voet.	Miles from Pre- toria.	STATIONS. STASIES.	Mon., Wed., Fri. Maan., Woen., Vry.		STASIES. STATIONS.	Maan., Sat. Mon., Sats.	Daaglik. Daily.
4593 5479	34	PRETORIA... (R) D Germiston... (R) ..	7 40 8 35		ELISABETHVILLE... D	9 0 (Mn.) 8 30 (Sat.)	§
5735	43	JOHANNESBURG (R) A	8 50		Sakania... .. Ndola... .. Broken Hill... .. Lusaka... .. Livingstone (R) .. Victoria Falls... (R) .. Wankie (R) .. Bulawayo... (R) A	61 0 8 45 Mn., Wn., Sat 2 30 6 24 Din., Don., 0 5 Son./Tues., 6 45 Thu., 10 5 Sun. 7 0 W., Vry./ Fri., Mn.	11 5 7 15 12 46 10 55 11 28 3 50
5709 4682 5195 5209 4099 3585 3869 4194 3915 3329 3133 3294 3298 3298 3012 3254 4561 4522 4469	64 83 116 126 149 168 192 233 230 324 345 398 449 494 595 654 694 717	Krugersdorp... (LR) .. Magaliesburg... (LR) .. Derby... .. Koster... .. Zwartruggens... .. Groot Marico... .. Zeerust... (LR) .. Mafeking... (R) A Lobatsi... (R) .. Gaberones... .. Pilane... .. Debeeti... (LR) .. Mahalapye... (R) .. Palapye... (R) .. Francistown... .. Plumtree... (R) .. Figtree... .. Bulawayo... (R) A	9 0 9 56 10 53 12 19 1 3 2 10 3 8 4 22 6 25 7 0 9 15 11 20 12 23 3 19 5 55 7 40 11 48 2 45 4 45 6 15	Tue., Thu., Sat. Din., Don., Sat. Wed., Fri., Sun. Wn., Vry., Son.	Beira... D Umtali... (R) .. Salisbury... (R) .. Hartley... .. Gatooma... .. Gwelo... (R) .. Bulawayo... (R) A	7 15 M., W., Sat. M., W., Sat. 8 0 Din., Don., 7 30 Son. 10 41 Tue., Thu., 11 29 Sun. 3 50 W., Vry., M. 8 0 W., Fri., M.	4 30 S., Di., D., Vr. Su., Tu., Th., F. 7 45 Maan., Wn., 7 10 Vry., Sat./ 10 25 Mon., Wed., 11 20 Fri., Sat. 4 0 Din., Don., 8 45 Sat., Son./ Sun., Th., S., Sun.
4469 4650	717 828	Bulawayo... (R) D Gwelo... (R) A	10 15 1 42	10 15 1 42	Daily/Daaglik. 6 45 11 25		Maan., Woen., Vry. Mon., Wed., Vri.
3814 3900 4825 3552 2	919 939 1016 1187 1837	Gatooma... .. Hartley... .. Salisbury... (R) .. Umtali... (R) .. Beira... ..	4 41 5 22 5 0 5 55 5 30	Sun. Son. Mon. Maan.	4 41 5 22 5 0 7 25 7 20	3 56 4 52 8 30 7 25 7 20	
4469 2448 2904 2977 4198 3879	717 929 997 1004 1295 1372	Bulawayo... (R) D Wankie... (R) A Victoria Falls... (R) .. Livingstone... (R) .. Lusaka... .. Broken Hill... .. Ndola... .. Sakania... .. ELISABETHVILLE... ..	9 15 5 50 9 15 9 55 10 10 11 17 6 20 8 0 9 0 7 30 9 0	Sun., Wed., Fri. Son., Wn., Vry.	2 10 1 15 6 38 7 15 12 39 4 55 12 10	Daily Daaglik. 6 30 6 45	
4119 4138 ..	1494 1513 1663	Mafeking... (R) D Zeerust... (LR) .. Groot Marico... .. Zwartruggens... .. Koster... (LR) .. Derby... .. Magaliesburg... (LR) .. Krugersdorp... (LR) A JOHANNESBURG (R) A Germiston... (R) A PRETORIA... (R) A	10 10 12 2 1 38 3 14 4 48 5 43 6 30 6 45 7 1 8 10	Din., Don., Sat. Tue., Thur., Sat.			

§—Dining car from Ndola on Thursdays only.
 ★—1st and 2nd classes.
 *—Dining car from Bulawayo on Mondays only.
 †—Dining car on Tues., Sats., Sun. Gwelo to Bulawayo.
 🚗—For Road Motor Index see pages 221-252.
 For days on which through coaches are run see pages 158 to 160.

§—Eetsalon van Ndola af slegs Donderdae.
 ★—1ste en 2de klas.
 *—Eetsalon slegs Maandae vanaf Bulawayo.
 †—Eetsalon Din., Sat., Son. Gwelo na Bulawayo.
 🚗—Besonderhede van Padmotordienste op bladsye 221-252.
 Dae waarop deurgaande passasierswaens loop, word op bladsye 158 tot 169 aangetoon.

CAPE TOWN—MAFEKING—BULAWAYO—SALISBURY—BEIRA—VICTORIA FALLS—BROKEN HILL—ELISABETHVILLE.

Hoogte. Altitude. Voet. Feet.	Myl van Kaapstad.	STASIES. STATIONS.	Dinsdae. Tuesdays.	Donderdae. Thursdays.	Sondae. Sundays.	Miles from Elisabethville.	Miles from Beira.	STASIONS. STASIES.	Mondays. Saturdays. Maandae. Saterdag.	Daily. Daaglik.
15	..	CAPE TOWN (R) D	9 0	9 0	9 0	150	..	ELISABETHVILLE. D	9 0 (Mn.) 8 30 (Sat.)	
231	12	Bellville (sien bladsy 132) (LR) "				169	..	Sakania	6 0	
345	19	Kraaifontein (sien bladsy 132) (LR) "				291	..	Ndola	8 45 M, W., Sat.	11 5
405	36	Paarl (Franschhoek, op bl. 144) (LR) "	10 5	10 5	10 5	368	..	Broken Hill	2 30	7 15
324	45	Wellington (LR) "	10 36	10 36	10 36	659	..	Lusaka	6 24 Tu., Th., Su.	12 46
240	60	Hermon (Porterville, op bladsy 144) (LR) "	11 7	11 7	11 7	666	..	Livingstone (R)	6 5 Dl., Do., So.	10 55
861	85	Wolseley (Prince Alfred Hamlet, op bladsy 144) (LR) "	12 5	12 5	12 5	734	..	Victoria Falls (R)	6 45	11 28
795	109	Worcester (Mosselbaai, op bladsy 12) (LR) A	12 58	12 58	12 58	946	..	Wankie (R) A	10 5	3 50
2532	160	Touws River (Ladismith, op bladsy 145) (LR) "	3 18	3 18	3 18		203	Beira (R) D	7 15 M, W., Sat.	4 30 S, T, Th., F.
2792	339	Beaufort West (LR) "	10 11	10 11	10 11		373	Umtali (R) "	8 0	7 45 Mn., W., Fri.
4175	419	Hutchinson (Carnarvon, op bladsy 145) (LR) "	1 20	1 20	1 20		451	Salisbury (R) "	7 30 Tu., Th., Su.	7 0 Sat.
4079	501	De Aar (R) A	3 48	3 48	3 48		471	Hartley	10 41 Dl., Do., So.	10 25 M., W., Vry.
4012	648	Kimberley (R) A	4 5	4 5	4 5		560	Gatooma (R) "	11 29	11 20 Sat.
3930	692	Warrenton (LR) "	8 35	8 35	8 35		670	Gwelo (R) "	3 50 W., F./V.	4 0 Tu., Th., Sat.
3893	774	Vryburg (LR) "	9 30	9 30	9 30			Bulawayo (R) A	8 0 Mn.	8 45 Sun.
4194	871	Mafeking (R) A	11 31	11 31	11 31					
3915	917	Lobatsi (R) "	3 45	3 45	3 45					
1133	983	Pilane (LR) "	8 35	8 35	8 35					
3293	1086	Mahalapye (R) "	9 0	9 0	9 0					
3012	1131	Palapye (R) "	11 16	11 22	11 22					
3254	1232	Francistown (R) "	2 37	2 27	2 33					
4561	1292	Plumtree (R) "	8 0	7 55	8 0					
4469	1355	Bulawayo (R) A	9 52	9 50	9 50					
4400	1355	Bulawayo (R) D	10 15	10 15	10 15					
4650	1466	Gwelo (R) A	1 42 Son.	1 42	1 42					
3814	1557	Gatooma (R) "	4 41 Sun.	4 41	4 41					
3900	1577	Hartley (R) "	5 22	5 22	5 22					
4825	1654	Salisbury (R) "	8 0	8 0	8 0					
3552	1825	Umtali (R) "	5 55 Maan.	5 55	5 55					
2	2025	Beira (R) A	5 30 Mon.	5 30	5 30					
4600	1355	Bulawayo (R) D	9 15	9 15	9 15					
2448	1567	Wankie (R) A	5 50 Son., Woen., Vry.	5 50	5 50					
2094	1635	Victoria Falls (R) "	9 15 Sun., Wed., Fri.	9 15	9 15					
2977	1642	Livingstone (R) "	9 55	9 55	9 55					
4198	1933	Lusaka (R) "	10 10 Maan., Don., Sat.	10 10	10 10					
3879	2010	Broken Hill (R) "	1 17 Mon., Thu., Sat.	1 17	1 17					
4119	2132	Ndola (R) A	6 20	6 20	6 20					
4138	2151	Sakania (R) A	8 0 Maan., Sat.	8 0	8 0					
..	2301	ELISABETHVILLE (R) A	9 0 Mon., Sat.	9 0	9 0					

B.—Conveys 1st and 2nd class passengers from Rhodesia to Cape Town (and Mossel Bay on Mondays, also (provided accommodation is available) to and from stations where times are shown. Stops in addition at Orange River. Passengers to Mossel Bay travel via Kimberley and Bloemfontein on Tuesdays. See page 6.

C.—Conveys passengers to Kimberley, and to stations north of Fourteen Streams, also (provided accommodation is available) to and from stations where times are shown.

* Dining Car from Bulawayo on Mondays only.

§ Dining Car from Ndola on Thursdays only.

† On Tues., Sats., Suns. has dining car Gwelo to Bulawayo.

★ 1st and 2nd classes.

☞ For Road Motor index see pages 221-252.

For days on which through coaches are run see pages 158 to 169.

B.—Vervoer 1ste en 2de klas passasiers van Rhodesië na Kaapstad (en Mosselbaai op Maandae) ook (mits akkommodasie beskikbaar is) na en van stasies waar tye aangetoon word. Stop ook op Oranjerivier. Passasiers na Mosselbaai reis oor Kimberley en Bloemfontein op Dinsdae. sien bladsy 6.

C.—Vervoer passasiers na Kimberley, en na stasies benoerde Viertienstroom, ook (mits akkommodasie beskikbaar is) na en van stasies waar tye aangetoon word.

* Eetsalon vanaf Bulwayo slegs op Maandae.

§ Eetsalon vanaf Ndola slegs op Donderdae.

† Eetsalon van Gwelo na Bulwayo op Din., Sat., Son.

★ 1ste en 2de klasse.

☞ Besonderhede van Padmotordienste op bladsye 221-252.

Daar waarop deurgangende passasierswaens loop, word op bladsye 158 tot 169 aangetoon.

PORT ELIZABETH—KIMBERLEY—MAFEKING—BULAWAYO—SALISBURY—BEIRA—VICTORIA FALLS—BROKEN HILL—ELISABETHVILLE.

STASIES. STATIONS.	Din., Don. Tue., Thu.	Son. Sun.	Maan., Wn., Sat. Mon., Wed., Sat. *	Son., Din., Don., Vry. Sun., Tue., Thu., Fri.	STATIONS. STASIES.	Mondays, Saturdays. Maandae, Saterdagae.	Daily. Daaglik.	
Bladys 108, 90 en 94.	PORT ELIZABETH (R) D	10 15	10 30	F 9 30	9 0	ELISABETHVILLE. D	9 0 (Mon.)	
	Zwartkops (Uitenhage op bl. 110) (R) D	10 34	10 49			Sakania (R) D	8 30 (Sat.)	
	Barkly Bridge (Alexandria op bl. 107) (LR) D	10 35	10 50			Ndola (R) D	8 0	11 5
	Alicedale (Grahamstown op bl. 107) (LR) D	11 33	11 48		B 10 6	Broken Hill (R) D	8 45 Mn., Wn., Sat.	7 15
	Cookhouse (Somerset-Oos op bl. 106) (LR) D	11 34	11 49		B 12 13	Lusaka (R) D	2 30	12 46
	Cradock (R) D	2 4	2 11	12 23	B 12 40	Livingstone (R) D	6 24	10 55
	Rosmead (R) D	2 27	2 27		3 37	Victoria Falls (R) D	6 5	11 28
	Naauwpoort (R) D	5 15	5 15	2 55	4 0	Wankie (R) D	6 45	3 50
	Naauwpoort (R) D	5 40	5 40	5 16	5 55	Bulawayo (R) A	10 5	5 35
	Naauwpoort (R) D	8 55	9 20	9 45	9 50			
Bladys 150.	Naauwpoort (R) D	11 33	11 58	7 45	11 25	Beira (R) D	7 15 Mn., Wn., Sat.	4 30† Su., Tu., Th., Fri.
	De Aar (R) D	12 30	12 30	9 4		Umtall (R) D	8 0	7 45
	Kimberley (R) A	2 44	2 44	9 30	11 40	Salisbury (R) D	7 30	7 0 Mn., W., Fri., Sat.
	Kimberley (R) A			3 44	6 40	Hartley (R) D	10 41	10 25 Mn., W., Vry., Sa.
	Kimberley (R) A			9 0	9 30	Gatooma (R) D	11 29	11 20
	Kimberley (R) A			12 50	C 2 10	Gwelo (LR) D	3 50	4 0 Tu., Th., Sat., Su.
	Kimberley (R) A					Bulawayo (R) A	8 0	8 45 Di., Do., Sat., So.
	De Aar (R) D	3 40	3 40					
	De Aar (R) D	6 39	6 39					
	Kimberley (R) A	8 25	8 25					
Bladys 152, 153.	Kimberley (R) D	9 30	9 30		3 30	Bulawayo (R) D	9 30	9 30
	Warrenton (LR) D	11 31	11 31		6 25	Plumtree (R) D	12 20	12 20
	Vryburg (LR) D	3 45	3 45		11 20	Franselstown (R) D	2 16	2 16
	Mafeking (R) D	8 35	8 35		5 45	Palapye (R) D	6 0	6 0
	Lobatsi (R) D	9 0	9 0			Mahalapye (R) D	8 7	8 7
	Pilane (R) D	11 16	11 16			P'lane (LR) D	12 41	12 41
	Mahalapye (LR) D	2 27	2 27			Lobatsi (R) D	4 4	4 4
	Palapye (R) D	5 55	5 55			Mafeking (R) D	6 10	6 10
	Francistown (R) D	9 50	9 50			Mafeking (R) D	6 30	6 30
	Plumtree (R) D	2 1	2 1			Vryburg (LR) D	10 45	10 45
Bulawayo (R) A	4 54	4 54			Warrenton (LR) D	2 11	2 11	
Bladys 152, 153.	Bulawayo (R) D	10 15	10 15		6 45	Kimberley (R) D	3 25	3 25
	Gwelo (R) A	1 42	1 42		11 25	De Aar (R) D		
	Gatooma (R) D	4 41	4 41		3 56	Naauwpoort (R) A		
	Hartley (R) D	5 22	5 22		4 52			
	Salisbury (R) D	5 22	5 22		5 30			
	Umtall (R) D	5 55	5 55		7 25			
	Beira (R) D	5 30	5 30		7 20			
	Bulawayo (R) D	9 15	9 15					
	Victoria Falls (R) A	5 50	5 50					
	Livingstone (R) D	9 15	9 15					
Bladys 152, 153.	Lusaka (R) D	9 55	9 55					
	Broken Hill (R) D	10 10	10 10					
	Ndola (R) A	1 17	1 17					
	Ndola (R) A	6 20	6 20					
	Sakania (R) D	8 0	8 0					
	ELISABETHVILLE (R) A	9 0	9 0					
	ELISABETHVILLE (R) A	7 30	7 30					
	ELISABETHVILLE (R) A	9 0	9 0					
	ELISABETHVILLE (R) A	9 0	9 0					
	ELISABETHVILLE (R) A	9 0	9 0					

A.—Stops slegs om passasiers van plekke benoerde Cradock te laat afklim.
 C.—Din., Don., Sat., Son.
 F.—Saterdag slegs 1ste en 2de klasse.
 **—1ste en 2de klasse.
 †—Eetsalon vanaf Bulawayo slegs Maandae.
 ‡—Eetsalon vanaf Ndola slegs Donderdae.
 §—Eetsalon van Gwelo na Bulwayo op Din., Sat., Son.
 ¶—Besonderhede van Padmotordienste op bladsye 221-252.
 Dae waarop deurgaande passasierswaens loop, word op bladsye 158 tot 169 aangetoon.

A.—Stops only to set down passengers from points north of Cradock.
 C.—Tue., Thu., Sat., Sun.
 F.—Saturdays 1st and 2nd class only.
 **—1st and 2nd class.
 †—Dining saloon from Bulwayo Mondays only.
 ‡—Dining saloon from Ndola Thurs. only.
 §—Dining saloon from Gwelo to Bulwayo on Tue., Sat., Sun.
 ¶—For Road Motor Index see pages 221-252.
 For days on which through coaches are run see pages 158 to 196.

DEURGAANDE PASSASIERSTREINVERBINDINGS TUSSEN DIE UNIE VAN SUID-AFRIKA EN SUIDWES-AFRIKA, OOR DE AAR.
THROUGH PASSENGER TRAIN CONNECTIONS BETWEEN THE UNION OF SOUTH AFRICA AND SOUTH-WEST AFRICA, VIA DE AAR.

Hoogte. Altitude. Voet. Feet.	Myl van De Aar.	STASIES. STATIONS.	Vanaf/From 11/12/49 tot/to 29/1/50.			
15 795 2792 4079	501 392 162 ..	<i>Sien</i> <i>bl. 128</i> <i>en 129</i> KAAPSTAD.....(R) D Worcester.....(LR) " Beaufort Wes.....(LR) " DE AAR.....(R) A	10 0 Maan., Don.—Mon., Thur. 2 32 } 11 50 } Din., Vry.—Tue., Fri. 6 8 }	10 0 Sat. 2 32 } 11 50 } Son./Sun. 6 8 }		
18 905 1900 4007 4884 4079	340 268 213 96 69 ..	<i>Sien</i> <i>bl. 108</i> PORT ELIZABETH.....(R) D Aliceedale.....(LR) " Cookhouse.....(LR) " Rosmead.....(R) " Naaupoort.....(R) " DE AAR.....(R) A	9 0 Don.—Thur. 12 40 } 4 0 } Vry.—Fri. 9 50 } 3 30 } 6 25 }			
151 1689 3544 5295 4007 4884 4079	400 370 246 179 95 69 ..	<i>Sien</i> <i>bl. 96</i> <i>en 108.</i> OOS-LONDEN.....(R) D Blaney.....(LR) " Queenstown.....(LR) " Stormberg.....(R) " Rosmead.....(R) " Naaupoort.....(R) " DE AAR.....(R) A	9 30 Maan.—Mon. 10 48 } 4 46 } 8 55 } 12 55 } Din.—Tue. 3 30 } 6 25 }			
21 2218 3284 5368 4491 4568 4884 4079	752 679 549 487 377 249 69 ..	<i>Sien</i> <i>bl. 52,</i> <i>83 en</i> <i>89.</i> DURBAN.....(R) D Pietermaritzburg.....(R) " Ladysmith.....(R) " Bethlehem.....(R) " Kroonstad.....(LR) " Bloemfontein.....(R) " Naaupoort.....(R) " DE AAR.....(R) A	8 0 } Son., Woen.—Sun., Wed. 10 42 } 4 25 } Maan., Don.—Mon., Thur. 10 15 } 2 45 } 8 0 } Din., Vry.—Tue., Fri. 3 30 } 6 25 }	8 0 } Vry./Fri. 10 42 } 4 25 } Sat. 10 15 } 2 45 } 8 0 } 3 30 } Sun./Sun. 6 25 }		
4593 5479	497 463	<i>Sien</i> <i>bl. 4.</i> PRETORIA.....(R) D Germiston.....(R) " Johannesburg.....(R) D Potchefstroom.....(LR) " Klerksdorp.....(LR) " Warrenton.....(LR) " Kimberley.....(R) " DE AAR.....(R) A	5 20 } 6 10 } Maan., Don.—Mon., Thur. 6 25 } 7 15 } 10 26 } 12 1 } 5 27 } 8 0 } 1 45 }	5 20 } 6 10 } 6 25 } Sat. 7 15 } 10 26 } 12 1 } 5 27 } 8 0 } 1 45 }		
4469 4194 4012 4079	854 370 147 ..	<i>Sien</i> <i>bl. 124</i> <i>en 125.</i> BULAWAYO.....(R) D Mafeking.....(R) " Kimberley.....(R) " DE AAR.....(R) A	9 30 Maan.—Mon. 6 30 } 4 10 } Dins.—Tues. 8 5 }			
4079 3681 3062 2641 3325 2330 4742 35 3286 3600 5428 2865 46 32 112 258 427 540 650 737 568 712 882 1020 1113 1134	<i>Sien</i> <i>bl. 146</i> <i>en 147.</i> DE AAR.....(R) D Britstown.....(LR) A Prieska.....(LR) " Upington.....(LR) " Karasburg.....(LR) " Seeheim.....(LR) " Aus.....(LR) " Luderitz.....(LR) " Keetmanshoop.....(LR) " Mariental.....(LR) " Windhoek.....(LR) " Usakos.....(LR) " Swakopmund.....(R) A WALVISBAAI.....(R) A	9 0 } Din., Vry.—Tue., Fri. 10 3 } 1 42 } 8 47 } Woen., Sat.—Wed., Sat. 4 29 } 9 5 } 6 8 } 11 30 } Don.—Thur. 2 23 } Son. 7 38 } Sun. 10 49 } Woen., Sat.—Wed., Sat. 5 25 } 2 0 } Don., Son.—Thur., Sun. 9 1 } 2 11 } 4 0 } Vry., Maan.—Fri., Mon.	9 0 } Son./Sun. 10 3 } 1 45 } 9 2 } 4 39 } 9 25 } Maan./Mon. 11 24 } 5 47 } 2 39 } Din./Tue. 9 35 } 2 46 } 4 37 } Woen./Wed.		

Dae waarop deurgaande passasierswaens loop, word op bladsye 158 tot 169 aangetoon.
Sien bladsye 146 en 147 vir goederreëne met passasiers-akkommodasie.
 Besonderhede van Padmotordienste op bladsye 221-252.

For days on which through coaches are run see pages 158 to 169.
 See pages 146 and 147 for goods trains with passenger accommodation.
 For Road Motor index see page 221-252

THROUGH PASSENGER TRAIN CONNECTIONS BETWEEN THE UNION OF SOUTH AFRICA AND SOUTH-WEST AFRICA, VIA DE AAR.
 DEURGAANDE PASSASIERSTREINVERBINDINGS TUSSEN DIE UNIE VAN SUID-AFRIKA EN SUID-WES-AFRIKA, OOR DE AAR.

Miles from Windhoek.	STATIONS, STASIES.		From/Vanaf 14/12/49 tot/to 1/2/50.			
256	WALVIS BAY.....	D	7 45 } Mon.—Maan.	7 45 } Fri.—Vry	7 5 } Wed./Woen.	
231	Swakopmund.....	(R) D	9 11 } Mon.—Maan.	9 11 } Fri.—Vry	8 31 } Wed./Woen.	
138	Usakos.....	(LR) "	4 57 } Tue.—Din.	4 57 } Sat.	4 17 } Thur./Don.	
170	Windhoek.....	(LR) "	1 0 } Tue.—Din.	1 0 } Sat.	12 23 } Thur./Don.	
314	Mariental.....	(LR) "	9 14 } Wed.—Woen.	9 14 } Sun.—Son.	9 0 } Thur./Don.	
See pages 146 and 147.	Keetmanshoop.....	(LR) "	4 14 } Wed.—Woen.	4 14 } Sun.—Son.	4 14 } Thur./Don.	
842	Luderitz.....	(LR) "	4 30 } Tue.—Din.	6 0 } Sat.		
455	Aus.....	(LR) "	11 2 } Tue.—Din.	12 29 } Sat.		
624	Seeheim.....	(LR) "	5 27 } Wed.—Woen.	5 27 } Sun.—Son.	5 27 } Fri./Vry.	
770	Karasburg.....	(LR) "	10 57 } Wed.—Woen.	10 57 } Sun.—Son.	10 57 } Fri./Vry.	
850	Upington.....	(LR) "	6 29 } Wed.—Woen.	6 29 } Sun.—Son.	6 29 } Fri./Vry.	
882	Prieska.....	(LR) "	1 54 } Thur.—Don.	1 54 } Mon.—Maan.	1 54 } Sat.	
	Britstown.....	(LR) "	5 36 } Thur.—Don.	5 36 } Mon.—Maan.	5 36 } Sat.	
	DE AAR.....	(R) A	7 15 } Thur.—Don.	7 15 } Mon.—Maan.	7 15 } Sat.	
1029	DE AAR.....	(R) D	8 25 } Mon.—Maan.			
1252	Kimberley.....	(R) A	2 0 } Tue.—Din.			
1736	Mafeking.....	(R) A	8 35 } Tue.—Din.			
	BULAWAYO.....	(R) A	7 50 } Wed.—Woen.			
1029	DE AAR.....	(R) D	8 25 } Thurs., Mon.—Don., Maan.		8 25 } Sat.	
1073	Kimberley.....	(R) A	2 0 } Thurs., Mon.—Don., Maan.		2 0 } Sat.	
1219	Warrenton.....	(LR) "	6 44 } Thurs., Mon.—Don., Maan.		6 44 } Sat.	
1248	Klerksdorp.....	(LR) "	12 33 } Thurs., Mon.—Don., Maan.		12 33 } Sat.	
1336	Potchefstroom.....	(LR) A	2 5 } Thurs., Mon.—Don., Maan.		2 5 } Sat.	
See page 5.	Johannesburg.....	(R) A	6 10 } Thurs., Mon.—Don., Maan.		6 10 } Sat.	
1343	Germiston.....	(R) A	6 33 } Fridays, Tuesdays—Vrydae, Dinsdae.		6 33 } Sun./Son.	
1379	PRETORIA.....	(R) A	8 0 } Fridays, Tuesdays—Vrydae, Dinsdae.		8 0 } Sun./Son.	
951	DE AAR.....	(R) D	8 15 } Mon.—Maan.			
1131	Naauwpoort.....	(R) A	11 14 } Mon.—Maan.			
1319	Bloemfontein.....	(R) "	6 40 } Mon.—Maan.			
1431	Bethlehem.....	(R) "	5 50 } Mon.—Maan.			
1561	Ladysmith.....	(R) "	12 27 } Tue.—Din.			
1634	Pietermaritzburg.....	(R) A	5 59 } Tue.—Din.			
	DURBAN.....	(R) A	9 0 } Tue.—Din.			
951	DE AAR.....	(R) D	4 20 } Thurs.—Don.	4 20 } Mon.—Maan.		
978	Naauwpoort.....	(R) A	6 57 } Thurs.—Don.	6 57 } Mon.—Maan.		
1095	Rosmead.....	(LR) "	8 27 } Thurs.—Don.	8 27 } Mon.—Maan.		
1227	Cookhouse.....	(LR) "	1 36 } Fri.—Vry.	1 36 } Tue.—Din.		
1239	Kingwillamstown.....	(LR) "	9 27 } Fri.—Vry.	9 27 } Tue.—Din.		
1289	Blaney.....	(LR) A	10 13 } Fri.—Vry.	10 13 } Tue.—Din.		
	EAST LONDON.....	(R) A	11 45 } Fri.—Vry.	11 45 } Tue.—Din.		
951	DE AAR.....	(R) D	4 20 } Thurs.—Don.	4 20 } Mon.—Maan.	4 20 } Sat.	
978	Naauwpoort.....	(R) A	6 57 } Thurs.—Don.	6 57 } Mon.—Maan.	6 57 } Sat.	
1095	Rosmead.....	(LR) "	8 27 } Thurs.—Don.	8 27 } Mon.—Maan.	8 27 } Sat.	
1160	Cookhouse.....	(LR) "	1 36 } Fri.—Vry.	1 36 } Tue.—Din.	1 21 } Sun./Son.	
1222	Alcedale.....	(LR) A	4 18 } Fri.—Vry.	4 18 } Tue.—Din.	3 56 } Sun./Son.	
	PORT ELIZABETH.....	(R) A	7 36 } Fri.—Vry.	7 36 } Tue.—Din.	7 0 } Sun./Son.	
1044	DE AAR.....	(R) D	9 50 } Thurs.—Don.	2 36 } Mon.—Maan.	2 36 } Sat.	
1274	Beaufort West.....	(LR) A	3 14 } Thurs.—Don.	7 38 } Mon.—Maan.	7 38 } Sat.	
1333	Worcester.....	(LR) A	1 26 } Fri.—Vry.	5 48 } Tue.—Din.	5 48 } Sun./Son.	
	CAPE TOWN.....	(R) A	5 45 } Fri.—Vry.	9 33 } Tue.—Din.	9 35 } Sun./Son.	

See pages 146 and 147 for goods trains with passenger accommodation.
 For Road Motor Index see pages 221-252.
 For days on which through coaches are run, see pages 158 to 169.

Sien bladsye 146 en 147 vir goederetreine met passasiers-akkommodasie.
 Besonderhede van Padmotordienste op bladsye 221-252.
 Dae waarop deurgaande passasierswaens loop, word op bladsye 158 tot 169 aangetoon.

JOHANNESBURG—GERMISTON—PRETORIA.

SONDAE—SUNDAYS.

Myl. Miles.	STASIES. STATIONS.	663	349	351	★ 607	609	★ 613	615	1617	357	617	619	★ 621	623	363	625	367	627	629	★ 631	N 665	633	★ 635	643
1	JOHANNESBURG (R) D	3 30	5 45	6 33	7 15	8 15	8 25	8 40	8 45	10 15	10 35	12 15	11 0	11 10	2 0	2 153	2 45	3 25	4 0	4 38	4 50	5 10	5 125	
	Jeppe (LR) A	3 34	5 50	6 37	7 20	8 29	8 47	9 1	9 7	10 19	10 39	12 18	1 4	1 24	2 16	3 10	3 1	3 40	4 16	4 54	5 5	5 25	5 39	
9	Germiston (R) D	4 30	6 15	6 54	7 37	8 31	8 48	9 15	9 20	10 32	10 54	12 33	1 17	1 30	2 18	3 15	3 8	3 45	4 20	4 59	5 9	5 29	5 45	
11	Knights	4 35	6 21	7 0					0 26	11 0				1 36	2 24	3 21			5 5	5 15				
12	Ravensklip	4 38	6 24	7 2					0 29	11 2				1 39	2 26	3 24			5 7	5 17				
13	Elandsfontein	4 40	6 26	7 5					0 31	11 5	12 42			1 41	2 29	3 26			5 10	5 20				
17	Kempton Park	4 47	6 33	7 12	7 52				0 38	10 47	11 12	12 50	1 32	1 48	2 37	3 33			4 0	4 35	5 17	5 27	6 0	6 5
20	Birchleigh	4 52	6 38	7 17							11 17			1 36	2 42				4 5	5 22	5 32			
23	Kaalfontein			7 23							11 20				2 56					5 27	5 37			
28	Olifantsfontein			7 31							11 22				3 2					5 34	5 44			
32	Pinedene	13 13		7 37							11 35				3 7				4 24	4 58	5 54	6 4	6 24	
35	Irene	13 13		7 42	8 14			9 25	10 3		11 9	11 40	1 12	1 55					4 29	5 4	5 51	6 0	6 10	6 30
38	Lyttelton	13 13		7 48	8 20			9 32	10 10		11 15	11 46	1 18	2 0					4 33	5 8	5 54	6 4	6 10	6 30
39	Kloofzicht	13 16		7 51				9 36			11 50	1 21								5 57	6 8			
41	Fountains	13 20		7 55				9 40			11 54	1 25							3 55	4 40	5 15	6 2	6 13	6 40
43	PRETORIA (R) A	12 25		8 0	8 30	9 18	9 45	10 20			11 25	1 59	3 0	2 10										

STASIES. STATIONS.	SONDAE—SUNDAYS.										SONDAE—SUNDAYS.													
	639	641	645	649	653	661	663																	
JOHANNESBURG (R) D	5 10	6 5	6 45	8 10	8 35	10 5	11 0																	
Jeppe (LR) A	6 4	6 20	7 1	8 26	8 50	10 20	11 15																	
Germiston (R) D	6 9	6 26	7 5	8 30	8 52	10 22	11 23																	
Knights	6 32	7 11	8 58	10 28	11 26																			
Ravensklip	6 34	7 13	9 0	10 30	11 28																			
Elandsfontein	6 37	7 16	9 0	10 32	11 31																			
Kempton Park	6 45	7 23	8 45	9 19	10 39	11 38																		
Birchleigh	6 50	7 28	9 15	10 44	11 43																			
Kaalfontein	6 55	7 32	9 20	11 56																				
Olifantsfontein	7 2	7 41	9 0	9 33	11 3	12 2																		
Pinedene	7 10	7 47	9 5	9 38	11 3	12 2																		
Irene	6 44	7 15	9 10	9 38	11 3	12 2																		
Lyttelton	6 50	7 22	9 15	9 43	11 9	12 12																		
Kloofzicht	7 10	7 36	9 47	11 13	12 16																			
Fountains	7 30	8 5	11 20	12 20																				
PRETORIA (R) A	7 0	7 35	8 10	9 25	9 55	11 20	12 25																	
PRETORIA (R) D																								
Fountains																								
Kloofzicht																								
Lyttelton																								
Irene																								
Pinedene																								
Olifantsfontein																								
Kaalfontein																								
Birchleigh																								
Kempton Park																								
Elandsfontein																								
Ravensklip																								
Knights																								
Germiston (R) A																								
Jeppe (LR) A																								
JOHANNESBURG (R) A																								

Myl. Miles.	STASIES. STATIONS.	★ 630	634	366	636	640	642	★ 644	N 648	650	646	★ 652	654	656	658	660	664
2	PRETORIA (R) D	1 45	2 30		4 0	4 55	5 10	5 10	6 28	6 35	7 20	7 40	8 15	8 40	9 30	10 0	11 10
4	Fountains								6 32	6 40							
5	Kloofzicht								6 37	6 44							
8	Lyttelton	1 55	2 40		4 11	5 5	5 23		6 40	6 48	7 50	8 25	8 53	9 41			
11	Irene	2 1	2 46		4 17	5 12	5 28		6 46	6 54	7 55	8 31	8 59	9 47			
15	Pinedene	2 3	5 5				5 32		6 50	6 58	8 36	9 3					
20	Olifantsfontein	2 12					5 38		6 56	7 4							
23	Kaalfontein	2 20					5 46		7 4	7 12							
26	Birchleigh	2 26	3 4		4 41	5 36	5 51		7 9	7 17							
30	Kempton Park	2 32	3 10	3 42	4 41	5 43	6 4		7 15	7 22							
36	Elandsfontein			3 49			6 6		7 23	7 30							
31	Ravensklip			3 51			6 9		7 26	7 32							
32	Knights			3 53			6 9		7 29	7 35							
34	Germiston (R) A	2 47	3 25	4 0	4 55	5 52	6 15	6 28	7 35	7 41	8 8	8 32	9 15	9 39	10 23	10 55	12 13
42	Jeppe (LR) A	2 50	3 27	4 8	4 56	5 56	6 18	6 30	7 37	7 44	8 11	8 35	9 18	9 43	10 24	10 58	12 14
43	JOHANNESBURG (R) A	3 1	3 38	4 25	5 8	6 7	6 29	6 41	7 56	8 2	8 22	9 10	9 29	10 54	11 35	12 15	12 25

N.—Slegs nie-blankes.
Non-Europeans only.

★ Eetsalon aan trein.
Dining car on train.

Besonderhede van Padmotordienste
op bladsye 221-252.

For Road Motor Index see pages
221-252.

JOHANNESBURG GERMISTON PRETORIA.

MAANDAE TOT VRYDAE—MONDAYS TO FRIDAYS.

STASIES. STATIONS.	349	601	351	★ 605	607	353	609	★ 613	355	615	357	647	619	361	363	621	★ 623	365	625	627	377	631	369	371	651	633	373	★ 635	
JOHANNESBURG (R) D	4 6	5 20	5 42	6 15	6 33	6 37	6 56	8 5	8 9	8 25	8 24	9 50	10 35	11 13	12 31	1 0	1 17	2 0	2 45	3 30	4 0	4 0	4 17	4 47	4 50	4 50	4 50	5 15	
Jeppe (LR) A	4 10	5 25	5 46	6 29	6 48	7 1	7 11	8 19	8 13	8 29	8 46	10 4	10 39	11 18	12 36	1 4	1 22	2 4	2 50	3 35	4 3	4 3	4 23	4 42	5 1	5 5	5 5	5 29	
Germiston (R) D	4 20	5 40	6 4	6 29	6 48	7 1	7 11	8 19	8 26	8 40	10 4	10 50	11 35	12 53	1 15	1 39	2 15	3 1	3 48	4 15	4 15	4 15	4 15	4 15	5 1	5 5	5 5	5 29	
Knights	4 23	5 42	6 11	6 32	6 54	7 3	7 16	8 21	8 27	8 48	10 6	10 54	11 51	12 55	1 19	2 5	2 18	3 8	4 8	4 20	4 37	4 44	5 2	5 8	5 8	5 8	5 20	5 33	
Ravensklip	4 29	5 48	6 17	6 38	7 0	7 7	7 9	8 33	8 35	9 11	11 0	11 57	1 1	1 1	1 1	1 1	1 1	1 1	1 1	1 1	1 1	1 1	1 1	1 1	1 1	1 1	1 1	1 1	
Elandsfontein	4 31	5 50	6 20	6 40	7 2	7 11	7 14	8 35	8 38	9 13	11 2	11 59	1 4	1 4	1 4	1 4	1 4	1 4	1 4	1 4	1 4	1 4	1 4	1 4	1 4	1 4	1 4	1 4	
Kempton Park	4 34	5 52	6 23	6 43	7 5	7 12	7 25	8 30	8 38	9 16	11 2	11 59	1 4	1 4	1 4	1 4	1 4	1 4	1 4	1 4	1 4	1 4	1 4	1 4	1 4	1 4	1 4	1 4	
Birchleigh	4 41	5 59	6 30	6 51	7 12	7 22	7 32	8 38	8 45	9 24	10 21	11 17	12 9	1 13	1 18	1 34	2 23	3 27	4 1	4 26	4 35	4 55	5 2	5 13	5 19	5 19	5 31	5 38	
Kaalfontein	4 46	6 4	6 56	7 17	7 23	7 31	7 46	8 45	9 3	9 24	10 21	11 17	12 9	1 13	1 18	1 34	2 23	3 27	4 1	4 26	4 35	4 55	5 2	5 13	5 19	5 19	5 31	5 38	
Oliantfontein	6 9	6 17	7 8	7 14	7 37	7 46	8 45	9 18	9 28	10 26	11 17	12 9	1 13	1 18	1 34	2 23	3 27	4 1	4 26	4 35	4 55	5 2	5 13	5 19	5 19	5 31	5 38	5 44	
Pinedene	6 17	6 22	7 14	7 37	7 46	8 45	9 18	9 28	10 26	11 17	12 9	1 13	1 18	1 34	2 23	3 27	4 1	4 26	4 35	4 55	5 2	5 13	5 19	5 19	5 31	5 38	5 44	5 49	
Irene	6 22	6 27	7 14	7 37	7 46	8 45	9 18	9 28	10 26	11 17	12 9	1 13	1 18	1 34	2 23	3 27	4 1	4 26	4 35	4 55	5 2	5 13	5 19	5 19	5 31	5 38	5 44	5 49	
Lyttelton	6 27	6 32	7 14	7 37	7 46	8 45	9 18	9 28	10 26	11 17	12 9	1 13	1 18	1 34	2 23	3 27	4 1	4 26	4 35	4 55	5 2	5 13	5 19	5 19	5 31	5 38	5 44	5 49	
Kloofzicht	6 32	6 37	7 14	7 37	7 46	8 45	9 18	9 28	10 26	11 17	12 9	1 13	1 18	1 34	2 23	3 27	4 1	4 26	4 35	4 55	5 2	5 13	5 19	5 19	5 31	5 38	5 44	5 49	
Fountains	6 36	6 40	7 31	7 55	8 0	8 13	9 10	9 45	10 51	11 50	12 59	1 59	2 12	2 12	2 12	2 12	2 12	2 12	2 12	2 12	2 12	2 12	2 12	2 12	2 12	2 12	2 12	2 12	2 12
PRETORIA (R) A	6 40	6 45	7 36	8 0	8 13	9 10	9 45	10 51	11 50	12 59	1 59	2 12	2 12	2 12	2 12	2 12	2 12	2 12	2 12	2 12	2 12	2 12	2 12	2 12	2 12	2 12	2 12	2 12	2 12

STASIES. STATIONS.	MAANDAE TOT VRYDAE—MONDAYS TO FRIDAYS.															SATERDAE—SATURDAYS.											
	643	375	639	641	645	653	379	383	663							349	601	351	★ 605	607	353	609	★ 613	355	615	357	647
JOHANNESBURG (R) D	5 18	5 18	5 32	6 10	6 45	8 35	10 15	11 0								4 6	5 20	5 42	6 15	6 33	6 37	6 56	8 5	8 9	8 25	8 24	9 50
Jeppe (LR) A	5 24	5 24	5 38	6 15	6 50	8 39	10 20	11 4								4 10	5 25	5 46	6 19	6 37	6 42	7 0	8 13	8 29	8 29	8 46	10 4
Germiston (R) D	5 37	5 37	5 47	6 30	7 1	8 50	10 37	11 15								4 20	5 40	6 4	6 29	6 40	7 1	7 11	8 19	8 26	8 40	8 46	10 4
Knights	5 45	5 48	5 54	6 34	7 5	8 52	10 7	10 45	11 20							4 23	5 42	6 11	6 32	6 54	7 3	7 16	8 21	8 27	8 48	9 5	10 6
Ravensklip	5 54	6 0	6 0	6 40	7 11	8 5	10 12	10 50	11 26							4 29	5 48	6 17	6 38	7 0	7 9	7 9	8 33	8 33	8 33	9 11	10 6
Elandsfontein	5 56	6 2	6 2	6 43	7 13	9 0	10 15	10 53	11 28							4 31	5 50	6 20	6 40	7 2	7 11	7 11	8 35	8 35	8 35	9 13	10 6
Kempton Park	6 0	6 5	6 5	6 45	7 16	9 3	10 17	10 55	11 31							4 34	5 52	6 23	6 43	7 5	7 14	7 25	8 30	8 38	8 38	9 16	10 21
Birchleigh	6 5	6 5	6 13	6 54	7 23	9 10	10 24	11 2	11 38							4 41	5 59	6 30	6 51	7 12	7 22	7 32	8 45	8 45	8 45	9 3	9 24
Kaalfontein	6 5	6 5	6 18	6 59	7 28	9 15	10 29	11 43	11 43							4 46	6 4	6 56	7 17	7 27	7 31	7 31	8 45	8 45	8 45	9 3	9 24
Oliantfontein	6 23	7 4	7 32	7 32	8 20	9 20	10 43	11 47	11 47							6 9	6 9	6 56	7 17	7 27	7 31	7 31	8 45	8 45	8 45	9 3	9 24
Pinedene	6 37	7 17	7 47	7 47	8 33	9 27	10 50	11 56	11 56							6 17	6 17	6 56	7 17	7 27	7 31	7 31	8 45	8 45	8 45	9 3	9 24
Irene	6 24	6 42	7 22	7 51	8 38	9 32	10 55	12 6	12 6							6 22	6 22	6 56	7 17	7 27	7 31	7 31	8 45	8 45	8 45	9 3	9 24
Lyttelton	6 30	6 48	7 28	7 57	8 43	9 37	10 60	12 6	12 6							6 27	6 27	6 56	7 17	7 27	7 31	7 31	8 45	8 45	8 45	9 3	9 24
Kloofzicht	6 30	6 48	7 28	7 57	8 43	9 37	10 60	12 6	12 6							6 32	6 32	6 56	7 17	7 27	7 31	7 31	8 45	8 45	8 45	9 3	9 24
Fountains	6 36	6 51	7 31	8 1	8 47	9 41	10 64	12 6	12 6							6 36	6 36	6 56	7 17	7 27	7 31	7 31	8 45	8 45	8 45	9 3	9 24
PRETORIA (R) A	6 40	6 55	7 35	8 5	9 50	10 44	12 6	12 20	12 20							6 40	6 40	6 56	7 17	7 27	7 31	7 31	8 45	8 45	8 45	9 3	9 24

STASIES. STATIONS.	SATERDAE—SATURDAYS.																										
	617	619	649	361	651	621	365	★ 623	625	627	629	631	N 665	633	371	★ 635	643	639	641	645	653	379	383	663			
JOHANNESBURG (R) D	10 25	10 35	11 35	11 43	12 24	12 34	12 40	1 0	1 35	2 130	3 15	3 45	4 32	4 45	4 57	5 15	5 21	6 0	6 15	6 45	8 35	9 122	9 153	11 0			
Jeppe (LR) A	10 28	10 39	11 39	11 48	12 29	12 38	12 45	1 4	1 39	2 34	3 20	3 49	4 36	4 49	5 0	5 14	5 29	6 5	6 20	6 50	8 39	9 126	9 157	11 4			
Germiston (R) D	10 40	10 50	11 50	12 5	12 40	12 50	12 57	1 15	1 50	2 45	3 31	4 1	4 48	5 0	5 14	5 29	5 35	6 16	6 31	7 1	8 50	9 144	10 15	11 15			
Knights	10 41	10 54	11 53	12 21	12 42	12 53	1 7	1 18	1 53	2 48	3 37	4 5	4 50	5 2	5 15	5 33	5 45	6 23	6 40	7 5	8 52	10 7	10 45	11 20			
Ravensklip	11 0	11 59	12 27	12 48	1 13	1 13	1 13	1 13	1 59	2 54	3 44	4 11	4 51	5 21	5 33	5 51	5 51	6 29	6 46	7 11	8 58	10 12	10 50	11 26			
Elandsfontein	11 5	12 1	12 29	12 50	1 18	1 18	1 18	1 18	2 2	2 56	3 46	4 14	4 54	5 24	5 36	5 54	5 54	6 32	6 49	7 14	9 0	10 15	10 53	11 28			
Kempton Park	10 56	11 12	12 16	12 39	1 1	1 8	1 25	1 25	2 12	3 7	3 52	4 24	5 5	5 17	5 33	5 56	5 56	6 34	6 51	7 16	9 3	10 17	10 55	11 31			
Birchleigh	11 17	12 17	1 1	1 5	1 13	1 13	1 13	1 13	2 17	3 12	3 52	4 24	5 5	5 17	5 33	5 56	5 56	6 34	6 51	7 16	9 3	10 17	10 55	11 31			
Kaalfontein	11 22	12 22	1 9	1 9	1 13	1 13	1 13	1 13	2 21	3 17	3 52	4 24	5 5	5 17	5 33	5 56	5 56	6 34	6 51	7 16	9 3	10 17	10 55	11 31			

PRETORIA—GERMISTON—JOHANNESBURG.

MAANDAE TOT VRYDAE—MONDAYS TO FRIDAYS.

STASIES. STATIONS.	600	346	2602	3602	602	350	606	610	352	614	612	354	356	616	360	622	362	624	626	364	634
PRETORIA (R) D	3 5			5 35	5 50		6 30	7 7		8 15	8 20			9 40		12 20		12 52	1 10		2 15
Fountains	3 9			5 39			6 34	7 12						9 45							2 19
Kloofzicht	3 14			5 44			6 39	7 16						9 49		12 28		1 0			2 24
Lyttelton	3 17			5 47	6 0		6 43	7 20			8 30			9 54		12 32		1 4	1 20		2 28
Irene	3 22			5 53	6 6		6 49	7 26			8 36			10 0		12 38		1 9	1 26		2 34
Pinedene	3 27			5 57			6 54				8 40			10 5					1 30		2 38
Olifantsfontein	3 33			6 3			7 1				8 46			10 11		12 48			1 36		2 45
Kaalfontein	3 40			6 12			7 9				8 55			9 42		10 20			1 44		2 53
Birchleigh	3 45	4 57	6 3	6 16			7 14	7 45	7 51		9 0			9 47	10 25				1 49		2 58
Kempton Park	3 50	5 2	6 8	6 21	6 29	6 46	7 21	7 52	7 57	9 5	9 10	9 52	10 31	12 12	1 3	1 35			1 55	2 26	3 4
Elandsfontein	3 57	5 9	6 15	6 28		6 53	7 29		8 4		9 17	9 59	10 39	12 19	1 11	1 42		2 2	2 33	3 11	
Ravensklip	3 59	5 11	6 18	6 30		6 56	7 31		8 6		9 19	10 1	10 41	12 21		1 44			2 35	3 14	
Knights	4 1	5 14	6 21	6 33		6 59	7 36		8 9		9 22	10 4	10 44	12 24		1 47			2 38	3 17	
A	4 7	5 20	6 27	6 39	6 43	7 5	7 42	8 6	8 15	9 3	9 20	9 28	10 10	10 50	12 30	1 20	1 53		2 11	2 44	3 23
Germiston (R) D	4 9	5 27	6 30	6 40	6 46	7 12	7 44	8 8	8 16	9 5	9 22	9 30	10 13	10 56	11 5	1 22	2 6		2 13	2 52	3 26
Jeppe (LR) A	4 26	5 44	6 47	6 58	7 2	7 25	7 57	8 10	8 33	9 20	9 37	9 49	10 25	11 7	1 22	2 23			2 24	3 5	3 37
JOHANNESBURG (R) A	4 33	5 50	6 53	7 4	7 8	7 30	8 2	8 24	8 38	9 20	9 37	9 55	10 30	11 12	1 28	1 37	2 29		2 30	3 10	3 42

STASIES. STATIONS.	MAANDAE TOT VRYDAE—MONDAYS TO FRIDAYS.																		SATERDAE—SATURDAYS.													
	636	376	638	368	370	640	372	646	642	644	650	652	654	656	378	382	664	600	346	2602	3602	602	350	606	610	352	614	612	354	356	616	618
PRETORIA (R) D	3 35		4 15			4 50		5 10	5 20	5 45	6 30	7 14	8 15	8 35			11 10	3 5			5 35	5 50		6 30	7 7		8 15	8 20			9 40	10 45
Fountains						5 14		5 19		5 54	6 39			8 44			11 14	3 9			5 39			6 34	7 12					9 45	10 49	
Kloofzicht			4 23			4 58		5 19		5 54	6 39			8 44			11 19	3 14			5 44			6 39	7 16					9 49	10 54	
Lyttelton	3 45		4 27			5 1		5 23		5 59	6 43	7 56	8 25	8 48			11 22	3 17			5 47	6 0		6 43	7 20		8 30			9 54	10 58	
Irene	3 51		4 32			5 7		5 37		6 5	6 49	7 56	8 31	8 54			11 28	3 22			5 53	6 6		6 49	7 26		8 36			9 54	10 58	
Pinedene						5 11		5 41		6 9	6 54			8 58			11 32	3 27			5 57			6 54			8 40			9 54	10 58	
Olifantsfontein						5 17		5 47		6 16	7 0			9 4			11 38	3 33			6 3			7 1			8 46			9 54	10 58	
Kaalfontein	4 7					5 18	5 25	5 55		6 24	7 9			9 12			11 46	3 40			6 11			7 9			8 55			9 47	10 25	
Birchleigh						5 22	5 29	6 0		6 29	7 14		8 51	9 17	10 35		11 50	3 45	4 57	6 36	16			7 14	7 45	7 51			9 47	10 25		
Kempton Park	4 16	4 30	4 56	5 10	5 27	5 35	5 42	6 6		6 34	7 20		8 58	9 23	10 40	11 5	11 55	3 50	5 26	6 21	6 29	6 46	7 12	7 57	9 5	9 10	9 52	10 31	11 32			
Elandsfontein		4 37		5 17		5 49	6 13		6 41	7 28		9 6	9 30	10 47	11 12	12 2	3 57	5 9	6 16	6 28		6 53	7 29		8 4		9 17	9 59	10 39	11 39		
Ravensklip				5 20		5 51	6 16		6 44	7 30		9 33	10 49	11 14	12 4	3 59	5 11	6 18	6 30		6 50	7 31		8 6		9 19	10 1	10 41	11 41			
Knights				5 23		5 54	6 19		6 47	7 33		9 36	10 52	11 17	12 7	4 15	5 14	6 21	6 33		6 59	7 36		8 9		9 22	10 4	10 44	11 44			
A	4 31	4 46	5 12	5 29	5 42	5 49	6 1	6 25	6 8	6 53	7 39	8 32	9 15	9 42	10 58	11 23	12 13	4 7	5 20	6 27	6 39	6 43	7 5	7 42	8 6	8 15	9 3	9 20	9 28	10 10	10 50	11 49
Germiston (R) D	4 35	4 51	5 14	5 31	5 46	5 55	6 1	6 28	6 10	6 58	7 44	8 35	9 18	9 44	11 5	12 7	12 14	4 9	5 27	6 30	6 40	6 46	7 12	7 44	8 8	8 16	9 5	9 22	9 30	10 16	10 56	11 50
Jeppe (LR) A	4 51	5 10	5 30	5 48	6 1	6 10	6 21	6 39	7 9	7 55		9 29	9 55	11 22	12 24	12 25	4 26	5 44	6 47	6 58	7 2	7 25	7 58	8 19	8 33		9 40	10 33	11 7			
JOHANNESBURG (R) A	4 57	5 17	5 37	5 53	6 6	6 17	6 27	6 45	6 25	7 15	8 0	8 50	9 35	10 0	11 28	12 30	4 33	5 50	6 53	7 47	8 7	8 30	8 28	8 24	8 38	9 20	9 37	9 55	10 39	11 12	12 5	

STASIES. STATIONS.	SATERDAE—SATURDAYS.																				
	360	620	622	624	364	626	630	634	636	640	642	370	648	650	652	654	656	662	378	382	664
PRETORIA (R) D		12 5	12 25	12 52		1 15	1 40	2 45	3 35	4 50	5 20		5 40	6 30	7 40	8 15	8 35	9 10			11 25
Fountains		12 10		12 56			1 45		4 54					6 35			8 48	9 15			11 30
Kloofzicht		12 14		1 1			1 49		4 59					6 39			8 44	9 19			11 34
Lyttelton		12 18	12 36	1 4		1 26	1 53	2 56	3 46	5 3				6 48	7 50	8 25	8 48	9 24			11 38
Irene		12 23	12 42	1 10		1 32	1 59	3 2	3 52	5 8				6 49	7 56	8 31	8 54	9 30			11 43
Pinedene		12 28		1 14			2 4		5 13					6 54		8 36	8 58	9 34			11 48
Olifantsfontein		12 34	12 51	1 20			2 10		5 19					6 5	7 0	9 4	9 40				11 54
Kaalfontein		12 42		1 27			2 18		5 27					6 0	7 9	9 12	9 48				12 2
Birchleigh		12 46		1 32			2 22	3 10	4 0	5 31				6 4	7 14	8 51	9 17	9 53	10 35		12 7
Kempton Park	12 42	12 52		1 37	1 43		2 28	3 25	4 15	5 37				6 10	7 20	8 58	9 23	9 58	10 40	11 5	12 12
Elandsfontein	12 49	12 59			1 50		2 36	3 32	4 22	5 44				6 17	7 28	9 6	9 30		10 47	11 12	12 19
Ravensklip	12 51	1 1			1 52		2 38	3 34	4 24	5 46				6 19	7 30	9 33			10 49	11 14	12 21
Knights	12 54	1 4			1 55		2 41	3 37	4 27	5 50				6 22	7 33	9 36			10 52	11 17	12 24
A	1 0	1 10	1 19	1 52	2 1	2 7	2 47	3 41	4 33	5 56	6 8	6 28	6 35	7 39	8 32	9 15	9 42	10 13	10 58	11 23	12 30
Germiston (R) D	1 6	1 13	1 21	1 54	2 10	2 10	2 50	3 44	4 34	6 0	6 10	6 29	6 36	7 44	8 35	9 18	9 44	10 15	11 5	11 31	12 33
Jeppe (LR) A	1 21	1 24	1 32	2 5	2 5	3 9	3 55	4 45	6 11			6 47	7 55			9 29	9 55		11 22	11 48	12 48
JOHANNESBURG (R) A	1 27	1 30	1 36	2 10	2 25	2 25	3 15	4 0	4 50	6 16	6 25	6 44	6 52	8 0	8 50	9 35	10 0	10 30	11 28	11 53	12 53

★ Eetsalon aan trein.
Dining car on train.
Besonderhede van Padmotordienste
op bladsye 221-252.
For Road Motor Index see pages
221-252.

SPRINGS—KAYDALE—HEIDELBERG.

Table with columns: Miles, Myl., STATIONS, STASIES, MONDAYS TO FRIDAYS.—MAANDAE TOT VRYDAE. Rows include SPRINGS, Selpark, Daggafontein, Struisbult, Roadbend, Dunnottar, Sub Nigel, Servaas, Nigel, Jameson Park, KAYDALE, HEIDELBERG.

Table with columns: Miles, Myl., STATIONS, STASIES, SATURDAYS.—SATERDAE. Rows include SPRINGS, Selpark, Daggafontein, Struisbult, Roadbend, Dunnottar, Sub Nigel, Servaas, Nigel, Jameson Park, KAYDALE, HEIDELBERG.

Table with columns: Miles, Myl., STATIONS, STASIES, SUNDAYS.—SONDAE. Rows include SPRINGS, Selpark, Daggafontein, Struisbult, Roadbend, Dunnottar, Sub Nigel, Servaas, Nigel, Jameson Park, KAYDALE, HEIDELBERG.

HEIDELBERG—KAYDALE—SPRINGS.

Table with columns: Altitude, Hoogte, Ft. Vt., STATIONS, STASIES, MONDAYS TO FRIDAYS.—MAANDAE TOT VRYDAE. Rows include HEIDELBERG, KAYDALE, Jameson Park, Nigel, Servaas, Sub Nigel, Dunnottar, Roadbend, Struisbult, Daggafontein, Selpark, SPRINGS.

Table with columns: Miles, Myl., STATIONS, STASIES, SATURDAYS.—SATERDAE. Rows include HEIDELBERG, KAYDALE, Jameson Park, Nigel, Servaas, Sub Nigel, Dunnottar, Roadbend, Struisbult, Daggafontein, Selpark, SPRINGS.

Table with columns: Miles, Myl., STATIONS, STASIES, SUNDAYS.—SONDAE. Rows include HEIDELBERG, KAYDALE, Jameson Park, Nigel, Servaas, Sub Nigel, Dunnottar, Roadbend, Struisbult, Daggafontein, Selpark, SPRINGS.

Sum./Sun.

SPRINGS—WELGEDAGHT—BENONI—GERMISTON—JOHANNESBURG—RANDFONTEIN.

Miles from Myl van Johannesburg.	STATIONS. STASIES.	Miles from Myl van Johannesburg.	STATIONS. STASIES.	STATIONS STASIES.
30	SPRINGS..... (R) D	—	JOHANNESBURG..... (LR) D	<p>For particulars of the train service over the following sections, refer to public time-table posters issued by the System Manager, Johannesburg, and displayed at railway stations: also Pocket Time Tables on sale at Bookstalls—price 6d.</p> <p>Besonderhede van die treindiens oor die volgende trajekte verskyn op publieke tydtafel-aanplakbiljette wat deur die Afdelingsbestuurder, Johannesburg, uitgereik is, en wat op spoorwegstasies vertoon word, en ook sakydtafels wat teen 6d. elk by boekwinkels aangebied word,</p> <p>Randfontein—Springs. Jeppe—Orlando—Pimville—Midway. Germiston—Jupiter—BooySENS—Alberton—Watties. Faraday—BooySENS—New Canada—Phefeni. Welgedacht—Apex. Welgedacht—Modderbee—Dunswart.</p>
23	Pollak Park..... " " " "	1	Braamfontein..... (LR) " " " "	
27	Newera..... " " " "	2	Mayfair..... " " " "	
25	Schapenrust..... " " " "	3	Grosvenor..... " " " "	
23	Brakpan..... " " " "	4	Langlaagte..... " " " "	
22	Anzac..... " " " "	4	Industria..... " " " "	
23	Welgedacht..... " " " "	5	Westbury..... " " " "	
26	Geduld..... " " " "	6	Newclare..... " " " "	
25	Dersley..... " " " "	7	Maraisburg..... " " " "	
24	Northhaft..... " " " "	8	Unified..... " " " "	
23	Modrea..... " " " "	9	Florida..... " " " "	
20	Deep Levels..... " " " "	10	Hamberg..... " " " "	
20	Apex..... " " " "	12	Rodepoort..... " " " "	
19	New Kleinfontein..... " " " "	13	Rodepoort West..... " " " "	
33	Randklop..... " " " "	14	Princess..... " " " "	
29	Alliance..... " " " "	16	Wilpoortje..... " " " "	
28	Modderbee..... " " " "	18	Luijpaardsvlei..... " " " "	
26	Cloverdene..... " " " "	20	Windsor Mine..... " " " "	
22	Van Ryn..... " " " "	20	Krugersdorp..... (LR) " " " "	
20	Northmead..... " " " "	22	West Rand..... " " " "	
20	Cranbourne..... " " " "	23	Millsite..... " " " "	
19	Avenue..... " " " "	24	Central..... " " " "	
19	Benoni..... (LR) " " " "	26	Robinson..... " " " "	
17	Dunswart..... " " " "	27	Homelake..... " " " "	
15	Boksburg East..... " " " "	28	RANDFONTEIN..... A	
14	Boksburg..... " " " "			
13	East Rand..... " " " "			
12	Angelo..... " " " "			
11	Delmore..... " " " "			
9	Germiston..... (R) { A D			
8	President..... " " " "			
8	Driehoek..... " " " "			
7	Goldenhuis..... " " " "			
6	Cleveland..... " " " "			
5	Tooronga..... " " " "			
5	Denver..... " " " "			
4	George Goch..... " " " "			
3	Jeppe..... (LR) " " " "			
1	Doornfontein..... " " " "			
..	JOHANNESBURG..... (R) A			

ZOEKMAKAAR—TZANEEN—KOMATIPOORT.

Hoogte. Altitude. Voet. Feet.	Myl van Zoekma-kaar. Miles from Zoekma-kaar.	STASIES. STATIONS.	Maan., Don., Mon., Thur.	Din., Don., Sat., Tues., Thur., Sat.	STATIONS. STASIES.	Mon., Wed., Fri., Maan., Woens., Vry.	Tues., Fri., Din., Vry.
4269	..	★PIETERSBURG..... (R) D	665	633	KOMATIPOORT..... (LR) D	630	666
3846	..	★ZOEKMAKAAR..... (LR) { A D	9 15		Crocodile Bridge..... " " " "	2 0	
2769	16	Goudplaats..... " " " "	11 25		Randspruit..... " " " "	2 33	
2549	19	Bastkloof..... " " " "	11 35		Duba..... " " " "	3 29	
2763	22	Gordier..... " " " "	12 32		Skukuza..... " " " "	4 14	
2443	27	Mokeetsi..... (LR) " " " "	12 41		Huhla..... " " " "	5 0	
2718	31	Brandboontjes..... " " " "	12 52		Toulon..... " " " "	5 12	
2902	35	Wilkrans..... " " " "	1 15		Newington..... " " " "	5 27	
3058	40	Duivelskloof..... " " " "	1 29		Metsi..... " " " "	6 12	
2893	44	Westfalia..... " " " "	1 42		Hokwe..... " " " "	6 26	
2455	47	Politsi..... " " " "	2 4		Rolle..... " " " "	7 0	
2488	52	Estate..... " " " "	2 17		Mbhumba..... " " " "	7 20	
2375	55	Tzaneen..... " " " "	2 27		Cattleton..... " " " "	7 44	
2270	60	Ledzee..... " " " "	2 42		Cottendale..... " " " "	8 4	
1997	65	Letaba..... " " " "	2 57		Acornhoek..... " " " "	8 13	
1821	71	Orangedene..... " " " "	3 11		Klaserie..... " " " "	8 57	
1870	73	Letsitele Tank..... " " " "	3 27		Kapama..... " " " "	9 38	
2070	85	Letsitele..... " " " "	3 33		Hoedspruit..... " " " "	9 53	
1988	90	RUBBERVALE..... { A D	3 48		Elephant's Tank..... " " " "	10 44	
1776	96	Gravelotte..... " " " "	3 55		Mica..... " " " "	11 28	
1858	106	Selatirivier..... " " " "	4 31		Corundum..... " " " "	12 10	
1627	114	Corundum..... " " " "		3 30	Selati River..... " " " "	12 39	
1400	118	Mica..... " " " "		3 48	Gravelotte..... " " " "	1 43	
1980	133	Elephant's Tank..... " " " "		4 13	RUBBERVALE..... { A D	2 18	
2033	143	Hoedspruit..... " " " "		4 55	Letsitele..... " " " "	2 35	9 30
2140	148	Kapama..... " " " "		5 26	Letsitele Tank..... " " " "		10 6
2432	154	Klaserie..... " " " "		5 41	Orangedene..... " " " "		10 17
2070	159	Acornhoek..... " " " "		6 47	Letaba..... " " " "		10 27
2062	160	Cottendale..... " " " "		7 21	Ledzee..... " " " "		10 42
1875	165	Cattleton..... " " " "		7 47	Tzaneen..... " " " "		10 22
1870	170	Mbhumba..... " " " "		8 45	Politsi..... " " " "		11 13
1761	173	Hokwe..... " " " "		9 2	Westfalia..... " " " "		11 47
1747	183	Metsi..... " " " "		9 10	Duivelskloof..... " " " "		11 56
1058	188	Newington..... " " " "		9 25	Wilkrans..... " " " "		12 15
1191	201	Toulon..... " " " "		9 47	Brandboontjes..... " " " "		12 29
1068	206	Huhla..... " " " "		10 6	Mokeetsi..... (LR) " " " "		12 39
1068	207	Skukuza..... " " " "		10 39	Gordier..... " " " "		12 59
1849	218	Duba..... " " " "		10 54	Bastkloof..... " " " "		1 15
1298	232	Randspruit..... " " " "		11 36	Goudplaats..... " " " "		1 25
712	249	Crocodile Bridge..... " " " "		11 53	★ZOEKMAKAAR..... (LR) A		1 41
619	257	KOMATIPOORT..... (LR) A		12 1	★PIETERSBURG..... (R) A		3 2
				12 44			5 46

Passenger accommodation is provided on the following goods trains:—
 3 | 0 Weds. and Fris., Pietersburg to Rubbervale.
 3 | 15 Sun., Pietersburg to Rubbervale.
 5 | 15 Mon., Weds. and Fris., Rubbervale to Pietersburg.
 ★—For full service, Pietersburg—Zoekmaakar, see pages 34 and 35.
 For Road Motor Index see pages 221—252.

Akkommodasie vir passasiers word op die volgende goederetreine verskaf:—
 3 | 0 Woens. en Vry., Pietersburg na Rubbervale.
 3 | 15 Son., Pietersburg na Rubbervale.
 5 | 15 Maan., Woens. en Vry., Rubbervale na Pietersburg.
 ★—Volledige diens Pietersburg—Zoekmaakar, sien bladsye 34 en 35.
 Besonderhede van Padmotordienste op bladsye 221—252.

PYRAMID—PRETORIA NOORD—PRETORIA.

MAANDAE TOT VRYDAE.—MONDAYS TO FRIDAYS.

Myl. Miles.	STASIES. STATIONS.	Din., Don. Tue. Thur.	742	720 B	714 A	320	314	312	804	920	1010	316	318	322	1006	324	902	764	326	1002	816	330	338	334	340
..	PYRAMID..... D		2 27	3 6	4 40			5 55				7 8	9 25	12 1				2 41	3 30			5 6	7 7		
2	Sphinx		2 34	3 10	4 48			5 59				7 11	9 28	12 4				2 41	3 35			5 9	7 10		
4	Bon Accord.....(LR)		2 41	3 15	4 53			6 4				7 17	9 34	12 10		2 8		2 51	3 41			5 14	7 16		
5	Meersig		2 45	3 19	4 57			6 7				7 20	9 37	12 13		2 10		2 51	3 44			5 17	7 19		
6	Onderstepoort.....		2 49	3 22	5 0			6 10				7 23	9 40	12 16		2 18		3 2	3 53			5 20	7 22		
7	Pretoria Noord (LR)		2 54	3 28	5 6			6 14			6 59	7 28	9 44	12 20	1 4	2 22		3 2	3 57	4 20		5 24	7 26	7 30	8 50
8	Wonderboom.....							6 17			7 2	7 30	9 46	12 22		2 25		3 2	3 59	4 23		5 27		7 32	8 52
10	Mountain View							6 21			7 7	7 35	9 51	12 27		2 29		3 2	3 59	4 23		5 31		7 36	8 56
11	Daspoort.....							6 24			7 11	7 38	9 54	12 30		2 32		3 2	3 59	4 23		5 34		7 39	8 59
12	Hercules		3 15	3 41	5 19	5 25	6 18	6 27	6 33	7 6	7 13	7 41	9 56	12 32	1 18	2 35	2 39	3 15	4 7	4 36		5 40		7 42	9 2
13	Bantule.....					5 28	6 21	6 30	6 36	7 9	7 17	7 44	9 59	12 35		2 40		3 15	4 12	4 30		5 40		7 45	9 5
13	Golf					5 30	6 24	6 32	6 38	7 12	7 20	7 47	10 2	12 38		2 40		3 15	4 15	4 42		5 42		7 47	9 8
13	Schuttestraat.....					5 33	6 27	6 35	6 41	7 15	7 23	7 50	10 5	12 41		2 43		3 15	4 18	4 46		5 45		7 50	9 11
14	Ketjen					5 36	6 29	6 38	Na/	7 17	7 27	7 52	10 7	12 43		2 46		3 15	4 20	4 49	4 54	5 48		7 53	9 13
15	Pretoria Wes.....		3 39	4 4	5 32	5 38	6 32	6 41	To	7 20	7 30	7 55	10 10	12 46	1 45	2 48	3 0	3 39	4 23	4 53	4 59	5 50		7 55	9 16
15	Barracks					5 40	6 34	6 43	Cor-	7 22	7 32	7 57	10 12	12 48		2 50		3 39	4 25	4 55	5 1	5 52		7 57	9 18
16	PRETORIA.....(R) A		3 45	4 10	5 38	5 43	6 37	6 46	delfos	7 25	7 36	8 0	10 15	12 51	1 50	2 53	3 5	3 45	4 28	4 58	5 3	5 55		8 0	9 21

SATERDAE.—SATURDAYS.

Myl. Miles.	STASIES. STATIONS.	Din., Don. Tue. Thur.	742	720 B	714 A	320	314	312	804	920	1010	316	318	1006	816	324	330	326	902	764	1002	328	338	910	340
..	PYRAMID..... D		2 27	3 6	4 40			5 55				7 8	9 25	12 1		12 30		2 8		2 41		4 39	7 0		
2	Sphinx		2 34	3 10	4 48			5 59				7 11	9 28	12 4		12 33		2 11		2 41		4 42	7 3		
4	Bon Accord.....(LR)		2 41	3 15	4 53			6 4				7 17	9 34	12 10		12 39		2 17		2 51		4 48	7 8		
5	Meersig		2 45	3 19	4 57			6 7				7 20	9 37	12 13		12 42		2 20		2 51		4 51	7 11		
6	Onderstepoort.....		2 49	3 22	5 0			6 10				7 23	9 40	12 16		12 51		2 23		3 2		4 54	7 14		
7	Pretoria Noord (LR)		2 54	3 28	5 6			6 14			6 59	7 28	9 44	12 21		12 55		2 27		3 2		4 59	7 18	8 5	
8	Wonderboom.....							6 17			7 2	7 30	9 46	12 22		12 58		2 29		3 2		4 23	5 1	7 21	8 7
10	Mountain View							6 21			7 7	7 35	9 51	12 27		12 55		2 34		3 2		4 28	5 6	7 25	8 11
11	Daspoort.....							6 24			7 11	7 38	9 54	12 30		1 2		2 37		3 2		4 32	5 9	7 28	8 14
12	Hercules		3 15	3 41	5 19	5 25	6 18	6 27	6 33	7 6	7 13	7 41	9 56	12 32	1 18	2 35	2 39	3 15	4 7	4 36	5 11	7 31	7 55	8 17	
13	Bantule.....					5 28	6 21	6 30	6 36	7 9	7 17	7 44	9 59	12 35		1 11	2 15	3 15	4 12	4 30	5 14	7 34	7 58	8 20	
13	Golf					5 30	6 24	6 32	6 38	7 12	7 20	7 47	10 2	12 38		1 14	2 18	3 15	4 15	4 42	5 17	7 36	8 1	8 22	
13	Schuttestraat.....					5 33	6 27	6 35	6 41	7 15	7 23	7 50	10 5	12 41		1 17	2 21	3 15	4 18	4 46	5 20	7 39	8 4	8 25	
14	Ketjen					5 36	6 29	6 38	Na/	7 17	7 27	7 52	10 7	12 43		1 19	2 24	3 15	4 19	4 49	5 22	7 42	8 6	8 28	
15	Pretoria Wes.....		3 39	4 4	5 32	5 38	6 32	6 41	To	7 20	7 30	7 55	10 10	12 46	1 45	2 24	2 29	3 27	4 23	4 53	5 25	7 44	8 19	8 30	
15	Barracks					5 40	6 34	6 43	Cor-	7 22	7 32	7 57	10 12	12 48		1 22	2 29	3 27	4 25	4 55	5 27	7 46	8 21	8 32	
16	PRETORIA.....(R) A		3 45	4 10	5 38	5 43	6 37	6 46	delfos	7 25	7 36	8 0	10 15	12 51	1 50	2 27	2 34	2 58	3 32	3 45	4 58	5 30	7 49	8 24	8 35

SONDAE.—SUNDAYS.

Myl. Miles.	STASIES. STATIONS.	Din., Don. Tue. Thur.	720 B	714 A	1010	332	334	336	338	764	340	342	908	1042	344
..	PYRAMID..... D		3 21	4 40		7 39		1 28		3 41		5 21			7 56
2	Sphinx		3 25	4 48		7 42		1 31		3 49		5 24			7 59
4	Bon Accord.....(LR)		3 30	4 53		7 48	11 45	1 37	3 3	3 49		5 30			8 5
5	Meersig		3 34	4 57		7 51	11 47	1 40	3 5	3 5		5 33			8 8
6	Onderstepoort.....		3 37	5 0		7 54	11 50	1 44	3 9	3 9		5 36			8 11
7	Pretoria Noord (LR)		3 43	5 6	6 59	7 59	11 54	1 48	3 13	4 0	4 29	5 40	8 2	8 15	
8	Wonderboom.....			5 8	7 2	8 1	11 56	1 50	3 16		4 31	5 42		8 17	
10	Mountain View			5 12	7 7	8 6	12 1	1 55	3 20		4 35	5 47		8 22	
11	Daspoort.....			5 16	7 11	8 9	12 4	1 58	3 23		4 38	5 50		8 25	
12	Hercules		3 50	5 19	7 13	8 11	12 6	2 0	3 26	4 13	4 41	5 52	6 49	8 15	8 27
13	Bantule.....			7 17	8 14	12 9	2 3	3 29			4 44	5 55		8 30	
13	Golf			7 20	8 17	12 12	2 6	3 31			4 46	5 58		8 33	
13	Schuttestraat.....			7 23	8 20	12 15	2 9	3 34			4 49	6 1		8 36	
14	Ketjen			7 27	8 22	12 17	2 11	3 37			4 52	6 3		8 38	
15	Pretoria Wes.....		4 9	5 32	7 30	8 25	12 20	2 14	3 39	4 35	4 54	6 6	7 5	8 28	8 41
15	Barracks			7 32	8 27	12 22	2 16	3 41			4 56	6 8		8 43	
16	PRETORIA.....(R) A		4 15	5 38	7 36	8 30	12 25	2 19	3 44	4 40	4 59	6 11	7 11	8 34	8 46

A.—1ste en 2de klas.
 B.—Slegs nie blankes.
 C.—Hou still slegs wanneer passasiers moet afklim.
 *—Aankoms: passasiers stap oor.

A.—1st and 2nd Classes.
 B.—Non-Europeans only.
 C.—Stops only to set down passengers.
 *—Arrive: passengers change trains.

PRETORIA—PIETERSBURG—BEITBRIDGE.

Altitude, Hoogte, Feet, Voet.	Miles, Myl.	STATIONS, STASIES.	Not Sat. and Sun. Uitg. Sat. en Son.	Sat.	Sun. Son.	Not Sat. and Sun. Uitg. Sat. en Son.	Sun. Son.	Sat.	Daily, Daag-tiks.	Tue., Thur., Sun. Din., Don. Son.	Mon., Wed., Fri., M'n., W'n., Vry.	Tue., Thur., Sat., Din., Don., Sat.	Mon., Thur., M'n., Don.	Sun. Son.
			613/729	649/735	623/765	637/719	637/719	637/719	655/733	663/741	1301	1301	665	1313
5735	..	JOHANNESBURG... (R).. D	8 5	11 35	11 0	5 38	5 38	5 38	9 0	11 0
5479	..	Germiston (R)	8 21	11 53	1 17	5 59	5 59	5 59	9 25	11 20
4593	..	PRETORIA... (R).. A	9 10	11 0	2 10	7 5	7 15	7 15	10 20	12 25
4593	..	Pretoria (R) D	9 30	11 20	2 55	7 43	8 0	8 10	11 0	12 45
4547	1	Pretoria West	9 35	11 24	2 59	7 48	8 4	8 28	11 4	12 50
4400	2	Schulterstraat... For full service, see page 32.
4330	4	Heroules	9 51	11 33	3 9	8 2	8 16	8 42	11 12	1 4
4321	6	Daspoort... see page 32.
4255	6	Mountain View
4203	8	Wanderboom... Volledige diens op bladsy 32.
4196	9	Pretoria N. (LR)	10 7	11 44	3 20	8 15	8 29	8 55	11 24	1 18
4178	10	Onderstepoort... Volledige diens op bladsy 32.
4133	11	Meersig	10 11
4143	12	Bon Accord (LR)	10 14
4091	14	Sphinx	10 18	1 54	3 30	8 20	8 38	9 6	11 35	1 30
4061	16	Pyramid	10 23
3983	21	Patronella	10 27	2 1	3 37	8 44	8 45	9 13	11 42	1 39
3819	25	Aapiesrivier	10 38	2 20	3 45	8 54	8 56	9 24	11 50	1 57
3709	28	Hamanskraal (LR)	10 46	2 28	3 53	9 2	9 4	9 32	11 58	2 2
3651	32	Kekana	11 6	2 46	4 9	9 23	9 24	9 53	12 18	2 29
3659	35	Bosplaa	11 14	2 54	4 17	9 31	9 32	10 1	12 26	2 38
3584	42	Pleinaarsrivier (For Marble Hall, see p. 37) (LR) D	11 22	3 1	4 24	9 39	9 40	10 9	12 33	2 47
3632	51	Radium	11 45	3 18	4 40	9 50	10 0	10 29	12 50	3 8
3702	53	Codrington	12 3	3 32	4 54	10 16	10 17	10 47	1 6	3 30
3765	60	Willem	12 10	3 38	5 0	10 23	10 24	10 54	1 12
3843	64	Warmbad (LR)	12 33	3 51	5 13	10 38	10 39	11 9	1 25
4007	68	Buiskop	12 52	4 7	5 22	10 53	10 53	11 22	1 40
4124	72	Eerabevoond	1 1	4 16	5 31	11 2	11 2	11 31	1 49
4187	75	Vygeboom	1 12	4 25	5 40	11 13	11 13	11 42	2 5
3924	82	Nylstroom (For Vaalwater, see page 37) (LR) A	1 22	4 36	5 51	11 23	11 23	11 52	2 16
3878	86	Jasper	1 43	4 57	6 12	11 44	11 44	12 13	2 37
3861	90	Middelfontein	2 2	5 12	6 25	11 51	11 51	12 20	2 54
3851	97	Boekenhout	2 13	5 21	6 34	12 3	12 3	12 32	3 4
3806	102	Ypres	2 31	5 36	6 49	12 14	12 14	12 55	3 13
3783	107	Naboomspruit (For Zebra diela, see page 37) (LR) A	2 43	5 47	7 0	12 41	12 41	1 13	3 28
3737	112	Tobias	2 58	6 0	7 13	12 53	1 2	1 25	3 39
3782	117	Haakdoorn	3 11	6 1	7 13	1 8	1 8	1 40	3 52
3698	127	Drummondale	3 24	6 19	7 31	1 52	1 52	1 47	3 59
3643	129	Moorddriif	3 48	6 37	7 49	2 2	2 2	2 14	4 21
3865	138	Potgietersrust (LR)	3 52	6 41	7 53	2 23	2 23	2 37	4 39
4127	143	Orkloop	4 23	7 11	8 21	2 33	2 33	2 42	4 43
4332	149	Opblaas	4 37	7 25	8 34	3 6	3 6	3 15	5 16
4848	152	Lansklip	4 56	7 42	8 55	3 20	3 20	3 29	5 30
4847	159	Geyser	5 13	7 57	9 10	3 39	3 39	3 48	5 47
4504	164	Sandrivier	5 35	8 21	9 58	4 19	4 19	4 29	6 24
4882	168	Marabastad	5 47	8 30	10 7	4 31	4 31	4 41	6 33
4299	177	Pietersburg (R) A	5 58	8 39	10 16	4 43	4 43	4 53	6 42
4424	182	Nico	6 25	9 0	10 37	5 10	5 10	5 20	7 3
4420	185	Mathabula	8 25	8 25	9 15	11 0	..
4309	187	Dickedal	8 35	8 35	..	11 12	..
4072	195	Solomondale	8 44	8 44	..	11 23	..
4311	199	Bosbult	8 49	8 49	..	11 29	..
4303	203	Legatice	9 9	9 9	..	11 48	..
4333	208	Ramatula	9 9	9 9
4340	210	Koper	9 33	9 33	..	12 15	..
4208	215	Munnik	9 45	9 45	..	12 28	..
4208	220	Radikoffie	9 52	9 52	..	12 35	..
4171	225	Groenbult	10 5	10 5	..	12 48	..
3846	229	Zoekmakaar (Jet, for Kooiport, see p. 38) (LR) A	10 19	10 19	..	1 3	..
3940	232	Groot Spelonken	10 32	10 32	..	1 7	..
3952	240	Mannamed	10 47	10 47	..	1 11	..
3788	248	Bandoerkop	11 13	11 13	..	1 34	..
3421	256	Granite	11 33	11 33	..	1 53	..
3211	261	Madombidza	11 52	11 52	..	2 10	..
3112	270	Louis Trichardt (LR) A	12 12	12 12	..	2 33	..
3032	278	Schoemansdal	12 24	12 24	..	3 2	..
2990	282	Oilrust	12 50	12 50	..	3 23	..
2891	287	Mara	1 1	1 1	..	3 36	..
2952	297	Pareng	1 25	1 25	..	4 3	..
2576	299	Waterpoort	1 36	1 36	..	4 15	..
2670	305	Baobab	1 51	1 51	..	4 39	..
2692	307	Hardepad	2 27	2 27	..	4 51	..
2575	312	Pylkop	2 39	2 39	..	5 6	..
2540	318	Huntleigh	2 55	2 55	..	5 44	..
2353	324	Mopani	3 1	3 1	..	5 53	..
2010	331	Lilliput	3 15	3 15	..	6 9	..
1995	332	Oorbrug	3 30	3 30	..	6 30	..
2045	338	Skelmwater	3 49	3 49	..	6 46	..
1994	342	Kankusi	4 7	4 7	..	7 7	..
1948	351	Messina (LR) A	4 10	4 10	..	7 27	..
1600	356	Nyundo	4 24	4 24	..	7 45	..
1640	361	Limpopoort	4 30	4 30	..	7 58	..
		BEITBRIDGE	5 0	5 0	..	8 25	..
			5 13	5 13	..	8 30	..
			5 18	5 18	..	8 55	..
			5 53	5 53	..	9 9	..

A.—1st and 2nd classes only.
 B.—Non-Europeans only.
 S.—Indicates train will stop only when required to pick up or set down passengers.
 *—Stops at Germiston and then all stations to Olifantsfontein thereafter Pretoria to pick up passengers for places north of Pretoria.
 †—Stops at Kempton Park and Irene to pick up passengers for places north of Pretoria.
 Passenger accommodation is provided on the following goods trains:—
 3/0 Weds. and Frys., Pietersburg to Rubbervale.
 3/15 Suns., Pietersburg to Rubbervale.
 For Road Motor Index see pages 221-252.

A.—Slegs 1ste en 2de klas.
 B.—Slegs vir nie-blankes.
 S.—Dui aan dat die reën slegs as passasiers moet op- of afstig.
 *—Hou stil

BEITBRUG—PIETERSBURG—PRETORIA.

Hoogte. Altitude. Voet. Feet.	Myl. Miles.	STASIES. STATIONS.	Din., Vry. Tues. Fri.	Son., Maan., Woens., Vry. Sun., Mon., Wed. Fri.	Din., Don., Sat., Thurs., Sat.	Din., Don., Sat., Tues., Sat.	Uitg. Sat., Son. Not Sat. Sun. B	Sat. B	Son. Sun. B	Daaglik. Daily. A	Uitg. Son. Not Sun. B	Son. Sun. B
1640	1	BEITBRUG		1302	1302	742	720/608	720/608	720/608	714/604	764/638	764/640
1600	5	Limpopovier		8 30								
		Nyundo		8 35								
1948	10	Messina (LR)		9 3	9 29							
1994	18	Kamkusi		9 29	9 44							
2045	23	Skelmwater		9 44	9 56							
1995	29	Oorbrug		9 56	S							
2010	30	Lilliput		S	10 14	10 14						
2353	36	Mopani		10 14	10 42	10 42						
2540	42	Huntleigh		10 42	10 58	10 58						
2575	48	Pylkop		10 58	11 14	11 14						
2692	54	Hardepad		11 14	11 30	11 30						
2670	56	Baobab		11 30	11 38	11 38						
2576	61	Waterpoort		11 38	12 2	12 2						
2652	64	Pareng		12 2	12 11	12 11						
2891	73	Mara		12 11	12 55	12 55						
2990	77	Cilrust		12 55	1 8	1 8						
3032	82	Schoemansdal		1 8	1 23	1 23						
3112	91	Louis Trichardt (LR)		1 23	1 48	1 48						
3211	96	Madombidza		1 48	2 5	2 5						
3421	104	Granite		2 5	2 28	2 28						
3788	112	Bandolierkop		2 28	2 42	2 42						
3952	120	Mannamed		2 42	3 7	3 7						
3940	128	Groot Spelonken		3 7	3 29	3 29						
3846	131	Zoekmakaar (Aanst. vtr Komati-poort, sien bl. 38) (LR)		3 29	3 49	3 49						
				2 52	4 4	4 4						
4171	136	Groenhult		4 4	4 18	4 18						
4208	140	Radkoffie		4 18	4 35	4 35						
4208	145	Munnik		4 35	4 48	4 48						
4340	150	Koper		4 48	5 3	5 3						
4333	152	Ramatula		5 3	5 19	5 19						
4303	156	Lepalies		5 19	5 27	5 27						
4311	161	Bosbult		5 27	5 40	5 40						
4072	165	Solomondale		5 40	S	S						
4309	173	Dickedal		S	6 3	6 3						
4420	175	Mathalila		6 3	6 24	6 24						
4424	178	Niro		6 24	6 31	6 31						
4269	184	Pietersburg (R)		6 31	6 42	6 42						
				5 46	7 0	7 0						
4382	193	Marabastad		7 0	7 35	7 35		7 35	7 35	9 15	7 40	8 40
4504	198	Sandrivier		7 35	7 49	7 49		7 49	7 49	9 29	7 54	8 54
4847	202	Geyser		7 49	8 0	8 0		8 0	8 0	9 40	8 5	9 5
4848	209	Lunsklip		8 0	8 14	8 14		8 14	8 14	9 54	8 19	9 19
4332	212	Ophlaas		8 14	8 33	8 33		8 33	8 33	10 13	8 38	9 38
4127	218	Uitloop		8 33	8 48	8 48		8 48	8 48	10 20	8 45	9 45
3865	223	Potgietersrust (LR)		8 48	9 0	9 0		9 0	9 0	10 32	8 57	9 57
3643	232	Moorddrift		9 0	9 25	9 25		9 25	9 25	11 2	9 17	10 17
3698	234	Drummondlea		9 25	9 37	9 37		9 37	9 37	11 19	9 34	10 34
3782	244	Haakdoorn		9 37	9 42	9 42		9 42	9 42	11 24	9 39	10 39
3737	249	Tobias		9 42	9 47	9 47		9 47	9 47	11 24	9 58	10 58
3783	254	Naboomspruit (Zebediela, op bl. 37) (LR)		9 47	10 1	10 1		10 1	10 1	11 43	10 9	11 9
				10 1	10 17	10 17		10 17	10 17	11 54	10 25	11 25
3806	259	Ypres		10 17	10 28	10 28		10 28	10 28	12 10	10 26	11 26
3851	264	Boekenhout		10 28	10 35	10 35		10 35	10 35	12 17	10 36	11 36
3861	271	Middelfontein		10 35	10 45	10 45		10 45	10 45	12 27	10 46	11 46
3878	275	Jasper		10 45	10 55	10 55		10 55	10 55	12 37	11 1	12 1
3924	279	Nylstroom (Vaalwater, op bl. 37) (LR)		10 55	11 10	11 10		11 10	11 10	12 52	11 11	12 11
				11 10	11 20	11 20		11 20	11 20	1 14	11 23	12 23
4187	286	Vygeboom		11 20	11 30	11 30		11 30	11 30	1 2	11 11	12 11
4124	289	Eersbevoend		11 30	11 32	11 32		11 32	11 32	1 14	11 23	12 23
4007	293	Buiskop		11 32	11 42	11 42		11 42	11 42	1 31	11 30	12 30
3843	297	Warmbad (LR)		11 42	12 9	12 9		12 9	12 9	1 56	11 55	12 55
3765	301	Willem		12 9	12 16	12 16		12 16	12 16	2 7	12 2	1 2
3702	308	Codrington		12 16	12 26	12 26		12 26	12 26	2 33	12 12	1 12
3632	311	Radium		12 26	12 37	12 37		12 37	12 37	3 33	12 24	1 24
3584	319	Pienaarsrivier (Marble Hall op. bl. 37) (LR)		12 37	1 4	1 4		1 4	1 4	3 43	12 34	1 34
				12 47	1 26	1 26		1 26	1 26	3 56	12 47	1 47
3659	326	Bosplaas		1 17	1 39	1 39		1 39	1 39	3 56	12 54	1 54
3651	329	Kekana		1 39	1 46	1 46		1 46	1 46	4 3	1 14	2 14
3709	333	Hamansstraat (LR)		1 46	2 6	2 6		2 6	2 6	4 15	1 15	2 15
3819	336	Aapiesrivier		2 6	2 24	2 24		2 24	2 24	5 7	1 26	2 26
3983	340	Petronilla		2 24	2 41	2 41		2 41	2 41	6 7	1 38	2 38
4041	345	Pyramid		2 41	2 49	2 49		2 49	2 49	6 16	1 56	2 56
4091	346	Sphinx		2 49	3 6	3 6		3 6	3 6	6 24	2 10	3 7
4143	349	Bon Accord (LR)		3 6	3 21	3 21		3 21	3 21	6 48	2 21	3 17
4133	350	Meersia		3 21	3 30	3 30		3 30	3 30	6 48	2 41	3 41
4178	351	Onderstepoort		3 30	3 35	3 35		3 35	3 35	6 57	2 51	3 49
4196	352	Pretoria N. (LR)		3 35	3 37	3 37		3 37	3 37	7 0	3 0	4 0
4203	353	Wonderboom		3 37	3 43	3 43		3 43	3 43	7 0	3 0	4 0
4255	355	Mountain View		3 43	3 43	3 43		3 43	3 43	7 0	3 0	4 0
4321	356	Daspoort		3 43	3 43	3 43		3 43	3 43	7 0	3 0	4 0
4330	357	Hercules		3 43	3 43	3 43		3 43	3 43	7 0	3 0	4 0
4400	359	Schuttestraat		3 43	3 43	3 43		3 43	3 43	7 0	3 0	4 0
4547	360	Pretoria Wes		3 43	3 43	3 43		3 43	3 43	7 0	3 0	4 0
4593	361	PRETORIA (R)		3 43	3 45	3 45		3 45	3 45	7 0	3 0	4 0
4593	361	PRETORIA (R) D					608 B	3602				
5479	395	Germiston (R) A					4 35	5 35	4 35	5 55	4 15	5 55
5735	404	JOHANNESBURG (R) A					5 55	6 30	5 55	6 20	5 12	6 12
							6 20	7 4	6 20	7 38	5 37	6 12

A.—Slegs 1ste en 2de klas.
 B.—Slegs vir nie-blankes.
 C.—Hou stil slegs wanneer passasiers moet afklim.
 S.—Dui aan dat die trein stilstou slegs as passasiers moet op- of afklim.
 * Saterdag. Pretoria ver. 4||50, Johannesburg aan. 6||16.
 Akkommodasie vir passasiers word op die volgende goederetrein verskaf:—
 5||15 Maan., Woens., Vry., Rubbervale na Pietersburg.

Besonderhede van Padmotordienste op bladsye 221-252.

A.—1st and 2nd class only.
 B.—Non-Europeans only.
 C.—Stops only to set down passengers.
 S.—Indicates train will stop only when required to pick up or set down passengers.
 * Saturdays. Pretoria dep. 4||50. Johannesburg arr. 6||16.
 Passenger accommodation is provided on the following goods train:—
 5||15 Mon., Weds., Fris., Rubbervale to Pietersburg.

For Road Motor Index see pages 221-252.

PRETORIA—BRITS—BEESTEKRAAL—RUSTENBURG—THABAZIMBI—MIDDELWIT.

Hoogte Alti- tude. Voet. Feet.	Myl. Miles.	STATIONS. STASIES.	Uitg. Not Sun.	Maan., Woen., Vry. Mon., Wed., Fri.	Maan., Woen., Vry. Mon., Wed., Fri.	Sat.	Uitg., Sat., Son. Not Sat., Sun.	Sat.	Son. Sun.	D'glike Daily	STATIONS. STASIES.	Sat.	Tue., Thur., Din., Don.	Tue., Thur., Sat., Din., Don., Sat.	Not Sun. Uitg. Son.	Daily. Daaglik.	Sun. Son.
5735	..	JOHANNESBURG (R) D	615/1001	1013	619/1005	651/621/1085	631/1009	635/1009	645/1011/1025	1025	MIDDELWIT (R) D	1006/622	1006/634	1014	1002/642	1026/1010/614	1042/656
5479	..	Germiston (R)	8 25	10 35	12 24	12 34	4 0	5 15	6 45		Pony			7 35			
4593	..	PRETORIA (R) A	8 48	10 54	12 42	12 53	4 20	5 33	7 5		Bierspruit			8			
			9 45	11 59	1 40	1 50	5 20	6 20	8 10		Kilkenny			8 8			
											Northam			8 29			
4547	1	Pretoria (R) D	9 55	12 30	1 55	5 40	6 30	8 30			Thabazimbi (LR) D					7 10	
4330	4	Pretoria West	9 58	12 34	2 0	5 44	6 34	8 34			Ferrogate					7 32	
4196	9	Heroules	10 12	12 44	2 14	5 56	6 47	8 47			Chromedale					7 48	
		Pretoria-Noord (LR) A	10 24	12 55	2 26	6 8	6 59	9 0			Tussenin					8 2	
	10	Wolmerton	10 25	12 56	2 28	6 9	7 0	9 1			Northam					8 35	
4273	13	Winterneest	S	S	S	S	S	S									
4350	15	Rosslyn	10 31	1 5	2 34	6 15	7 6	9 7			Northam			8 53		8 40	
4188	17	Hornsnek	10 37	1 11	2 40	6 21	7 12	9 13			Grobiersvlgt			9 25		9 6	
4180	20	Sjambok	10 44	1 19	2 46	6 28	7 19	9 20			Arthursvlei			9 41		9 22	
4164	25	De Wildt	10 51	1 26	2 53	6 35	7 26	9 27			Heystekrand			10 18		9 43	
3952	31	Stephanus	11 1	1 40	3 3	6 44	7 35	9 36			Kgetleng			10 37		9 56	
	34	Pendoring	11 11	1 56	3 23	6 55	7 46	9 47			Paul			10 56		10 13	
3775	36	Brits (LR) A	11 19	2 6	3 30	7 3	7 54	9 55			Boshoek			11 45		10 46	
			11 27	2 16	3 38	7 11	8 2	10 3			Phokeng			12 5		11 1	
											Kgalestad			12 19		11 13	
											Burgerreg			S		S	
3775	36	Brits (LR) D		3 10							Rustenburg (LR) A			12 36	1 40	4 15	5 25
3786	40	Rufus		3 24							Tabak				1 41	4 16	5 26
3774	41	Experiment		3 44							Colombia				1 47	4 22	5 32
3891	45	Rashoop		4 22							Bleskop				2 4	4 30	5 39
3579	51	Werkmellus		4 52							Norite				2 13	4 50	5 57
3555	53	Katnael		5 9							Marikana				2 20	4 57	6 4
3543	55	Hoëval		5 28							Turfgrond				2 33	5 11	6 17
3526	58	Corona		5 52							Maroelakop				2 41	5 20	6 25
3477	60	Ontgin		6 4							Wolhuterskop				2 49	5 28	6 32
3525	62	Beestekraal		6 14							Waterryk				2 54	5 34	6 38
											Brits (LR) A			3 3	5 43	6 47	
3775	36	Brits (LR) D	11 30			3 41	7 16	8 7	10 8		Beestekraal	6 45	8 15				
3761	37	Brits-Wes	11 34			3 46	7 21	8 12	10 13		Ontgin	6 48	8 18				
3940	40	Waterryk	11 42			3 53	7 29	8 20	10 21		Corona	7 3	8 33				
3869	43	Wolhuterskop	11 50			4 1	7 37	8 29	10 29		Hoëval	7 29	8 59				
3968	46	Maroelakop	11 58			4 10	7 46	8 38	10 38		Katnael	7 38	9 8				
3976	51	Turfgrond	12 8			4 20	7 57	8 49	10 49		Werkmellus	7 57	9 27				
4062	54	Marikana	12 19			4 31	8 7	9 0	10 59		Rashoop	8 37	10 7				
4101	59	Norite	12 30			4 42	8 19	9 12	11 11		Experiment	8 57	10 27				
4109	62	Bleskop	12 37			4 48	8 26	9 19	11 18		Rufus	9 4	10 34				
3997	65	Colombia	12 43			4 54	8 32	9 25	11 24		Brits (LR) A	9 20	10 50				
3964	67	Tabak	12 48			4 59	8 38	9 31	11 30								
4049	69	Rustenburg (LR) A	1 0			5 11	8 50	9 43	11 42	12 55							
	72	Burgerreg		2 10													
3647	75	Kgalestad		2 21						1 5							
3622	79	Phokeng		2 43						1 15							
3607	85	Boshoek		3 15						1 32							
3302	92	Paul		3 33						1 48							
3164	98	Kgetleng		3 54						2 3							
3357	103	Heystekrand		4 23						2 16							
3674	111	Arthursvlei		4 43						2 34							
3425	117	Grobiersvlgt		5 12						2 56							
3165	126	Northam		5 30						3 20							
2972	136	Tussenin								4 7							
2963	141	Chromedale								4 23							
2840	145	Ferrogate								4 39							
2694	155	Thabazimbi (LR) A								5 11							
3165	126	Northam		6 10													
3111	132	Kilkenny		6 32													
3114	135	Bierspruit		6 52													
	139	Pony		S													
3480	143	MIDDELWIT (R) A		7 24													

For Road Motor Index see pages 221-252.

Besonderhede van Padmotordienste op bladsy 221-252.

S.—Indicates train will stop only when required to pick up or set down passengers.
† —Sundays, Pretoria depart 8 20. Johannesburg, arrive 9 30.

S.—Dui aan dat die trein stilhou slegs as passasiers moet op- of afklim.
† —Sondae, Pretoria vertrek 8 20. Johannesburg aankom 9 30.

PRETORIA—PIENAARSRIVIER—TUINPLAATS—MARBLE HALL.

Hoogte. Altitude. Voet. Feet.	Myl. Miles.	STASIES. STATIONS.	Maan., Woens., Vry., Don., Wed., Fri.	STASIES. STATIONS.	Maan., Woens., Vry., Don., Wed., Fri.
			741		742
4593	..	★PRETORIA.....(R) D	12 45	MARBLE HALL..... D	7 20
3584	..	★PIENAARSRIVIER.....(LR) D	3 30	Spoeuvel.....	8 2
3659	5	Bourke.....	3 46	Voorreg.....	8 12
3758	8	Pankop.....	3 59	Makeepsvele.....	8 24
3673	11	Leonie.....	4 8	Nutfield.....	8 47
3672	13	Middelkop.....	4 16	Lodge.....	9 1
3619	14	Mackenzie.....	4 22	Tuinplaats.....(LR)	9 38
3596	16	Lehou.....	4 30	Sibis.....	9 49
3598	21	Worthing.....	4 44	Bingley.....	9 58
3571	24	Dandaloo.....	4 54	Ardeer.....	10 6
3564	27	Settlers.....	5 9	Chester.....	10 17
3561	30	Chester.....	5 21	Settlers.....	10 38
3541	33	Ardeer.....	5 31	Dandaloo.....	10 50
3538	35	Bingley.....	5 38	Worthing.....	11 1
3544	37	Sibis.....	5 45	Lehou.....	11 15
3542	40	Tuinplaats.....(LR)	6 14	Mackenzie.....	11 25
3448	46	Lodge.....	6 32	Middelkop.....	11 31
3407	49	Nutfield.....	6 45	Leonie.....	11 42
3278	56	Makeepsvele.....	7 5	Pankop.....	11 55
3247	60	Voorreg.....	7 16	Bourke.....	12 7
3285	63	Spoeuvel.....	7 23	★PIENAARSRIVIER.....(LR)	12 49
3071	76	MARBLE HALL..... A	8 6	★PRETORIA.....(R) A	3 45

★ Volledige diens Pretoria-Piensaarsrivier sien bladsye 34 en 35.

★ For full service Pretoria-Piensaarsrivier, see pages 34 and 35.

Akkommodasie vir passasiers word verskaf aan 'n goederetrein wat om 1122 Maandae tot Vrydae van Piensaarsrivier na Marble Hall vertrek, en sluit by Piensaarsrivier aan met die passasierstrein wat 9.30 Maandae tot Vrydae van Pretoria na Pietersburg vertrek.

Passenger accommodation is provided on a goods train departing from Piensaarsrivier at 1122 on Mondays to Fridays, to Marble Hall, connecting at Piensaarsrivier with the passenger train departing from Pretoria at 9.30 Mondays to Fridays to Pietersburg.

PRETORIA—NYLSTROOM—VAALWATER.

Hoogte. Altitude. Voet. Feet.	Myl. Miles.	STASIES. STATIONS.	Son., Din., Don., Sun., Tue., Thur.	STASIES. STATIONS.	Maan., Woens., Vry., Don., Wed., Fri.
			733/793		794/714
4593	..	★PRETORIA.....(R) D	11 0	VAALWATER..... D	5 0
3924	..	★Nylstroom.....(LR) D	2 37	Ruslat.....	5 4
4013	1	Genaak.....	4 0	Daeraad.....	5 19
4549	8	Kleinood.....	4 48	Omsingel.....	5 39
4745	11	Oopveld.....	5 12	Tweestroom.....	6 4
4452	15	Onwersag.....	5 28	Alma.....	6 41
4355	18	Loubad.....	5 54	Veldslag.....	7 2
4285	22	Koufontein.....	6 6	Koufontein.....	7 15
4205	25	Veldslag.....	6 13	Loubad.....	7 41
4102	30	Alma.....	7 50	Onwersag.....	7 53
4102	35	Tweestroom.....	7 22	Oopveld.....	8 27
4047	38	Omsingel.....	7 34	Kleinood.....	8 40
4021	43	Daeraad.....	7 52	Genaak.....	9 5
3996	44	Ruslat.....	8 7	★Nylstroom.....(LR) D	1 31
3999	46	VAALWATER..... A	8 20	★PRETORIA.....(R) A	5 38

★ Volledige diens Pretoria-Nylstroom, op bladsye 34 en 35.

★ For full service Pretoria-Nylstroom, see pages 34 and 35.

3de klas:—
Pretoria D 8 0 Son.
D 7 43 Din., Don.
Stap oor op Nylstroom.

3rd class:—
Pretoria D 8 0 Sun.
D 7 43 Tue., Thur.
Change at Nylstroom.

PRETORIA—NABOOMSPRUIT—ZEBEDIJELA.

Hoogte. Altitude. Voet. Feet.	Myl. Miles.	STASIES. STATIONS.	Uitg. Vry., Sat., Not Fri., Sat.	STASIES. STATIONS.	Maan., Din., Woens., Don., Mon., Tue., Wed., Thur.	Vry. Fri.
			733/1203		1204/714	1212/714
4593	..	★PRETORIA.....(R) D	11 0	ZEBEDIJELA..... D	11 25	5 20
3783	..	★NABOOMSPRUIT.....(LR) D	5 0	Flatsend.....	11 48	5 43
3700	6	Causeway.....	5 13	Inmerpan.....	12 22	6 16
3696	8	Rutland.....	5 26	Turbult.....	12 49	6 43
3638	10	Tweekopjes.....	5 37	Roedtan.....	1 30	7 18
3567	12	Creey.....	5 55	Vlakte.....	1 34	7 32
3531	15	Elchienell.....	6 6	Singlewood.....	1 57	7 57
3493	17	Truro.....	6 17	Truro.....	2 14	8 14
3470	21	Singlewood.....	6 34	Elchienell.....	2 28	8 28
3385	25	Vlakte.....	6 51	Creey.....	2 47	8 47
3345	28	Roedtan.....	7 16	Tweekopjes.....	3 9	9 8
3274	34	Turbult.....	7 33	Rutland.....	3 28	9 27
3226	40	Inmerpan.....	8 6	Causeway.....	3 36	9 35
3419	45	Flatsend.....	8 37	★NABOOMSPRUIT.....(LR) D	4 5	10 4
3592	52	ZEBEDIJELA..... A	9 10	★PRETORIA.....(R) A	12 17	12 17

★ Volledige diens Pretoria-Naboomspruit, op bladsye 34 en 35.

★ For full service, Pretoria-Naboomspruit, see pages 34 and 35.

3de klas:—
Pretoria D 8 0 Son.
D 7 43 uitg. Vry., Sat., Son.
Stap oor op Naboomspruit.
* Din., Woens., Don., Vry.
† Sat.

3rd class:—
Pretoria D 8 0 Sun.
D 7 43 not Fri., Sat., Sun.
Change at Naboomspruit.
* Tue., Wed., Thur., Fri.
† Sat.

PRETORIA—CORDELFOS.

Myl. Miles.	STASIES. STATIONS.	Uitg. Son. Not Sun.	Uitg. Son. Not Sun.	Uitg. Sat. en Son. Not Sat. and Sun.	STASIES. STATIONS.	Saterdag. Saturdays.	Uitg. Sat. en Son. Not Sat. and Sun.
		809	805	807		816	816
1	PRETORIA.....(R) D	6 21	Van/From	7 50	CORDELFOS..... D	12 15	4 45
1	Barracks	6 22	Sandpits	7 51	Rebecca	12 21	4 51
2	Pretoria Wes.....	6 25		7 54	Keljen.....	12 24	4 54
2	Keljen	6 27		7 59	Pretoria Wes	12 26	4 58
2	Rebecca	6 30	6 45	7 59	Barracks.....	12 28	5 0
4	CORDELFOS..... A	6 38	6 52	8 6	PRETORIA.....(R) A	12 31	5 3

PRETORIA—HERCULES—SCHOEMANSVILLE—MAGALIESBURG—KRUGERSDORP.

Hoogte. Altitude. Voet. Feet.	Myl. Miles.	STASIES. STATIONS.	Uitg. Son. Not Sun.	Son. Sun.	Maan., Voen., Vry. Mon., Wed., Fri.	Saterdag. Saturdays.	Uitg. Sat. en Son. Not Sat. and Sun.				
4593	1	PRETORIA.....(R) D	313	907	901/345	321	735/329	909	935	921	1009/915
4547	1	Pretoria Wes	5 10	8 40	10 40	10 40	1 20	2 10	4 56	5 15	5 40
4330	4	HERCULES..... D	5 14	8 44	10 54	10 44	1 24	2 14	5 0	5 19	5 44
4355	5	Helen Street	5 26	8 55	11 6	10 56	1 32	2 26	5 12	5 31	5 56
4392	6	Wes-Aapies.....	5 30	8 56	11 11	10 57	1 35	2 27	5 13	5 32	6 5
4390	6	Riekert	5 33	9 0	11 16	11 0	1 37	2 31	5 16	5 35	6 7
4400	7	Camp Street	5 35	9 2	11 20	11 2	1 39	2 33	5 18	5 37	6 9
4398	8	Sandpits	5 37	9 5	11 24	11 4	1 41	2 36	5 20	5 39	6 11
4428	8	Gomsand.....	5 38	9 7	11 27	11 5	1 43	2 38	5 21	5 40	6 13
4440	10	Mooka	5 41	9 10	11 34	11 8	1 46	2 42	5 24	5 44	6 16
4430	11	Fortisg		9 12	11 37			2 43		5 45	
4296	14	Pioneer		9 15	11 44			2 46		5 51	
4208	15	Swartspruit.....		9 20	11 50			2 51		5 55	
4171	17	Iswin		9 27	11 59			2 58		6 3	
4150	18	Longmeadow.....		9 33	12 10			3 3		6 8	
4135	20	Saartjies Nek		9 39	12 21			3 10		6 15	
4120	21	Sanadu.....		9 44	12 29			3 15		6 20	
4010	22	Schoemansville		9 51	12 39			3 22		6 26	
4056	25	Nefat.....		9 55	12 49			3 27		6 31	
4145	29	Damsig		10 5	1 0			3 35		6 40	
4215	33	Skeerpoort.....		10 7	1 25			3 36		6 45	
4210	35	Lynkloof		10 17	1 54			3 45		6 55	
4295	37	Die Moot.....		10 28	2 11			3 56		7 6	
4295	37	Martiena		10 40	2 49			4 12		7 21	
4460	43	Hekpoort		10 49	3 4			4 21			
4448	45	Foothills		10 54	3 19			4 26			
4560	49	Doornspruit.....		11 2	3 31			4 34			
4705	51	Elberta		11 12	4 12			4 48			
4750	52	Seekoehoek.....		11 18	4 40						
4682	56	MAGALIESBURG		11 29	4 56						
5709	75	KRUGERSDORP (LR) A		11 37	5 23						
				11 42	5 29						
				11 56	5 46						
					6 48						
					8 54						

Myl. Miles.	STASIES. STATIONS.	Uitgesonderd Sondae. Not Sundays.	Saterdag. Saturdays.	Din., Don. Tues., Thurs.	Sat.	Uitg. Sat., Son. Not Sat., Sun.	Son. Sun.	Sat.				
..	KRUGERSDORP (LR) D	320	314	804	920	322/1006	330	342	342/902	936/334	908	910
..	MAGALIESBURG..... D							6 45	6 45			
3	Seekoehoek..... D							7 56	7 56		3 36	
4	Elberta							8 40	8 40		3 42	
7	Doornspruit.....							8 47	8 47		3 47	
11	Foothills							9 4	9 7		3 56	
13	Hekpoort.....							9 18	9 21		4 7	
16	Martiena							9 42	9 48		4 14	4 58
19	Die Moot.....							10 9	10 20		4 25	5 4
21	Lynkloof							10 24	10 35		4 35	5 12
23	Skeerpoort.....							10 37	10 50		4 39	5 17
27	Damsig				5 12			10 42	10 55		4 53	5 30
30	Nefat.....				5 18			11 16	11 29		5 4	5 43
33	Schoemansville				5 30			11 37	11 50		5 15	6 3
35	Sanadu.....				5 43			12 14	12 29		5 23	6 18
36	Saartjies Nek				5 48			12 34	12 49		5 33	6 23
38	Longmeadow.....				5 54			12 57	1 4		5 39	6 31
39	Iswin				5 59			1 8	1 12		5 43	6 36
41	Swartspruit.....				6 8			1 18	1 31		5 51	6 44
42	Pioneer				6 11			1 27	1 42		5 56	6 55
45	Fortisg				6 20			1 38	1 53		6 4	7 4
46	Mooka				6 25			1 52	2 7		6 8	7 10
48	Gomsand.....				6 39			1 57	2 12		6 18	7 22
49	Sandpits				6 44			2 3	2 18		6 21	7 26
48	Camp Street.....	5 14	6 6	6 20	6 54	11 25	2 3	2 15	2 43		6 25	7 31
50	Riekert	5 15	6 7	6 21	6 56	11 26	2 4	2 18	2 46		6 34	7 39
50	Wes-Aapies.....	5 17	6 9	6 23	6 58	11 28	2 6	2 21	2 49	5 47	6 37	7 42
51	Helen Street.....	5 19	6 11	6 25	7 0	11 30	2 8	2 25	2 53	5 50	6 39	7 44
51	HERCULES..... D	5 21	6 13	6 27	7 2	11 32	2 10	2 28	2 56	5 52	6 42	7 47
51	Pretoria West	5 24	6 17	6 31	7 5	11 36	2 14	2 33	3 1	5 54	6 44	7 50
51	PRETORIA.....(R) A									5 58	6 48	7 54
55	Pretoria West	5 25	6 18	6 33	7 6	11 39	2 15	2 39	3 5	7 42	6 49	7 55
56	PRETORIA.....(R) A	5 38	6 32	6 33	7 6	12 6	2 29	3 0	3 27	7 55	7 5	8 19
		5 43	6 37	6 37	7 25	12 11	2 34	3 5	3 32	8 0	7 11	8 24

Besonderhede van Padmotordienste op bladsye 221-252.
For Road Motor Index, see pages 221-252.

NELSPRUIT—PLASTON—SABIE—GRASKOP.

Hoogte. Altitude. Voet. Feet.	Myl. Miles.	STASIES. STATIONS.	Din. Don., Sat. Tue., Thur., Sat.	Uitg. Son. Not Sun.
2349	..	NELSPRUIT.....(LR) D	1701	1707
	2	Sierik.....	9 0	8 45
2469	4	Citrus.....	S	S
2897	8	Marathon.....	9 9	8 54
2867	10	Rockydrift.....		9 26
3155	16	White River.....(LR) "		9 35
2822	19	Yaverland.....		10 35
2705	21	Curleus.....		11 0
2663	22	Plaston.....A		11 10
3236	14	Rooiuitsig.....D	10 1	11 19
3448	16	Brondal.....	10 14	
3594	21	Sibthorpe.....	10 45	
3644	25	Rosehaugh.....(LR) {	11 4	
3917	29	Brooklands.....D	11 14	
3966	30	Landsbrook.....	11 29	
	35	Maggsteigh.....	11 37	
4485	33	Hendriksdal.....	12 0	
4259	48	Pynbos.....	12 19	
4259	50	Malieveld.....	1 8	
3635	56	Sabie.....	1 17	
3652	60	Kleinsabie.....	1 51	
3741	61	Wurf.....	2 9	
4241	70	Mac Mac.....	2 16	
4881	77	GRASKOP.....A	2 58	3 45

Akkommodasie vir passasiers word op die volgende goederetreine verskaaf (wanneer dit loop): 9.0 Maandae, Woensdae en Vrydae, Nelspruit-Sabie 10.25 Maandae, Woensdae en Vrydae, Nelspruit-Graskop.
 Passenger accommodation is provided on the following goods trains (when run): 9.0 Mondays, Wednesdays, and Fridays, Nelspruit-Sabie, 10.25 Mondays, Wednesdays, Fridays, Nelspruit-Graskop.
 S—Dul aan dat die trein stilhou slegs as passasiers moet op- of set down passasiers.

Hoogte. Altitude. Voet. Feet.	Myl. Miles.	STASIES. STATIONS.	Saterdag. Saturdays.	Uitg. Sat., Son. Not Sat., Sun.	Maan., Woen., Vry. Mon., Wed., Fri.
4881	..	GRASKOP.....D	1702	1708	1710
4241	7	Mac Mac.....			12 5
3741	16	Wurf.....			12 26
3652	17	Kleinsabie.....			12 59
3635	21	Sabie.....			1 5
4259	27	Malieveld.....			1 40
4259	29	Pynbos.....			2 20
4485	39	Hendriksdal.....			2 30
	42	Maggsteigh.....			3 26
3966	47	Landsbrook.....			3 41
3917	48	Brooklands.....			3 58
3644	52	Rosehaugh.....(LR) {			4 3
3594	56	Sibthorpe.....D			4 19
3448	61	Brondal.....			4 29
3236	63	Rooiuitsig.....			4 50
2663	..	Plaston.....	1 0	4 0	5 22
2705	..	Curleus.....	1 6	4 6	
2822	..	Yaverland.....	1 22	4 31	
3155	..	White River.....(LR) "	2 36	5 55	
2867	..	Rockydrift.....	3 2	6 21	
2897	..	Marathon.....	3 9	6 28	
2469	73	Citrus.....	3 37	6 55	
	75	Sierik.....	S	S	6 3
2349	77	NELSPRUIT.....(LR) A	3 55	7 16	6 21

Akkommodasie vir passasiers word op die volgende goederetreine verskaaf (wanneer dit loop): 7.15 Dinsdae, Donderdae, Saterdag, Graskop-Nelspruit.
 Passenger accommodation is provided on the following goods train (when run): 7.15 Tuesdays, Thursdays, Saturdays, Graskop-Nelspruit.
 S—Dul aan dat die trein stilhou slegs as passasiers moet op- of afklim.

For Road Motor Index see pages 221-252.
 Besonderhed, van Padmotorienste op bladsy 221-252.

KAAPMUIDEN—BARBERTON.

Myl. Miles.	STASIES. STATIONS.	Uitg. Son. Not Sun.	Uitg. Son. Not Sun.
..	KAAPMUIDEN.....(LR) D	1803	1805
2	Greenstone.....	9 30	7 20
4	Tonetti.....	9 37	7 25
7	Revolver Creek.....	9 45	7 33
9	Low's Creek.....	9 57	7 43
12	Honeybird.....	10 21	7 51
14	Sugden.....	10 47	8 13
17	Eureka.....	10 57	8 21
18	Sheba.....	11 17	8 41
21	Joe's Luck.....	11 35	8 46
25	Noordkaap.....	11 45	8 56
27	Chutha.....	12 11	9 17
28	Caledonian.....	12 21	9 23
35	BARBERTON.....A	12 36	9 29
		1 15	10 8

Hoogte. Altitude. Voet. Feet.	STASIES. STATIONS.	Uitg. Son. Not Sun.	Uitg. Son. Not Sun.
2878	BARBERTON.....D	1802	1804
2193	Caledonian.....	4 45	3 50
2111	Chutha.....	5 8	4 5
2094	Noordkaap.....	5 16	4 10
1983	Joe's Luck.....	5 31	4 21
1939	Sheba.....	5 44	4 33
1911	Eureka.....	6 4	4 53
1854	Sugden.....	6 18	4 58
1788	Honeybird.....	6 32	5 8
1566	Low's Creek.....	6 44	5 16
1492	Revolver Creek.....	7 9	5 31
1420	Tonetti.....	7 19	5 37
1330	Greenstone.....	7 37	5 46
1342	KAAPMUIDEN.....(LR) A	7 47	5 52
		8 0	6 5

JOHANNESBURG—PRETORIA—WATERVAL BOVEN—LOURENCO MARQUES.

STATIONS. STASIES.	Mon., Wed., Fri., Maan., Woen., Vry.	Sat.	Not Sat., Sun. Uitg. Sat., Son.	Sun. Son.	Daily. Daag- liks.	Daily. Daagliks.	Sat.			
	497	609/305	623/205	427	627/1419	639/443	7303	527		
JOHANNESBURG... (R) For full service (LR) see page 28. { D	6 56	1 0	2 45	5 32C	7 0B				
Jeppe (LR) {	7 0	1 4	2 50	5 36					
Germiston (R) {	7 16	1 18	3 8	5 54	7 25B				
PRETORIA... (R) { A	8 13	2 5	3 55	7 0	8 15B				
PRETORIA... (R) D	8 55	3 0	4 1	7 10	9 0B				
Rissl. (LR) { For full service see page 43. {	9 6	3 8	4 9	7 20	9 8B				
Silverton. (LR) {	9 19	3 20	4 21	7 32	9 19B				
Eerste Fabriek. (LR) {	9 30	3 31	4 32	7 43	9 30B				
Piensaarspoort. (LR) {	9 38	3 44	4 40	7 56	9 43B				
Van der Merwe (LR) {	9 48	4 3	4 45	8 11	9 57B				
Rayton (for Cullinan, see page 42). { A	9 56	4 18	5 0	8 26	10 11B				
Elandsrivier (LR) { D	9 57	4 19	5 15	8 27	10 12B				
Forfar. (LR) {	10 1	4 23	5 18	8 32	10 16B				
Percydale. (LR) {	10 7	4 32	5 22	8 41	10 25B				
Bronkhorstspuit. (LR) {	10 14	4 39	5 31	8 48	10 32B				
Wilgerivier. (LR) {	10 20	4 55	5 38	9 7	10 45B				
Crown Douglas. (LR) {	10 43	5 8	5 55	9 20	11 1B				
Balmoral. (LR) {	10 49	5 16	6 8	9 28	11 9B				
Wakefield. (LR) {	11 0	5 29	6 16	9 41	11 22B				
Clewer. (LR) {	11 12	5 55	6 29	9 56	11 37B				
Schoongezicht. (LR) {	11 28	6 2	6 44	10 7	11 48B				
Witbank (for Apex, see page 40). (LR) { A	11 42	6 18	6 55	10 14	11 55B				
Tavispán. (LR) { D	3 47	12 15	12 20	7 18	10 30	12 11				
Olifantsrivier. (LR) {	3 50	12 20	12 23		10 40	12 22B				
Hillsdale. (LR) {	4 9	12 30	12 35		10 47	8 B				
Ultryk. (LR) {	4 28	12 40	12 58		10 57	12 37B				
Middelburg (for Stoffberg, see page 45). (LR) { A	4 49	12 50	1 16		11 11	12 49B				
Derecent. (LR) { D	5 9	1 8	1 34		11 26	1 4B				
Pan. (LR) {	5 59		1 35		11 44	1 22B				
Arnot. (LR) {	6 22		1 52		11 50	1 29B				
Wonderfontein. (LR) {			2 13		12 8	1 45B				
Stanhury. (LR) {			2 45		12 35	2 10B				
Belfast (for Steelpoort, see page 45). (LR) { A			3 9		1 9	2 35B				
Bergendal. (LR) { D			3 26		1 47	2 55B				
Dalmanutha. (LR) {			3 49		2 9	3 10B				
Fairview. (LR) {					2 31	3 30B				
Machadodorp (for Ermelo, see page 46). (LR) { A					2 47	3 37B				
Goedehuk. (LR) { D					2 57	3 46B				
Waterval Boven. (LR) { A					3 10	3 57B				
Waterval Onder. (LR) {					3 22	4 8B				
Sycamore. (LR) {					3 37	4 22B				
Heysford. (LR) {					3 45	4 29B				
Arlie. (LR) {					3 54	4 38B				
Hemlock. (LR) {					4 9	4 53B				
Godwan River. (LR) {					5 5	5 5	3 0			
Marola. (LR) {					5 32	5 32	3 30			
Elandshoek. (LR) {					5 42	5 42	3 43			
Reception. (LR) {					5 48	5 48	3 50			
Rivulets. (LR) {					5 54	5 54	3 58			
Schagen. (LR) {					6 3	6 3	4 10			
Sternberg. (LR) {					6 12	6 12	4 22			
Alkmaar. (LR) {					6 22	6 22	4 36			
Broham. (LR) {					6 33	6 33	4 47			
Cairn. (LR) {					6 40	6 40	4 58			
Mataffin. (LR) {					6 49	6 49	5 10			
Neispruit (for Graskop and Plaston, see page 39). (LR) { A					6 59	6 59	5 21			
Mayfern. (LR) { D					S	S	5 26			
Karino. (LR) {					7 7	7 7	5 32			
Kroodilpoort. (LR) {					7 15	7 15	5 42			
Gorge. (LR) {					7 19	7 19	5 47			
Boulders. (LR) {					7 25	7 25	5 56			
Kaapmuiden (for Barberton, see page 39). (LR) { A					7 36	7 36	6 9			
Rockdale. (LR) { D					7 49	7 49	6 17			
Althorpe. (LR) {					8 1	8 1	6 31			
Magnesite. (LR) {					8 10	8 10	6 42			
Malelane. (LR) {					8 20	8 20	6 53			
Impala. (LR) {					8 30	8 30	7 14			
Hectorspruit. (LR) {					8 52	8 52	7 35			
Oorsprong. (LR) {					9 1	9 1	7 45			
Tenbosch. (LR) {					9 2	9 2	7 54			
Komatipoort (LR) for Zoekmakar (see page 38). (LR) { A					9 7	9 7	8 7			
Leombo. (LR) { D					9 10	9 10	8 11			
Ressano Garcia. (LR) {					9 15	9 15	8 16			
LOURENCO MARQUES. (LR) { A					9 23	9 23	8 30			
					9 33	9 33	8 45			
					9 44	9 44	9 0			
					S	S	S			
					10 2	10 2	9 22			
					10 21	10 21	9 47			
							10 35B			
							10 42B			
							12 25B			

B.—1st and 2nd classes. C.—Saturdays 5/15. Sundays 5/50.
 Passenger accommodation is provided on the following goods trains, when run: 2/15 and 8/16 Saturdays. Witbank to Waterval Boven.
 S.—Indicates train will stop only when required to pick up or set down passengers.
 SEE PAGES 180 TO 183 REGARDING CUSTOMS AND IMMIGRATION REQUIREMENTS.
 For Road Motor Index see pages 221-252.

B.—1ste en 2de klas. C.—Saterdag 5/15. Sondag 5/50.
 Akkommodasie vir passasiers word op die volgende goederetreine verskaf, (wanneer dit loop): 2/15 en 8/16 Saterdag. Witbank na Waterval Boven.
 S.—Dui aan dat die trein stilstou slegs as passasiers moet op- of afdim.
 SIEN BLADSYE 180 TOT 183 BETREFFENDE DOEANE- EN IMMIGRASIEVEREISTES.
 Besonderhede van Padmotordienste op bladsye 221-252.

LOURENCO MARQUES—WATERVAL BOVEN—PRETORIA—JOHANNESBURG.

Hoogte, Altitude, Voet. Feet.	Myl. Miles.	STASIES, STATIONS.	Uitg. Sat., Son., Not Sat., Sun.	Sat.	Daaglik. Daily.	Daaglik. Daily.	Uitg. Sat., Son., Not Sat., Sun.	Sat.	Sat.	Son. Sun.	Din., Don., Tue., Thur.,	Sat.	
					A.	B.							
		LOURENCO MARQUES		508	508	7300	444/616	410/642	410	306/642	1410/644	492	492
13	55	Ressano Garcia	} Volledige diens, op bl. 155.	D		2 45							
551	58	Leombo		A		4 40							
619	58	KOMATIPOORT (LR) (Zoemakaar, op bl. 38)		D	8 45	8 45	5 10						
		Tenbosch		D	9 12	9 12	5 24						
897	66	Oorsprong		S	S	S							
1113	70	Hectorspruit		D	9 47	9 47	5 44						
1245	83	Impala		D	10 4	10 4	5 58						
1194	89	Malelane		D	10 23	10 23	6 10						
1198	93	Magnesite		D	10 34	10 34	6 18						
1238	95	Althorpe		D	10 41	10 41	6 23						
1272	96	Rockvale		D	10 46	10 46	6 27						
1342	101	Kaapmuiden (Barberton, op bladsy 39)	(LR)	A	11 3	11 3	6 43						
		Boulders		D	11 10	11 10	6 44						
1318	102	Gorge		D	11 16	11 16	6 48						
1451	110	Krokodilpoort		D	11 44	11 44	7 10						
1827	113	Karino		D	11 54	11 54	7 20						
1891	117	Mayfern		D	12 6	12 6	7 31						
2149	121	Nelspruit (Graskop en Plaston, op bl. 39)	(LR)	A	12 21	12 21	7 42						
2349	127	Mataffin		D	12 42	12 42	7 59						
		Cairn		D	1 5	1 5	8 14						
2370	130	Broham		D	1 14	1 14	8 22						
2410	133	Alkmaar		D	1 23	1 23	8 29						
2453	134	Sternberg		D	1 28	1 28	8 34						
2480	138	Schagen		D	1 41	1 40	8 42						
2558	140	Rivulets		D	1 46	1 45	S						
2575	141	Reception		D	1 51	1 50	8 50						
2766	144	Elandsboek		D	2 6	2 6	9 1						
2992	149	Marola		D	2 23	2 23	9 11						
2930	152	Godwan Rivier		D	2 34	2 35	9 19						
3049	156	Hemlock		D	2 46	2 46	9 28						
3209	161	Airlie		D	3 16	3 17	9 45						
3424	166	Heysford		D	3 32	3 32	9 58						
3609	170	Sycamore		D	3 46	4 2	10 10						
3729	173	Waterval Onder		D	3 56	4 12	10 18						
3841	175	Waterval Boven	(LR)	A	4 4	4 20	10 25						
4144	180	Goedgeluk		D	4 31	4 47	10 43						
4826	189	Machadodorp (Ermelo, op bladsy 46)	(LR)	A	5 33	5 49	11 21						
5069	193	Fairview		D	11 33	11 33	12 10	9 15	9 20		9 15		
5279	196	Dalmanutha		D	11 47	11 47	12 19	9 25	9 30		9 25		
		Bergdal		D	12 8	12 8	12 40	9 39	9 44		9 39		
5600	201	Belfast (Steelepoort, op bl. 45)	(LR)	A			12 58	9 57	10 2		9 57		
5971	206	Sunbury		D	12 26	12 26	1 13	10 13	10 18		10 13		
6280	212	Wonderfontein		D	12 41	1 13	1 27	10 29	10 34		10 29	Van/From Stoffberg.	
6463	216	Arnot		D	12 55	1 27	1 41	10 44	10 49		10 44	Van/From Stoffberg.	
		Pan		D	1 9	1 41	1 54	10 45	10 50		10 45		
6287	223	Derwent		D	1 16	1 54	2 7	11 0	11 5		11 0		
6047	227	Middelburg (Stoffberg, op bladsy 45)	(LR)	A	1 29	2 7	2 18	11 14	11 19		11 14		
5666	237	Uitkyk		D	1 40	2 18	2 37	11 32	11 37		11 32		
5528	244	Hillside		D	1 54	2 37	2 57	11 49	11 54		11 49		
5173	251	Olifantsrivier		D	2 13	2 57	3 8	12 2	12 7		12 2	4 15	
4971	257	Tarvispan		D	2 24	3 8	3 25	12 21	12 26		12 21	4 34	
		Witbank (Apex, op bl. 49)	(LR)	A	2 41	3 8	3 29	12 25	12 27		12 25	5 5	
5413	263	Schoongezicht		D	2 46	3 25	3 48	12 45	12 53		12 45	5 34	
5069	267	Clewer		D	3 5	3 29	3 57	12 56	1 8		12 56	5 45	
4869	272	Wakefield		D	3 14	3 57	4 7	1 7	1 19		1 7	5 59	
5201	276	Balmoral		D	3 24	4 7	4 21	1 23	1 35		1 23	6 21	
		Crown Douglas		D	S	4 21	4 35	1 35	1 47		1 35	6 35	
5322	280	Wilgerivier		D	3 50	4 35	4 55	1 45	2 4		1 45	5 36	
		Bronkhorstspuit	(LR)	D	4 5	4 55	5 5	2 5	2 5		1 55		
5205	283	Percydale		D	4 15	5 5	5 12	2 13	2 13		2 13		
5190	285	Forfar		D	4 22	5 12	5 22	2 18	2 18		2 18		
5149	290	RAYTON (Cullinan, op bladsy 43)	(LR)	A	4 32	5 22	5 33	2 27	2 27		2 27		
4915	296	Van der Merwe		D	4 43	5 33	5 44	2 27	2 27		2 27		
5001	301	Pienaarspoort		D	4 54	5 44	5 53	2 39	2 39		2 39		
4698	305	Eerste Fabrieke		D	5 3	5 53	6 17	2 48	2 48		2 48		
4679	312	Silverton		D	5 22	6 17	6 32	3 7	3 7		3 7		
4934	317	Riesik	(R)	D	5 37	6 32	6 42	3 22	3 22		3 22		
5083	320	PRETORIA	(R)	D	5 47	6 42	7 2	3 32	3 32		3 32		
4997	323	Volledige diens op bl. 43.		D	5 55	6 50	7 16	3 40	3 40		3 40		
5037	327	Volledige diens op bl. 43.		D	6 7	7 16	7 24	3 52	3 52		3 52		
4826	330	Volledige diens op bl. 43.		D	6 18	7 24	7 35	3 53	3 53		3 53		
4572	336	Volledige diens op bl. 43.		D	6 28	7 35	7 44	4 1	4 1		4 1		
4406	340	Volledige diens op bl. 43.		D	6 37	7 44	7 56	4 11	4 11		4 11		
4312	344	Volledige diens op bl. 43.		D	6 50	7 56	8 30	4 20	4 20		4 20		
4529	349	Volledige diens op bl. 43.		D	7 5	8 30	8 40	4 30	4 30		4 30		
4593	352	Volledige diens op bl. 43.		D	7 15	8 40	8 50	4 47	4 47		4 47		
		Volledige diens op bl. 29.		D				5 14	5 14		5 14		
4593	352	PRETORIA (R)		D									
5479	356	Germiston (R)		D									
5669	394	Jeppe (LR)		D									
5735	395	JOHANNESBURG (R)		D									
				A	7 50	9 40	5 20			5 20	5 140		
				A	8 49	10 50	6 8			6 8	6 28		
				A	9 10	11 12	6 25			6 25	6 45		

A.—Eerste- en tweedeklas tussen Lourenco Marques en Komatiport en tussen Waterval Boven en Johannesburg.
B.—Slegs derdeklas.

C.—Alle klasse.

S.—Dui aan dat die trein stilhou slegs as passasiers moet op- of afklim.

SIEN BLADSYE 180 TOT 183 BETREFFENDE DOEANE- EN IMMIGRASIEVEREISTES.

Besonderhede van Padmotordienste op bladsye 221-252.

A.—First and second classes between Lourenco Marques and Komatiport and between Waterval Boven and Johannesburg.

B.—Third class only.

C.—All classes.

S.—Indicates train will stop only when required to pick up or set down passengers.

SEE PAGES 180 TO 183 REGARDING CUSTOMS AND IMMIGRATION REQUIREMENTS.

For Road Motor Index see pages 221-252.

PRETORIA—RISSIK—RAYTON—CULLINAN.

Miles. Myl.	STATION. STASIES.	SUNDAYS.—SONDAE.														
		111	129	175	115	179	117	113	1419 /59	119	121	443	183	125	A 7303	127
..	PRETORIA (R) D	7 46	9 20	11 45	12 35	1 32	2 30	3 28	4 1	5 20	6 25	7 10	8 10	8 38	9 0	10 30
1	Mears Street.....	7 48	9 22	11 47	12 37	1 34	2 32	3 30	4 1	5 22	6 27	7 12	8 12	8 40	9 1	10 32
2	Devenish Street.....	7 50	9 24	11 49	12 39	1 36	2 34	3 32	4 1	5 24	6 29	7 14	8 14	8 42	9 1	10 34
3	Walker Street.....	7 52	9 26	11 51	12 41	1 38	2 36	3 34	4 1	5 26	6 31	7 16	8 16	8 44	9 1	10 36
4	Colleges.....	7 55	9 29	11 54	12 44	1 41	2 39	3 37	4 1	5 29	6 34	7 19	8 19	8 47	9 1	10 39
5	Rissik.....	7 59	9 31	11 56	12 46	1 44	2 42	3 40	4 1	5 31	6 36	7 20	8 21	8 49	9 1	10 41
6	Richard Street.....	8 2	9 34	11 59	12 49	1 47	2 44	3 42	4 1	5 34	6 39	7 24	8 24	8 52	9 1	10 44
7	Koedoespoort.....	8 7	9 39	12 4	12 54	1 54	2 49	3 52	4 1	5 39	6 44	7 27	8 29	8 57	9 1	10 49
8	James.....	8 9	9 41	12 6	12 56	1 56	2 51	3 54	4 1	5 41	6 46	7 32	8 31	8 59	9 1	10 51
9	Silverton.....	8 12	9 44	12 9	12 59	1 59	2 54	3 57	4 1	5 44	6 49	7 34	8 34	9 2	9 10	10 59
10	Eersterus.....	8 14	9 46	12 11	1 1	2 1	2 56	3 59	4 1	5 46	6 51	7 36	8 36	9 4	9 1	11 1
11	Denneboom.....	8 18	9 50	12 15	1 5	2 5	3 0	4 3	4 1	5 50	7 0	7 43	8 40	9 8	9 1	11 5
12	Eerste Fabrieke.....	8 23	9 55	12 20	1 10	2 10	3 5	4 8	4 1	5 55	7 9	7 43	8 45	9 13	9 30	11 10
16	Piensaarspoort.....	8 31	..	12 28	4 45	7 57	8 54	..	9 43	..
22	Van der Merwe.....	8 42	..	12 40	5 0	8 12	9 6	..	9 57	..
25	RAYTON..... A	8 50	..	12 47	5 15	8 27	9 13	..	10 12	..
25	Rayton D	12 48	5 25	9 14
26	Rooskag.....	12 53	5 29	9 19
28	Montrose.....	12 59	5 35	9 25
30	CULLINAN..... A	1 5	5 41	9 31

A. 1st. and 2nd. classes.

B. Third class only.

A. 1ste en 2de klasse.

B. Slegs derde klas.

Verwyder alle gebruikte etikette van u bagasie af, asseblief.

Myl van Cullin- nan. Miles trom Cullin- nan.	STASIES. STATIONS.	SONDAE.—SUNDAYS.															
		124	A 7300	174	B 444	114	130	116	180	118	58/ 1410	112	120	176	122	126	128
3	CULLINAN..... D	6 40	3 20	6 0
4	Montrose.....	6 44	3 24	6 4
4	Rooskag.....	6 50	3 30	6 10
5	Rayton..... A	6 54	3 34	6 14
5	RAYTON..... D	..	6 10	6 57	7 16	9 4	3 57	6 16
8	Van der Merwe.....	..	6 18	7 5	7 24	9 10	4 5	6 24
12	Piensaarspoort.....	..	6 28	7 17	7 35	9 20	4 15	6 36
18	Eerste Fabrieke.....	4 50	6 37	7 28	7 44	9 29	10 10	1 20	2 30	3 16	4 15	5 0	6 9	6 45	7 50	9 40	11 20
20	Denneboom.....	4 53	..	7 32	..	9 33	10 13	1 23	2 33	3 19	4 40	5 3	6 12	6 49	7 53	9 43	11 23
21	Eersterus.....	5 0	..	7 37	..	9 37	10 17	1 27	2 37	3 23	4 45	5 7	6 16	6 53	7 57	9 47	11 27
22	Silverton.....	5 3	6 50	7 40	7 56	9 45	10 20	1 30	2 40	3 26	4 48	5 10	6 19	6 57	8 2	9 50	11 30
23	James.....	5 6	..	7 43	..	9 48	10 23	1 33	2 43	3 29	4 54	5 13	6 22	7 0	8 8	9 53	11 33
24	Koedoespoort.....	5 9	..	7 46	8 11	9 51	10 26	1 36	2 52	3 32	4 56	5 16	6 25	7 3	8 8	9 56	11 36
26	Richard Street.....	5 14	..	7 52	..	9 56	10 31	1 41	2 57	3 37	..	5 21	6 30	7 8	8 13	10 1	11 41
27	Rissik.....	5 18	7 5	7 58	8 30	10 0	10 35	1 45	3 1	3 41	5 5	5 33	6 37	7 19	8 22	10 5	11 45
27	Colleges.....	5 20	10 2	10 37	1 47	3 3	3 43	..	5 35	6 39	7 21	8 24	10 7	11 47
28	Walker Street.....	5 23	..	8 3	..	10 5	10 40	1 50	3 6	3 46	..	5 38	6 42	7 24	8 27	10 10	11 50
29	Devenish Street.....	5 25	..	8 5	..	10 7	10 42	1 52	3 8	3 48	..	5 40	6 44	7 26	8 29	10 12	11 52
29	Mears Street.....	5 27	..	8 7	..	10 9	10 44	1 54	3 10	3 50	..	5 42	6 46	7 28	8 31	10 14	11 54
30	PRETORIA (R) A	5 30	7 15	8 10	8 40	10 12	10 47	1 57	3 13	3 53	5 15	5 45	6 49	7 31	8 34	10 17	11 57

Please remove all old labels from your luggage.

MIDDELBURG—STOFFBERG.

Altitude, Hoogte, Feet, Voet.	Miles, Myl.	STATIONS, STASIES.	Mon., Wed., Maan., Vry.			STATIONS, STASIES.	Sat.	Din., Don., Tue., Thur.
			497				492	492
4971	..	MIDDELBURG..... (LR) D	5 59			STOFFBERG..... (LR) D	11 40	12 15
5173	7	Derwent	6 22			Serkloop	12 8	12 43
5328	0	Meadowbank.....	6 41			Wapadskloof.....	12 46	1 28
5486	12	Shirley	7 2			Langutsig	1 1	1 44
5526	19	Wonderhoek.....	7 39			Kleindam	1 35	2 27
5612	22	Boord	7 54			Boord	1 58	2 52
5536	26	Kleindam.....	8 28			Wonderhoek.....	2 20	3 13
5400	30	Langutsig	8 45			Shirley	2 52	3 54
5352	32	Wapadskloof.....	9 2			Meadowbank.....	3 3	4 5
5258	38	Serkloop	9 32			Derwent	3 13	4 15
5133	44	STOFFBERG..... (LR) A	9 55			MIDDELBURG..... (LR) A	3 32	4 34

BELFAST—LYDENBURG—STEELPOORT.

Hoogte, Altitude, Feet.	Myl.	STATIONS, STASIES.	Daagl. Daily.	Din., Don., Tues., Thur.	Vry Fri.	STATIONS, STASIES.	Fri. Vry.	Mon., Wed., Sat., Maan., Woen., Sat.	Daily, Daagl.
			1503	1505	1513		1502	1512	1516
6463	..	BELFAST (LR) D	4 40			STEELPOORT..... D	1 40	8 0	
6524	4	Craigend.....	4 50			Kaloen	2 11	8 31	
6252	9	Gezukkel.....	5 1			Marone.....	2 24	8 51	
	12	Long Tom.....	S			Witgat	2 37	9 4	
6611	14	Palmer	5 23			Burgersfort.....	2 47	9 14	
6660	18	Tuisbly.....	5 36				2 55	9 37	
6811	22	Dullstroom (LR) A D	5 53			Spekboom	3 10	9 52	
6871	27	Nederhorst.....	6 12			Aapiesdoorn.....	3 24	10 16	
6451	31	Santa	6 34			Kromkloof	4 28	11 24	
6463	34	Steille.....	6 41			Longsight.....	4 59	11 56	
6510	35	Izaak	6 46			Voortrekkers	5 11	12 10	
6147	37	Asbes.....	6 54			Ohrigstad.....	5 33	12 55	
5679	42	Vermont	7 10			Grootboom	5 46	1 13	
5488	44	Marmerkop.....	7 17			Mantsiebie.....	5 55	1 27	
5300	47	Klipsteen	7 28			Rustplaats	6 8	1 47	
5261	49	Driesprong.....	7 34			Bergpunt.....	6 16	1 55	
5155	51	Bosoord	7 42			Kroonkop	6 27	2 6	
5027	54	Bultkop.....	7 53			Schalkrust.....	6 45	2 24	
5185	58	Voetpad	8 4			Graan	6 55	2 35	
4820	65	Lydenburg (LR) A D	8 25			Vostoosnek.....	7 6	2 48	
4894	70	Potloodspruit		9 25	4 15	Potloodspruit	7 26	3 9	
4838	75	Vostoosnek.....		9 47	4 34	Lydenburg (LR) A D	7 47	3 30	
4666	77	Graan		10 12	4 58	Voetpad			5 50
4526	80	Schalkrust.....		10 19	5 5	Bultkop.....			6 12
4375	83	Kroonkop		10 39	5 25	Bosoord			6 22
4206	86	Bergpunt.....		10 50	5 30	Driesprong.....			6 33
4169	88	Rus'plaats		10 59	5 45	Klipsteen			6 39
3988	91	Mantsiebie.....		11 19	5 55	Marmerkop.....			6 46
3927	93	Grootboom		11 32	6 6	Vermont			7 6
3824	97	Ohrigstad.....		11 44	6 16	Asbes.....			7 22
3764	100	Voortrekkers		12 23	6 49	Izaak			7 47
4185	104	Longsight.....		12 36	7 5	Steille.....			8 3
3799	109	Kromkloof		1 0	7 23	Santa			8 8
2368	120	Aapiesdoorn.....		1 21	7 53	Nederhorst.....			8 24
2427	122	Spekboom		2 0	8 27	Dullstroom (LR) A D			8 51
2600	124	Burgersfort.....		2 16	8 43				9 11
2775	125	Witgat		2 32	8 59	Tuisbly.....			9 23
3254	130	Marone.....		2 47	9 9	Palmer			9 35
3437	132	Kaloen		2 57	9 18	Long Tom.....			9 48
2718	139	STEELPOORT..... A		3 24	9 41	Gezukkel			S
				3 35	9 52	Craigend..... (LR) A			10 4
				3 56	10 13				10 21
									10 33

S.—Indicates train will stop only when required to pick up or set down passengers.
 S.—Dul aan dat die trein stilstou slegs as passasiers moet op- of afklim.

For Road Motor Index see pages 221-252.
 Besonderhede van Padmotordienste op bladsye 221-252.

Put your address on the back of your envelopes to ensure direct return of undelivered letters.

Skryf u adres agterop u koeverte en onafgelewerde briewe sal regstreeks teruggestuur word.

JOHANNESBURG—GERMISTON—WATERVAL BOVEN—BREYTEN—ERMELO—PIET RETIEF—HLOBANE—VRYHEID—DUNDEE—GLENCOE.

Altitude, Hoogte, Feet, Voet.	Miles, Myl.	STATIONS, STASIES.	Mons., Weds., Fris., Maan., Woens., Vry.	Sat.	Tues., Thurs., Sats., Din., Don., Sat.	Daily, Daaglik.	STASIES, STATIONS.	Maan., Woens., Vry., Mon., Wed., Fri.	Uitg. Son. Not Sun.	Din., Don. Sat. Tue., Thur. Sat.	Uitg. Son. Not Sun.	Uitg. Sat., Son. Not Sat., Sun.			
			C.	331/1440	331/1444	1608	341/1608/1602	506/1603	720	566	570	572	584	594	586
5737	..	JOHANNESBURG	(R) D	11 30	11 30		10 45	GLENCOE (R) D	6 15	6 15	7 52	8 20	11 0	5 27	4 14
5479	9	Germiston (R)	{ A D	11 47 11 54	11 47 11 54		11 4 11 11	Whitegates (LR) "	6 30	6 30	7 59	8 27	11 7	5 37	4 21
5404	11	Delmore	"					Dundee	6 36	6 36	8 7	8 44	11 15	5 40	4 20
5381	12	Angelo	"					Falana	6 44	6 44		9 5			
5348	14	East Rand	"					Extremity	6 52	6 52		9 13			
5348	15	Boksburg	"				11 24	Malonteni	7 9	7 9		9 25			
5419	19	Boksburg East	"				11 30	Tayside	7 20	7 20		9 43			
5385	20	Benoni (LR)	"	12 18	12 18		11 46	De Jagersdrif	7 34	7 34		9 58			
5372	23	Apex	"	12 23	12 23		11 53	Doringberg	7 47	7 47		10 12			
5410	27	Brakpan	"	12 31	12 31		12 2	Kingsley	7 56	7 56		10 21			
5338	29	Newera	"					Bloodrivier	8 7	8 7		10 34			
5180	33	Springs (R)	{ A D	12 46 12 59	12 46 1 10		12 19 12 29	Strathcona	8 19	8 19		10 47			
5206	36	Strubensvale	"	1 3	1 14		S12 33	Scheepersnek	8 27	8 27		10 57			
5320	42	Largo	"	1 10	1 21		12 42	Stillwater	8 43	8 43		11 12			
5450	47	Endicott	"	1 23	1 45		12 58	Lacsmeyer	8 52	8 52		11 19			
5478	55	Toevlucht	{ A D	1 37 1 55	1 59 2 13		1 15 1 38	Vryheid (R) { A D	9 14 9 23	9 24 9 39					
5548	61	Devon	"	2 0	2 23		1 44	Sikame	9 36	10 0					
5510	63	Kelty	"	S2 8	S2 31		S1 55	Tendeza	D	10 1					
5506	66	Eendrag	"	S2 14	S2 37		S2 2	Tangeni	"	10 13					
5473	72	Leslie	"	2 26	2 48		2 13	Boomlager	"	10 35					
5484	80	Oban	"	S2 38	S3 0		2 43	HLOBANE (LR) A	"	10 45					
5502	84	Oban	"	S2 53	S3 16		3 9	Tendeza	D	9 37					
5431	90	Leven	{ A D	S3 4	S3 27		S3 22	Heine	"	9 49					
5513	96	Trichard (LR)	"	3 20	3 43		3 47	Zulugulu	"	10 5					
5491	101	Granary	"	3 25	3 48		3 48	Mquabi	"	10 16					
5519	106	Baanbreker	"	S3 35	S3 58		S4 0	Pesaan Brvg	"	10 32					
5520	107	Kenia	"	3 45	4 8		S4 26	Matjaba	"	10 51					
5565	109	Emmasview	"	S3 55	S4 18		S4 32	Knightgate	"	11 27S					
5582	111	Moosiland	{ A D	S4 2	S4 25		S4 37	Knightsdale	"	11 42S					
5583	116	Bethal (LR)	"	4 13	4 36		4 51	Hlungwana	"	12 11					
5575	117	Eerstegeluk	"	4 19	4 42		5 9	Commandale	"	12 31					
5635	125	Kippen	"	S4 24	S4 47		S5 15	Confidence	"	12 46					
5762	131	Davel	"	4 50	5 15		5 45	Spissdal	"	1 0					
5888	138	Mooiveld	"	5 3	5 28		S6 2	Moolman	"	1 0					
5988	143	Koornkraal	"	5 20	5 45		6 21	Breitenstein	"	1 24					
5887	152	Estantia	"	5 32	5 57		6 36	Unkonta	"	2 5					
		Breyten (LR) A	"	5 55	6 20		7 5	Piet Retief (LR)	"	2 26					
4826	..	WATERVAL BOVEN (LR) D	"			4 25		Wildrand	"	2 42					
5084	4	Goedgeluk	"			4 42		Idalia	"	2 52					
5279	8	Machadodorp (LR)	"			5 6		Iswepe	"	3 15					
5490	12	Koringland	"			S		Panbul	"	3 32					
5751	16	Zeevontein	"			5 32		Inqempisi	"	3 54					
5259	22	Prairie	"			5 45		Sheepmoor	"	4 14					
5010	27	Moedig	"			6 2		Maveriestad	"	4 37					
5417	33	Ambleside	"			6 19		Mooispruit	"	4 59					
5634	37	Haverfontein	"			6 33		Oorraal	"	5 7					
5636	43	Carolina	{ A D			6 49		Camden	"	5 23					
5375	49	Witransdorp	"			6 52		Antra	"	5 43					
5548	54	Longview	"			7 6		ERMELO A	"	6 0					
5500	55	Albion	"			7 16									
5465	57	Carichev	"			7 21									
5960	60	Consol	"			7 38									
5887	62	Breyten (LR) A	"			8 1									
5887	152	Breyten (LR) D	"	6 8	6 40	8 20	8 20								
5963	159	Voorslag	"	6 24	6 53	8 37	8 37								
5892	164	Torbanite	"	6 41	7 5	8 51	8 51								
5823	167	Buhrmannskop	"	6 54	7 16	9 4	9 4								
5690	171	ERMELO	A	7 15	7 33	9 21	9 21								

For Road Motor Index see pages 221-252.

Besonderhede van Padmotor-dienste op bladsye 221-252.

Passenger accommodation is provided on the following goods trains, when run:-
 2 46 Mon. to Fri., 1 15 Sat., Glencoe to Vryheid
 9 50 Daily, Glencoe to Vryheid.
 4 30 Mon. to Sat., Vryheid to Dundee.
 9 55 Mon. to Sat., Vryheid to Glencoe.
 2 3 Mon. to Sat., Vryheid to Glencoe.

6 20 Mon., Wed., Fri., Piet Retief to Vryheid.
 5 45 Tue., Thur., Vryheid to Piet Retief.
 4 10 Sat., Vryheid to Piet Retief.
 9 53 Mon. to Fri., Breyten to Springs.
 3 49 Not Sat., Springs to Breyten.
 3 0 Tue., Thur., Piet Retief to Breyten.
 6 20 Mon. to Fri., Breyten to Ermelo.
 7 25 Sun., Breyten to Ermelo.
 8 35 Mon. to Sat., Ermelo to Lothair.
 1 0 Mon. to Sat., Lothair to Ermelo.
 4 15 Mon. to Fri., Ermelo to Breyten.
 4 30 Sat., Ermelo to Breyten.
 3 10 Mon., Wed., and Fri., Waterval Boven to Breyten.
 6 30 Tue., Thur., Breyten to Waterval Boven
 6 40 Sat., Breyten to Waterval Boven.
 S.—Indicates train will stop only when required to pick up or set down passengers.
 C.—Dining-car on train to Breyten.
 D.—Dining-car on train from Breyten.
 Akkommodasie vir passasiers word op die volgende goederetreine verskaf, wanneer hulle loop:
 2 46 Maan. tot Vry. 1 15 Sat., Glencoe na Vryheid.
 9 50 Daaglik, Glencoe na Vryheid.
 4 30 Maan. tot Sat., Vryheid na Dundee.
 9 55 Maan. tot Sat., Vryheid na Glencoe.
 2 3 Maan. tot Sat., Vryheid na Glencoe.
 6 20 Maan., Woens., Vry., Piet Retief na Vryheid.
 5 45 Din., Don., Vryheid na Piet Retief.
 4 10 Sat., Vryheid na Piet Retief.
 9 53 Maan. tot Vry., Breyten na Springs.
 3 49 Uitg. Sat., Springs na Breyten.
 3 0 Din., Don., Piet Retief na Breyten.
 6 20 Maan. tot Vry., Breyten na Ermelo.
 7 25 Son., Breyten na Ermelo.
 8 35 Maan. tot Sat., Ermelo na Lothair.
 1 0 Maan. tot Sat., Lothair na Ermelo.
 4 15 Maan. tot Vry., Ermelo na Breyten.
 4 30 Sat., Ermelo na Breyten.
 3 10 Maan., Woens., en Vry., Waterval Boven na Breyten.
 6 30 Din., Don., Breyten na Waterval Boven.
 6 40 Sat., Breyten na Waterval Boven.
 S.—Dui aan dat die trein stilstou slegs as passasiers moet op- of afklim.
 C.—Eetsalon aan trein tot op Breyten.
 D.—Eetsalon aan trein van Breyten af.

JOHANNESBURG—GERMISTON—WATERVAL BOVEN—BREYTEN—ERMELO—PIET RETIEF—HLOBANE—VRYHEID—DUNDEE—GLENCOE—(con./vrlg.)

Altitude. Hoogte. Feet. Voet.	Miles. Myl.	STATIONS. STASIES.	Not Sundays. Uitg. Sondae.	Mon., Wed., Fri., Maan., Woens., Vry.	Tues., Thurs., Sat., Dins., Don., Sat.	Sun. Son.	STASIES. STATIONS.	Dins., Don., Sat., Tues., Thurs., Sat.	Son. Son.	Maan., Woens., Vry., Mon., Wed., Fri.	Uitg. Son. Not Sun.	Son. Son.	Daaglik. Daily.
			553 569 581 729 597		1608/597	597	ERMELO..... D	1417/334	334	1603	1605	1443	344
5690	..	ERMELO..... D					Buhrmannskop	7 10		6 6	7 38	8 40	
5607	5	Anthra					Torbanite	7 27		6 23	8 0	8 52	
5403	12	Camden					Voorslag	7 37		6 40	8 21	9 0	
5463	15	Overvaal					Breyten..... (LR) A	7 50		6 53	8 40	9 18	
5420	18	Mooispruit						8 12		7 13	9 3	9 40	
5216	23	Mavriestad					Breyten..... (LR) D			7 35			
4765	29	Sheepmoor					Consol			7 43			
4705	35	Ingenpiasi					Carlcheu			7 54			
4751	40	Panbult					Albion			8 6			
4607	46	Iswepe					Longview			8 12			
4680	55	Idalia					Witrand			8 21			
4471	58	Wiltrand					Carolina..... (LR) D			8 42			
4414	64	Kemp					Haverfontein			8 47			
4171	70	Piet Retief..... (LR)					Ambleside			8 59			
3951	77	Umkanta					Moedig			9 9			
3909	78	Breitenstein					Moedig			9 26			
4152	85	Moolman					Prairie			9 41			
3800	90	Spiesdal					Zevenfontein			10 1			
3710	94	Confidence					Koringland			S			
3353	101	Commondale					Machadodorp..... (LR)			10 34			
3555	107	Hlungwana					Goedgeluk			10 43			
3733	111	Knightgale					WATERVAL BOVEN..... (LR) A			10 58			
3765	115	Paulpietersburg								D			
3437	122	Maluoba					Breyten..... (LR) D			9 15			10 15
3027	126	Pevaan Bridge					Estantia			1 24			10 37
3227	132	Mquabi					Koornkraal			1 40			10 52
3951	137	Zuinguin					Mooivlei			2 7			11 9
3854	142	Heine					Davel			10 12			11 30
3729	147	Tendega..... A					Kippen			10 28			11 51S
							Eerategeluk			10 32S			11 57S
							Bethal..... (LR) D			10 46			12 12
4140	..	HLOBANE..... (LR) D					Emmasand			10 53			12 26
4121	..	Boomlager					Emmasand			10 57			12 30
4060	..	Tangeni					Emmasand			11 0			12 36
3729	..	Tendega..... A					Kenia			11 48			12 41
							Baanbreker			11 14			1 1
							Granary			11 25S			1 15
							Trichard..... (LR) D			11 42			1 36
							Leven			11 52			1 47
3729	147	Tendega					Kinross			12 1			2 4
3940	149	Tencoal					Oban			12 14			2 17
3835	151	Sikams					Leslie			12 29S			2 37
3867	156	Vryheid..... (R) D					Eendrag			12 44			2 53
3931	157	Lucasmeyer					Kelty			12 52S			3 2
3821	161	Stilwater					Devon..... (LR) D			12 59S			3 11
4055	165	Scheepersnek					Toelucht			1 14			3 28
4030	170	Strathcona					Endicott			1 19			3 33
3782	175	Bloedrivier					Largo			1 31			3 48
4024	179	Kingsley					Strubenvale			1 42			4 3
4070	185	Doringberg					Springs..... (R) D			1 55			4 17
3857	189	De Jagersdrif					Newera			2 3			4 26S
3749	193	Tayside					Brakpan			2 16			4 43
3842	199	Malonjeni					Apex			2 25			4 58
4047	203	Extremity					Benoni						
4043	206	Talana					Boksburg-Oos						
4099	209	Dundee..... (LR)					Boksburg						
4238	212	Whitegates					East Rand						
4302	215	GLENCOE..... (R) A					Angelo						
			7 6 11 22 3 30 5 6				Delmore						
			7 15 11 31 3 39 5 14				Germiston..... (R) A			3 11			6 12
			7 24 11 40 3 48 5 24				JOHANNESBURG..... (R) A			3 15			6 17
										3 34			6 40

47

S.—Indicates train will stop only when required to pick up or set down passengers.
For Road Motor Index see pages 221-252.

S.—Dui aan dat die trein stilston slegs as passasiers moet op- of afklim.
Besonderhede van Padmotordienste op bladsye 221-252.

ERMELO—LOTHAIR.

Altitude, Hoogte, Feet, Voet.	Miles, Myl.	STATIONS, STASIES.	Not Sun. Uitg. Son.	STATIONS, STASIES.	Not Sun. Uitg. Son.
			1621		1624
5690	..	ERMELO..... D	8 35	LOTHAIR..... D	1 0
5823	4	Buhrmannskop	9 16	Liefgekozen	1 16
5734	11	Meppel.....	9 36	Koolbank	1 44
5719	15	Burgerspan	10 1	Burgerspan	2 13
5566	21	Koolbank.....	10 21	Meppel.....	2 46
5530	29	Liefgekozen	10 54	Buhrmannskop	3 26
5638	35	LOTHAIR..... A	11 20	ERMELO..... A	3 48

BETHAL—AMERSFOORT—VOLKSRUST.

Altitude, Hoogte, Feet, Voet.	Miles, Myl.	STATIONS, STASIES.	Not Sun. Uitg. Son.	STATIONS, STASIES.	Not Sun. Uitg. Son.
			667		668
5582	..	BETHAL(sienbl.46-47)(LR) D	7 0	VOLKSRUST..... (R) D	7 10
5526	5	Naudefontein	7 15	Wynvale	7 44
5352	12	Sukkelaar.....	7 53	Ackerman.....	8
5425	17	Maizeveld	8 35	Wakkerstroom	8 44
5357	27	Morgenzon.....	9 6	Buizenzorg.....	9 11S
5347	33	Teaksend	9 46	Fickland	9 31
5221	38	Blaauwkop.....	10 3S	Vlakpoort.....	10 10
5277	41	Zuidvaal	10 27	Daggakraal	8
5469	47	Minera.....	10 57	Jozua.....	10 36
5460	55	Amersfoort	11 26	Amersfoort.....	11 6
5448	60	Jozua.....	12 18	Minera.....	11 40
5610	65	Daggakraal	12 39	Zuidvaal	12 1
5627	68	Vlakpoort.....	1 16	Blaauwkop.....	12 20
6015	77	Fickland	1 47	Teaksend	12 40
6002	83	Buizenzorg.....	2 3S	Morgenzon.....	1 3S
5785	88	Wakkerstroom	2 47	Maizeveld	1 23
5940	89	Ackerman.....	2 51	Sukkelaar.....	1 44
5784	97	Wynvale	3 20	Naudefontein	2 26
5461	106	VOLKSRUST..... (R) A	3 50	BETHAL(seepp.46-47)(LR) A	2 51

S.—Indicates train will stop only when required to pick up or set down passengers.
S.—Dui aan dat die trein stilstou slegs as passasiers moet op- of afklim.

STANDERTON—VREDE.

Altitude, Hoogte, Feet, Voet.	Miles, Myl.	STATIONS, STASIES.	Not Sun. Uitg. Son.	STATIONS, STASIES.	Not Sun. Uitg. Son.
			543		542
5022	..	STANDERTON..... (R) D	2 58	VREDE..... D	9 0
5140	3	Firham	3 2	Matts	9 17
5047	8	Harcard.....	3 17	Smalhof.....	9 23
5178	15	De Kuilen	3 35	Zonder.....	9 32
4969	23	Varkensvlei.....	4 0	Ascent.....	10 0
5370	30	Ascent	4 23	Varkensvlei	10 22
5441	36	Zonder.....	4 40	De Kuilen.....	10 45
5571	38	Smalhof	4 49	Harcard.....	11 3
5595	41	Matts.....	4 55	Firham.....	11 18
5475	48	VREDE..... A	5 20	STANDERTON..... (R) A	11 30

S.—Indicates train will stop only when required to pick up or set down passengers. For Road Motor Index see pages 221-252.
S.—Dui aan dat die trein stilstou slegs as passasiers moet op- of afklim. Besonderhede van Padmotordienste op bladsye 221-252.

JOHANNESBURG—MIDWAY—WESTONARIA—BANK.

Miles from Myl van Johannesburg.	STATIONS, STASIES.	Sun. Son.	Sat.	Sun. Son.	Not Sat., Sun. Uitg. Sat., Son.	STATIONS, STASIES.	Not Sat., Sun. Uitg. Sat., Son.	Not Sundays, Uitg. Sondae.	Sundays, Sondae.				
		1402	1406	1406	1940	1406		1401	935	1403	961	1403	1407
..	JOHANNESBURG (R) D		1125	41 0	4 55	0	BANK..... (LR) D			6 13		8 45	6 10
1	Braamfontein (LR)	6 50	1 30	4 5	5 0		Goudryk.....			6 25		8 57	6 22
2	Mayfair.....	6 53	1 34	4 9	5 4		Westonaria.....			6 36		9 8	6 32
3	Grosvenor				5 8		Zuurbekom.....		5 30	6 50		9 23	6 33
4	Langlaagte.....	6 58	1 30	4 14	5 10		Halt/Halte (M. 4.40).....		5 49	6 55		9 44	6 47
5	Croesus				5 13		Waterworks		5 54	7 1		10 5	6 48
6	Wibsey.....						Midway.....		5 59	7 5		9 31	6 55
7	New Canada						Kliptown.....		6 10	6 4	7 17	9 36	7 0
9	Mamlankunzi.....						Nancefield.....		6 17	6 9	7 14	9 37	7 1
10	Orlando						Nancefield.....		6 22	6 13	7 19	9 44	7 2
11	Nancefield.....	7 13	1 54	4 29	5 21		Orlando.....		6 25	6 15	7 20	9 49	7 3
		7 14	1 55	4 30	5 23		Mamlankunzi.....				7 26	9 50	7 4
13	Kliptown	7 20	2 1	4 36	5 27		New Canada.....			6 21	7 28	9 57	7 5
16	Midway.....	7 26	2 8	4 41	5 31		Wibsey.....		6 22	7 29	7 33	9 58	7 6
18	Waterworks	7 27	2 15	4 42	5 42		Croesus.....		6 24	7 31	7 35		7 7
22	Zuurbekom	7 33	2 22	4 50	5 48		Langlaagte.....		6 43	6 30	7 39	10 7	7 8
29	Westonaria.....	7 43	2 37	4 58	6 2		Grosvenor.....		6 48	6 30	7 45	10 7	7 9
33	Goudryk	7 54	2 48	5 9	6 13		Mayfair.....			6 32	7 47	10 11	7 10
37	BANK..... (LR) A	7 55	2 50	5 10	6 14		Braamfontein (LR)		6 50	6 34	7 45	10 11	7 11
		8 5	3 0	5 20	6 24		JOHANNESBURG (R) A		6 37	7 50	7 48	10 15	7 12
		8 15	3 10	5 30	6 34				6 42	7 55	7 54	10 20	7 13

JOHANNESBURG—GERMISTON—VAN DYKSDRIF—WITBANK.

Myl. Miles.	STASIES. STATIONS.	Uitg. Son. Not Sun.	Son. Sun.	Uitg. Son. Not Sun.	Uitg. Son. Not Sun. ★	Sat.	Sat. ★	Uitg. Sat., Sn. Not Sat., Sn. ★	Uitg. Sat., Sn. Not Sat., Sn.	Daaglik. Daily.	Son. Sun. ★
		33/1751	839	839	8833	1761	8835	8835	129/1767	877	8835
..	JOHANNESBURG.....										
1	Jeppie	(R) D 3 55	7 40	8 30					3 10	4 10	
9	Germiston.....	(LR) A D 4 0	7 57	8 49					3 15	4 27	
11	Delmore	(R) A D 4 17	8 7	8 57					3 32	4 33	
12	Angelo	" " 4 20							3 35		
13	East Rand	" " 4 25							3 40		
14	Boksburg.....	" " 4 27	8 17	9 7					3 42		
15	Boksburg Oos	" " 4 30	8 20	9 10					3 45		
19	Benoni.....	(R) A D 4 32	8 29	9 19					3 47		
20	Apex	" " 4 35							3 50	4 51	
23	Deep Levels.....	(LR) A D 4 41							4 1		
24	Modrea	" " 4 47	8 33	9 23					4 25	5 7	
25	Northshaf.	" " 4 54	8 41	9 31					4 31	5 15	
26	Dersley	" " 4 59	8 46	9 36					4 36	5 20	
28	Geduld.....	" " 5 3	8 50	9 40					4 43	5 25	
31	Welgedacht	" " 5 6	8 54	9 44					4 46	5 29	
36	Sundra	" " 5 10	8 58	9 48					4 50	5 32	
39	Elof	" " 5 14	9 2	9 52					4 54	5 39	
44	Delmas.....	(LR) A D 5 21	9 10	10 0					5 2	6 1	
51	Dryden	" " 5 30	9 21	10 6					5 11	6 15	
57	Argent.	" " 5 37	9 29	10 14					5 18	6 25	
62	Abor	" " 5 47	9 38	10 28					5 28	6 33	
67	Kendal.....	" " 9 48	10 0	10 36					6 1	6 44	
73	Oogies	" " 10 0	10 48	11 38					6 15	6 56	
73	Oogies.....	D			11 40		4 11	4 1		7 22	7 36
80	Saaiwater	" " 12 0			12 13		4 48	4 36			8 0
84	Kromklip.....	" " 12 13			12 27		5 17	5 3			8 14
89	Bezuidehoutsrus	" " 12 27			12 45		5 50	5 31			8 29
95	Van Dyksdrif.....	A					6 7	5 45			8 43
73	Oogies	D									
77	Minnaar.....	" " 10 48									7 28
83	Blackhill	" " 10 58									7 34
89	WITBANK.....	(LR) A	11 8	11 54							7 47
			11 22	12 12							8 5

Hoogte. Altitude. Voet. Feet.	STASIES. STATIONS.	Uitg. Son. Not Sun.	Daaglik. Daily.	Uitg. Son. Not Sun. ★	Sat.	Uitg. Son. Not Sun. ★	Uitg. Son. Not Sun.	Uitg. Sat., Sn. Not Sat., Sn.	Son. Sun.	Son. Sun. ★
		1752/54	824	8800	1766/116	8816	840	1766/150	840	8816
5322	WITBANK.....	(LR) D	6 0				2 30		5 35	
5326	Blackhill	" " 6 11					2 41		5 46	
5368	Minnaar.....	A	6 22				2 52		5 58	
5361	Oogies	" " 6 33					3 4		6 10	
	Van Dyksdrif.....	D		8 50		1 28				5 30
	Bezuidehoutsrus	" " 9 10		9 30		1 48				5 50
	Kromklip.....	" " 9 30		9 58		2 8				6 10
	Saaiwater	" " 9 58		10 24		2 30				6 28
5361	Oogies.....	A				2 51				6 53
5361	Oogies	D	6 34				3 7		6 11	
5254	Kendal.....	" " 6 42					3 14		6 18	
5122	Abor	" " 6 50					3 23		6 28	
5219	Argent.....	" " 7 1					3 33		6 39	
5289	Dryden	" " 7 14					3 45		6 52	
5255	Delmas.....	(LR) A D 7 23					4 0		7 0	
5472	Elof	" " 6 18					4 12		7 21	
5512	Sundra	" " 6 29					4 20		7 29	
5370	Welgedacht	" " 6 36					4 28		7 37	
5386	Geduld.....	" " 6 44					4 37		7 46	
5389	Dersley	" " 6 54					4 48		7 57	
5370	Northshaf.	" " 7 2					4 52		8 1	
5380	Modrea	" " 7 6					4 56		8 5	
5408	Deep Levels.....	" " 7 18					5 3		8 9	
5385	Apex	" " 7 18					5 14		8 12	
5419	Benoni.....	(R) A D 7 18					5 21		8 23	
5384	Boksburg East	" " 7 27					6 54		8 31	
5348	Boksburg.....	" " 8 42								
5361	East Rand	" " 8 51								
5381	Angelo	" " 8 55								
5404	Delmore	" " 8 55								
5479	Germiston.....	(R) A D 7 46	9 5				5 23		8 32	
5669	Jeppie	(LR) A D 7 48	9 8				5 30		8 38	
5735	JOHANNESBURG.....	(R) A 8 1	9 32				5 34		8 41	

★ Akkommodasie aan Goederetreine voorsien.
★ Accommodation provided on Goods Trains.

For Road Motor Index see pages 221-252.
Besonderhede van Padmotordienste op bladsye 221-252.

PRETORIA—JOHANNESBURG—GERMISTON—VOLKSRUST—LADYSMITH—PIETERMARITZBURG—DURBAN.

Hoogte. Altitude Voet. Feet.	Myl van Miles from Germiston.	STASIES. STATIONS.	Uitg. Son. Not Sun.	Daaglik. Daily.				Uitg. Son. Not Sun.	Son. Sun.	Uitg. Son. Not Sun.	Sat.	Uitg. Sat. Son. Not Sun.	Uitg. Son. Not Sun.	Uitg. Sat. Son. Not Sun.	Son. Sun.
				A	B	C	D								
4593	..	PRETORIA	247	193	199	195	189	1107	1103	1107	1191	191	1127	1139	8135
5479	..	GERMISTON		8 27 9 20	3 30 4 18	4 50 5 49	7 40 8 32				12125 1119				8149 9139
5735	..	JOHANNESBURG		9 30	4 30	6 20	8 30				1125				1010
5479	..	GERMISTON		9 49 9 57	4 44 4 56	6 39 6 49	8 49 9 4	3 50 4 4	4 38 4 52	5 45 6 5	5 55 6 17	1144 1 53	2157 3 18	5127 5 49	1020 1033 1043
5358	5	Wattles		10 3		6 56	9 11	4 10	5 7	6 5	6 22	1 50	3 24	5 54	1048
5172	7	Union		10 9		7 1	9 17	4 8	5 8	6 8	6 8	2 6	3 34	6 1	110
5058	10	Halt (476)				S		4 27	5 14	6 13	6 20	2 6	3 34	6 1	110
		Roodekop		10 20		7 11	9 28	4 5	5 29	6 25	6 41	2 19	3 47	6 13	1115
5183	16	New Homefield						4 45	5 29	6 25	6 41	2 19	3 47	6 13	1130
5190	21	Mapleton		10 34		7 25	9 42	4 59	5 41	6 38	6 55	2 38	4 1	6 26	1139
5122	24	Glenroy		10 47		7 38	9 54	5 7		6 45	7 3	2 53	4 50		1139
5041	29	Driemanskop		10 55		7 45	10 2	5 7		6 45	7 12	3 2	4 59		1150
5026	34	Kaydale (Springs, op bladsy 30)		11 5		7 57	10 12	5 17			7 21	3 17	5 8		1214
5260	38	Heidelberg		11 22	5 51	8 14	10 29	5 26				3 17	5 8		1227
5465	42	Houtpoort		11 32		8 24	10 39	5 26				3 26			1243
5192	47	Kraal		11 45		8 37	10 52	5 26				3 39			1253
5111	50	Spruysrus		11 55		8 47	11 2	5 26				3 48			1253
5275	56	Fortuna		12 9		8 59	11 14	5 26				4 2			1116
5855	62	Balfour-Noord (Bethlehem, op bl. 81)		12 27	6 40	9 18	11 34	5 26				4 20	Balfour North	{A D}	1350
5213	68	Sprucewell		12 40		9 31	11 48	5 26				4 32			1135
5186	74	Greylingstad		12 57		9 44	12 1	5 26				4 42			1135
5160	82	Teakworth		1 9		9 56	12 13	5 26				4 55			1135
5075	87	Val		1 25		10 13	12 31	5 26				5 11			1135
5186	92	Cedarmont		1 36		10 24	12 42	5 26				5 21			1135
5159	98	Holmdene		1 49		10 37	12 56	5 26				5 34			1135
5022	105	Elmtree		2 2		10 51	1 10	5 26				5 47			1135
5140	108	Standerton (Vrede, op bladsy 48)		2 31	8 7	11 18	1 39	5 26				6 6			1135
5291	115	Firham		2 37		11 24	1 46	5 26				6 6			1135
5446	123	Kromdraai		2 53		11 40	2 3	5 26				6 6			1135
5631	130	Platrand		3 11		11 58	2 22	5 26				6 6			1135
5613	133	Rusthof		3 27		12 14	2 38	5 26				6 6			1135
5652	137	Kopje Alleen		3 36		12 21S	2 47	5 26				6 6			1135
5734	143	Paardekop		3 46		12 32	2 58	5 26				6 6			1135
5529	147	Palmford		4 2		12 48	3 15	5 26				6 6			1135
5413	152	Beechwick		4 12		12 59	3 26	5 26				6 6			1135
5548	160	Sandspruit		4 26		1 12	3 47	5 26				6 6			1135
		Vooruitsig		4 43		1 29	4 4	5 26				6 6			1135
5429	164	Volkstrust (Bethal, op bladsy 48)		4 58	9 56	1 44	4 19	5 26				6 6			1135
5386	167	Charlestown		5 10	10 9	2 15	4 39	5 26				6 6			1135
5225	173	Majuba		5 15		2 23	4 46	5 26				6 6			1135
4988	176	Mount Prospect		5 28S		2 32	4 58S	5 26				6 6			1135
4414	183	Boscobello		5 35		2 52	5 5	5 26				6 6			1135
4064	188	Ingogo		5 51S		3 8	5 21	5 26				6 6			1135
3990	193	Clontarf		6 2		3 19	5 32	5 26				6 6			1135
4010	196	Wykom		6 14		3 32	5 44S	5 26				6 6			1135
4072	198	Signal Hill		6 22S		3 40	5 52	5 26				6 6			1135
3893	203	Newcastle (Utrecht, op bladsy 58)		6 58S		3 45	5 58	5 26				6 6			1135
3926	207	Utrecht-aansluiting Junction		6 43	11 10	4 6	6 13	5 26				6 6			1135
3900	212	Ingagane		6 46	11 12	4 8	6 15	5 26				6 6			1135
3898	214	Ballengeich		6 51		4 12	6 20	5 26				6 6			1135
3920	217	Aleockspruit		7 0		4 23	6 29	5 26				6 6			1135
4155	221	Milnedale		7 15		4 29	6 35	5 26				6 6			1135
4429	226	Dannhauser		7 25		4 36	6 42	5 26				6 6			1135
4298	233	Hattingspruit		7 37		4 46	6 52	5 26				6 6			1135
4302	241	Glencoe (Vryheid, op bladsy 46)		7 45		4 57	7 5	5 26				6 6			1135
3982	244	Walleend		7 49	12 18	5 33	7 41	5 26				6 6			1135
3711	248	Uithoek		8 10	12 32	6 0	7 56	5 26				6 6			1135
3526	253	Waschbank		8 17		6 12	8 10S	5 26				6 6			1135
3770	258	Wesselsnek		8 24		6 25	8 23S	5 26				6 6			1135
3583	262	Meduna		8 30		6 34	8 35S	5 26				6 6			1135
3614	266	Elandslaagte		8 39		6 42	8 45S	5 26				6 6			1135
3591	271	Matiwane		8 50		6 52	8 55S	5 26				6 6			1135
3573	276	Pepworth		9 2		7 2	9 7S	5 26				6 6			1135
3284	282	Ladysmith (Kroonstad en Bloemfontein, op bl. 83)		9 13		7 12	9 17S	5 26				6 6			1135
				9 34	1 49	7 30	9 37	5 26				6 6			1135

†Maan. Pietermaritzburg vertrek 2.33. Durban aankoms 5.21.
 *Sondae 8 10.

A.—Stop tussen Germiston en Ladysmith wanneer passasiers moet op- of afklim; stop daarna slegs wanneer passasiers van plekke benoerde Ladysmith moet afklim.

B.—Vervoer eerste- en tweedeklas passasiers van Pretoria, Johannesburg en Germiston na Pietermaritzburg en Durban, ook (mits akkommodasie beskikbaar is) na en van stasies waar tye aangetoon word.

C.—Vervoer alle klasse na Volkstrust, slegs derdeklas Volkstrust-Glencoe, en alle klasse Glencoe-Durban. Stop op versoek by oorgang teenoor „Fernhill Farm Hotel” (naby Tweedie).

D.—Stop tussen Germiston en Ladysmith as passasiers moet op- of afklim; tussen Ladysmith en Pietermaritzburg en tussen Cato Ridge en Durban stop slegs as passasiers van plekke benoerde Ladysmith of van die taklyne Bergville en Weenen moet afklim. Vervoer eerste- en tweedeklas passasiers na en van Ladysmith, Estcourt, Mooi Rivier, Pietermaritzburg en na Durban. Stop op versoek by die oorgang teenoor „Fernhill Farm Hotel” (naby Tweedie) wanneer eerste- of tweedeklas passasiers van benoerde Ladysmith moet afklim.

E.—Vervoer eerste- en tweedeklas passasiers na en van Ladysmith, Estcourt, Mooi Rivier, Pietermaritzburg en na Durban. Stop slegs op ander plekke om passasiers van anderkant Harrismith te laat afklim.

F.—Stop slegs om passasiers van die Transvaal te laat afklim.

H.—Stop slegs om passasiers te laat afklim.

S.—Dui aan dat die trein stilhou slegs as passasiers moet op- of afklim.

For Road Motor Index see pages 221-252.
 Besonderhede van Padmotordienste op bladsye 221-252.

Hoogte. Aft. Voet. Feet.	Myl van Miles from Germiston	STASIES. STATIONS.	Daaglik. Daily.	Daaglik. Daily.	Uitg. Son. Not Sun.	Daaglik. 1ste en 2de klasse. Daily. 1st and 2nd classes. B.	Snelrein Oranje. Woon., Sat. Orange Express. Wed., Sat., E.	Daaglik. Daily.		Uitgesonderd Sondae. Not Sundays.				Sat.	Uitg. Son. Not Sun.	Son. Sun.	Sat.	Uitg. Sat., Son. Not Sat., Sun.	Sat.	
								C	D											
			247	193	71	199	209	195	189	665	1163	1165	109	1169	1171	119	1175	1177	1177	1183
3284	282	LADYSMITH..... (R) D	7 35	10 50	11 27	1 54	2 48	7 50	9 54	12 40										
3280	287	Umbulwana.....	7 45	10 55	11 32S		2 54	7 56	9 59	12 46S										
3339	291	Pieters.....	7 51	11 14	11 42		3 2	8 7	10 8	12 55S										
3284	294	Harts Hill.....	7 59	11 21	11 50		3 8	8 14	10 14	1 38										
3156	299	Colenso.....	8 11	11 30	12 2		3 18	8 25	10 24	1 14										
3277	301	Naval Hill.....	8 17	11 36	12 7S		3 23	8 30	10 30	1 20S										
3521	306	Chieveley.....	8 29	11 45	12 17		3 32	8 40	10 39	1 32S										
3437	311	Frere.....	8 41	11 56	12 27S		3 42	8 51	10 50	1 43S										
3678	314	Heavitree.....	8 48	12 2	S		E	8 57	D	1 50S										
3913	318	Ennersdale (Bergville, op bladsy 58) } A D	8 58	12 11	12 43		3 57	9 5	11 4	2 0S										
3947	321	Willowford.....	9 6	12 18	12 53S		4 4	9 14	11 12	2 7S										
3833	326	Estcourt (Weenen, op bladsy 57) } A D	9 22	12 34	1 8		4 19	9 30	11 27	2 23										
			9 40	12 41	1 13		4 23	9 35	11 31	2 28										
3869	329	New Formosa.....	9 49	12 44	1 18S		4 26	9 41	11 36	2 33S										
4145	333	New Beacon Hill.....	10 8	1 2	1 25S		4 35	9 50	11 43	2 38S										
4430	338	Lowlands.....	10 23	1 12	1 35		4 44	10 1	11 52	2 43S										
4785	342	Willbrook.....	10 33	1 26	1 43		4 52	10 11	12 0	3 38										
5035	346	New Dell.....	10 45	1 36	1 54		5 2	10 22	12 10	3 14S										
4954	349	Hidcote.....	10 52	1 42	2 0S		5 8	10 29	12 15	3 21S										
4585	352	New Leigh.....	11 0	1 50	2 7S		5 14	10 35	12 22	3 26S										
4556	354	Moolrivier.....	11 17	2 0	2 20		5 18	10 48	12 31	3 31S										
4552	358	Fountain Hall.....	11 30	2 10	2 30S		5 28	11 0	12 42	3 37S										
4644	363	Rosetta.....	11 41	2 20	2 40S		5 38	11 10	12 53	3 47S										
4307	367	Nottingham Road.....	11 51	2 23	2 48		5 46	11 23	1 1	4 7										
4418	370	Holly.....	11 59	2 35	3 2		E	11 33	D	4 7										
4183	374	Balgowan.....	12 8	2 42	3 7		6 0	11 48	1 17	4 23S										
4004	377	Caversham.....	12 14	2 47	3 17		E	11 53	D	S										
3952	379	Lidgetton.....	12 21	2 52	3 12		6 8	12 0	1 27	4 36S										
3753	382	Dargle.....	12 26	2 57	3 25		6 13	12 5	1 32	4 41S										
3477	385	Lions River.....	12 35	3 5	3 25		6 20	12 16	1 39	4 49S										
3630	388	Tweedie.....	12 43	3 12	3 32		6 26	12 25	1 45	4 56S										
3465	391	Hospital.....	S	A	S		E	S	D	S										
3439	393	Merrivale (Howick, op bladsy 58) } A D	12 54	3 21	3 41		6 35	12 37	1 55	5 7										
3541	396	Cedara.....	1 2	3 27	3 47		6 42	12 45	2 2	5 14S										
3503	399	Duncairn.....		3 33			E	12 50	D	5 20S										
3331	400	Ketelfontein.....		3 37			6 51	12 56	2 12	5 25S										
3051	403	Teteluku.....		3 45			6 58	1 4	2 20	5 33S										
2861	405	Braeside.....		3 50			E	1 8	D	5 37S										
3635	398	Leonards.....	1 6S		3 49S															
3703	399	Hilton Road.....	1 10		3 53S															
3407	402	Boshoffsweg.....	1 18S		4 18															
3309	403	Winterskloof.....	1 22S		4 5															
3179	404	Sweetwaters.....	1 26S		4 9S															
2954	406	Swartkopskloof.....	1 32S		4 15S															
2740	407	Broomfield.....	S		4 18S															
2586	408	Boughton.....	1 41	3 57	4 24S		7 9	1 15	2 32	5 44S										
2436	410	Rushbrook.....	1 46		S		E	1 20		S										
2218	412	Pietermaritzburg (Franklin, op bl. 54, } A D	1 57	4 12	4 39		7 24	1 30	2 47	5 53										
		Greyton, op bl. 56)..... (R).....	1 3 0	4 27	5 2		7 33	1 48	3 5	6 11										
2606	435	Umlaas Road.....	3 49	5 8	5 49S		8 12E	3 0	3 51	7 11H										
2470	441	Cato Ridge (LR).....	4 5	5 19S	6 38		8 21E	3 20	4 5	7 13H										
2064	446	Inchanga.....																		
2425	454	Bothas Hill.....																		
1125	468	Pinetown.....																		
33	480	Rossburgh..... (LR)	5 50	7 0H	7 50H		9 45E	5 22	5 33	8 48H										
15	484	Berea Road..... (LR)	6 5					5 35	5 45											
21	485	DURBAN..... (R)	16 10	7 12	*8 0		9 0	5 40	5 50	9 0										

A.—Between Germiston and Ladysmith stops where required to pick up or set down passengers; thereafter stops only to set down passengers from north of Ladysmith.
 B.—Conveys first and second classes from Pretoria, Johannesburg and Germiston to Pietermaritzburg and Durban, also (provided accommodation is available) to and from stations where times are shown.
 C.—Conveys all classes to Volksrust, third class only Volksrust—Glencoe, and all classes Glencoe—Durban. Stops on request at level crossing opposite Fernhill Farm Hotel (near Tweedie).
 †.—Mon., Pietermaritzburg depart 2.33; Durban arrive 5.21.
 *.—Sundays 8.10.
 ‡.—For Road Motor Index see pages 221-252.
 §.—Besonderhede van Padmotordienste op bladsy 221-252.

D.—Between Germiston and Ladysmith stops where required to pick up or set down passengers; between Ladysmith and Pietermaritzburg, and between Cato Ridge and Durban, stops only to set down passengers from north of Ladysmith and from Bergville and Weenen branches. Conveys first and second class passengers from and to Ladysmith, Estcourt, Mool River, Pietermaritzburg, and to Durban. Stops on request at the level crossing opposite Fernhill Farm Hotel (near Tweedie) to set down first and second class passengers from north of Ladysmith.
 E.—Conveys first and second class passengers from and to Ladysmith, Estcourt, Mool River, Pietermaritzburg and to Durban. Stops at other places only to set down passengers from points beyond Harrismith.
 F.—Stops only to set down passengers from the Transvaal.
 H.—Stops only to set down passengers.
 S.—Indicates train will stop only when required to pick up or set down passengers.

Altitude, Hoogte, Feet, Voet.	Miles from Myl van Durban.	STATIONS. STASIES.	Sun. Son.	Not Sun. Uitg. Son.	Daily. Daaglik.	Not Sun. Uitg. Son.	Not Sun. Uitg. Son.	Not Sun. Uitg. Son.	Sun. Son.	Not Sun. Uitg. Son.	Not Sun. Uitg. Son.	Sat. Son.	Sun. Son.		
			E		A										
3284	203	LADYSMITH..... (R) D	3 15	3 25	11 40	104	196	1196	1104	1108	1108	1190	1130	1140	190
3573	209	Pepworth.....	3 28	3 38		3 48	4 52								
3591	214	Matlwane.....	3 40	3 50		4 0	5 2H								
3614	219	Elandslaagte.....	3 51	4 1		4 11	5 9H								
3583	223	Meduna.....	4 2	4 11		4 21	5 17H								
3770	227	Wesselsnek.....	4 12	4 21		4 32	5 26H								
3526	232	Washbank.....	4 24	4 33		4 42	5 33H								
3711	237	Uithoek.....	4 37	4 46		4 53	5 41H								
3982	241	Walleend.....	S	S		5 6	5 50H								
4302	244	Glencoe (for Vrijheid, see page 46) (R) D	5 1 2	5 11	12 58	5 31	6 10								
4298	252	Hattingspruit.....	5 35		1 8		6 30								
4429	259	Dannhauser.....	5 50				6 44								
4155	264	Miledale.....	6 21				7 22S								
3920	268	Alcockspruit.....	6 33				7 31								
3898	271	Ballengeich.....	6 40				7 38								
3900	273	Ingagane.....	7 2				7 43								
3926	278	Utrecht Junction.....	7 13				7 54								
3893	282	Newcastle (for Utrecht, see page 58) (R) D	7 25	2 10			8 2								
4072	287	Signal Hill..... (LR) D	7 30	2 11			8 5								
4010	289	Wykom.....	7 42				8 15S								
3990	292	Clontarf.....	7 47				8 21S								
4064	297	Ingogo.....	8 7				8 27S								
4414	302	Boscobello.....	8 18				8 40								
4983	309	Mount Prospect.....	8 37				8 52S								
5225	312	Majuba.....	8 45				9 11								
5386	318	Charlestown.....	9 5				9 33								
5429	321	Volksrust (for Bethal, see page 48) (R) D	9 15	3 17			9 42								
5548	325	Vooruitsig.....	10 0	3 27		7 30	9 55								
5413	333	Sandspruit.....	10 10			7 39									
5529	338	Beechwick.....	10 27			7 55									
5734	342	Palmford.....	10 40			8 7									
5652	348	Paardekop.....	10 54			8 20									
5613	352	Kopje Alleen.....	11 12			8 35	10 46								
5631	355	Rusthof.....	11 21S			8 45									
5446	362	Platrand.....	11 31			8 54									
5291	370	Kromdraai.....	12 0			9 13									
5140	377	Firham.....	12 16			9 30									
5022	380	Standerton (for Vrede, see page 48) (R) D	12 29	5 17		9 42									
5159	387	Elmtree.....	12 56			10 7	11 54								
5186	393	Holmdene.....	1 11			10 18									
5075	398	Cedarfont.....	1 24			10 32									
5160	403	Val.....	1 34			10 42									
5136	411	Teakworth.....	1 46			10 59	12 30								
5213	417	Greylingstad.....	2 1			11 14									
5885	423	Sprucewell.....	2 17			11 28	12 55								
5275	429	Balfour North (for Bethal, see page 81) (LR) D	2 31			11 42									
5111	435	Fortuna.....	2 49	6 37		11 59									
5192	438	Spruyterus.....	2 53	6 38		12 1	*1 23								
5405	443	Kraal.....	3 6			12 15									
5200	447	Houtpoort.....	3 15			12 24									
5026	451	Heidelberg..... (LR)	3 32			12 42									
5041	456	Kaydale (for Springs, see page 30).....	3 42			12 51									
5122	461	Driemanskap.....	4 2	7 32		1 13	*2 18								
5190	464	Glenroy.....	4 7			1 19									
5183	469	Mapleton.....	4 17			1 29									
5058	475	New Homefield.....	4 25			1 38									
5172	478	Roodekop.....	4 37			1 51									
5858	480	Halt (476 1/2).....	4 52			2 7									
5479	485	GERMISTON..... (R) D	S			S									
5735	494	JOHANNESBURG..... (R) A	5 1			2 18									
5479	485	GERMISTON..... (R) D	5 9			2 25									
4593	519	PRETORIA..... (R) A	5 25	8 23		2 42	3 19	3 55	6 50	8 2	8 21	9 44	7 22	7 30	8 18
			6 0	8 43		2 48	3 30	3 53							8 21
				9 0		3 5	3 50	4 17							8 40
			5 42	8 48		3 8	4 20	4 20							8 30
			6 45	9 45		4 15	5 20	5 20							9 25

A.—Conveys passengers to and from stations where times are shown. Between Volksrust and Germiston stops to set down passengers from beyond Volksrust and from the Vrede Branch.

*—On Mondays to Saturdays the train will stop at Balfour North and Heidelberg in order to enable passengers to detrain only, but will stop regularly on Sundays at the latter two stations.

†—Saturdays Germiston depart 3 37, Pretoria arrive 4 30. Sundays Germiston depart 3 45, Pretoria arrive 4 40.

B.—Stops on request at level crossing opposite Fernhill Farm Hotel (near Tweedie).

§—Sundays, Germiston depart 6 54, Pretoria arrive 8 0.

C.—Conveys First and Second Class passengers from Natal, Orange Free State (via Kroonstad) and Kimberley to places beyond De Aar.

E.—Conveys first and second class passengers from Durban and Pietermaritzburg to Germiston, Johannesburg and Pretoria also (provided accommodation is available) to and from stations where times are shown.

F.—Stops only to pick up passengers to points beyond Ladysmith.

H.—Stops only to pick up passengers to points beyond Glencoe.

S.—Indicates train will stop only when required to pick up or set down passengers.

★—Saturdays, Germiston depart 2 48, Pretoria arrive 3 55. Sundays, Germiston depart 3 8, Pretoria arrive 3 55. (See pages 27 and 28).

x—Saturdays, Germiston 4 15, Pretoria 5 10.

A.—Vervoer passasiers na en van stasies waar tye aange-
toon word. Hou tussen Volksrust en Germiston stil om
passasiers van anderkant Volksrust en van die Vrede taklyn
te laat afklim.

*—Die trein hou stil op Maandae tot Saterdag te Balfour-
Noord en Heidelberg, slegs as passasiers moet afklim, maar
hou gereeld op Sondag by die laasgenoemde twee stasies stil.

†—Saterdag, Germiston vert. 3 37, Pretoria aank. 4 30.
Sondag, Germiston vert. 3 45, Pretoria aank. 4 40.

B.—Stop op versoek by oorgang teenoor „Fernhill Farm
Hotel” (naby Tweedie).

§—Sondag, Germiston vert. 6 54, Pretoria aank. 8 0.

C.—Vervoer eerste- en tweedeklaspassasiers van Natal,
Oranje-Vrystaat (oor Kroonstad) en Kimberley na plekke
anderkant De Aar.

E.—Vervoer eerste- en tweedeklaspassasiers van Durban en
Pietermaritzburg na Germiston, Johannesburg en Pretoria,
asook (mits akkommodasie beskikbaar is) na en van stasies
waar tye aange-
toon word.

F.—Stops slegs om passasiers na plekke anderkant Lady-
smith te laat opklim.

H.—Stops slegs om passasiers na plekke anderkant Glencoe
te laat opklim.

S.—Dui aan dat die trein stilhou slegs as passasiers moet
op- of afklim.

★—Saterdag, Germiston vert. 2 48, Pretoria aank. 3 55.
Sondag, Germiston vert. 3 8, Pretoria aank. 3 55.
(Sien bl. 27 en 28).

x—Saterdag, Germiston 4 15, Pretoria 5 10.

PIETERMARITZBURG—FRANKLIN.

Hoogte. Altitude. Voet. Feet.	Myl. Miles.	STASIES. STATIONS.	Uitg. Son. Not Sun.	Sat.	Uitg. Sat. on Son. Not Sat. and Sun.	Uitg. Sat. Not Sat.	STASIES. STATIONS.	Maan. Mon.	Uitg. Son. Maan. Not Mon.	Uitg. Son. Not Sun.	Sat.	Uitg. Sat. on Son. Not Sat. and Sun.	Uitg. Son. Not Sun.				
2218	..	PIETERMARITZBURG (R) D	1205	1207	1213	1211	1213	1211	1217	FRANKLIN (LR) D	1210	1210	1200	1202	1202	1206	1216
2218	..	Depot	6 55	8 20	1 25	2 35	3 45	5 37	7 35	Llewellyn							8 5
2105	2	Plessislaer	7 2	8 27	1 33	2 43	3 52	5 44	7 42	Singisi							8 17
2216	4	Diaba	7 10	8 34	1 41	2 51	4 0	5 52	7 51	Dulini							8 38
2292	5	Sitebisi	7 16	8 38	1 48	2 57	4 6	5 58	7 57	Malenge Valley							9 6
2407	7	Edendale	7 21	8 42	1 53	3 2	4 11	6 3	8 3	Gongolula							9 27
2436	7	Esinadini	7 24	8 45	1 56	3 5	4 14	6 6	8 6	Riverside							9 36
2518	8	Esikoleni		S		S			8 9	Centocow							9 56
2623	10	Minimzolo		S		S			8 12	Mondi							10 3
2800	12	Henley		S		S			8 17	Creighton							10 18
3139	17	Gezibuso		9 12		3 39			8 24	Inkonza							10 26
3379	21	Kwaquzu		9 24		3 53			8 43	Mjila							10 40
3453	23	Taylor		S		S			8 56	Donnybrook							10 52
3689	26	Embongweni		S		S			9 4	Comrie							11 16
3810	28	Emunywini		S		S			9 21	Ingenook							11 56
4000	30	Songozima		S		S			9 30	Sizanjana							12 20
4071	31	Hemuhemu		S		S			9 37	Voyizana							12 26
4123	32	Mafunze		10 3		4 43			9 42	Mnyamana							12 48
4281	34	Elandskop		S		S			9 46	Deepdale							1 10
4584	37	Umhlongonek		10 22		5 5			9 54	Emdutshini							S
3891	44	Newadi		10 36		5 21			10 8	Newadi							1 26
3314	51	Emdutshini		10 51		5 40			10 24	Umhlongonek							1 41
3105	56	Deepdale		11 15		5 58			10 39	Elandskop							2 17
2798	59	Mnyamana		11 31		6 19			11 5	Marunze							2 45
3142	64	Voyizana		11 42		6 29			11 20	Hemuhemu							3 36
—	66	Sizanjana		11 56		6 47			11 34	Emunywini							3 41
3626	69	Ingenook		12 18		7 6			12 0	Embongweni							3 58
4178	75	Comrie		12 41		7 34			12 20	Taylor							S
4182	77	Donnybrook		12 46		7 42			12 51	Kwaquzu							4 12
4480	80	Mjila		1 0		7 54			12 58	Gezibuso							4 28
3758	88	Inkonza							1 14	Henley							4 40
3347	91	Creighton							1 50	Minimzolo							4 48A
3238	95	Mondi							2 17	Esikoleni							5 4
3233	98	Centocow							2 28	Edendale							5 8A
3114	100	Riverside							2 43	Sitebisi							5 12A
3384	107	Gongolula							2 55	Diaba							5 17A
3608	112	Malenge Valley							3 3	Plessislaer							5 23A
3790	115	Dulini							3 42	Depot							5 30
4234	121	Singisi							3 57	PIETERMARITZBURG (R) A							
5036	129	Llewellyn							4 24								
5162	135	FRANKLIN (LR) A							5 1								
4994	140								5 25								
									5 40								

A.—Stop slegs om passasiers te laat afklim. Stop op Sondae om passasiers te laat op- of afklim.

Akkommodasie vir passasiers word op die volgende aansluitingsgoederetreine verskaf:—

- †—1 40 (Uitg. Son.), Donnybrook na Franklin.
- ★—6.20 (Uitg. Son.), Franklin na Donnybrook.

S.—Dui aan dat die trein stilstou slegs as passasiers moet op- of afklim.

— Besonderhede van Padmotordienste op bladsye 221-252.

A.—Stops only to set down passengers. On Sundays stops to pick up and set down passengers.

Passenger accommodation is provided on the following connecting goods trains:—

- †—1 40 (Not Sun.), Donnybrook to Franklin.
- ★—6 20 (Not Sun.), Franklin to Donnybrook.

S.—Indicates train will stop only when required to pick up or set down passengers.

— For Road Motor Index see pages 221-252.

FRANKLIN—MATATIELE.

Alti- tude, Hoog- te, Feet. Voet.	Miles. Myl.	STATIONS. STASIES.	Not Sun. Uitg. Son.			STATIONS. STASIES.	Not Sun. Uitg. Son.			
			1235				1236			
4994	..	FRANKLIN (LR) D	6 25			MATATIELE D	4 0			
—	4	Houstonshope.....	8.			Wembley.....	4 22			
5260	10	Zwartberg.....	7 1			Cedarville... (LR) {	4 46			
4793	18	Wanstead.....	7 36			Levels.....	4 52			
4774	22	New Amalil.....	7 51			Saamloop.....	4 58			
4769	24	Midgley.....	8 0			Midgley.....	5 9			
4757	27	Saamloop.....	8 12			New Amalil.....	5 23			
4732	30	Levels.....	8 23			Wanstead.....	5 36			
4760	33	Cedarville (LR) {	8 39			Zwartberg.....	5 55			
4858	40	Wembley.....	8 56			Houstonshope.....	6 35			
4840	48	MATATIELE A	9 16			FRANKLIN (LR) A	8			
			9 43				7 12			

FRANKLIN—KOKSTAD.

Alti- tude, Hoog- te, Feet. Voet.	Miles. Myl.	STATIONS. STASIES.	Not Sun. Uitg. Son.			STATIONS. STASIES.	Not Sun. Uitg. Son.			
			1217				1216			
4994	..	FRANKLIN (LR) D	6 15			KOKSTAD D	5 20			
4956	3	Newmarket.....	6 22			Karg's Post.....	5 37			
4703	8	Bailden.....	6 35			Kliprug.....	6 1			
4587	10	Etrick.....	6 46			Bailden.....	6 16			
4532	13	Kliprug.....	6 54			Newmarket.....	6 27			
4328	19	Karg's Post.....	7 14			FRANKLIN (LR) A	6 47			
4210	26	KOKSTAD A	7 35				7 3			

DONNYBROOK—UNDERBERG.

Alti- tude, Hoog- te, Feet. Voet.	Miles. Myl.	STATIONS. STASIES.	Not Sun. Uitg. Son.			STATIONS. STASIES.	Not Sun. Uitg. Son.			
			1224				1225			
4480	..	DONNYBROOK (LR) D	1 55			UNDERBERG D	8 30			
4776	4	Seaford.....	2 17			Woodford.....	8 54			
5177	10	Bulwer.....	2 50			Ringstead.....	9 9			
5149	14	Edgehill.....	3 9			Pevensay.....	9 34			
5384	17	Alfriston.....	3 27			Deholm.....	10 0			
5159	21	Homerule.....	3 43			Homerule.....	10 12			
5061	23	Deholm.....	3 57			Alfriston.....	10 35			
4854	27	Pevensay.....	4 13			Edgehill.....	10 43			
4989	31	Ringstead.....	4 32			Bulwer.....	11 24			
5162	35	Woodford.....	4 48			Seaford.....	11 50			
5120	39	UNDERBERG A	5 8			DONNYBROOK (LR) A	12 9			

GREYTOWN—CHAILEY—MOUNT ALIDA.

Alti- tude, Hoog- te, Feet. Voet.	Miles. Myl.	STATIONS. STASIES.	Mon., Wed., Fri., Maan., Woen., Vry.			STATIONS. STASIES.	Mon., Wed., Fri., Maan., Woen., Vry.			
			1415				1416			
3417	..	GREYTOWN D	5 45			Mount Alida..... D	10 2			
3365	1	Isitendeni.....	5 49			Kleinveld.....	10 21			
3221	3	Chailey.....	5 54			Voorkeur.....	10 45			
3644	7	Angikatali.....	6 30			Gaywood.....	10 53			
3971	11	Molissima.....	7 4			Woolstone.....	11 26			
4117	13	Woolstone.....	7 24			Molissima.....	11 50			
4368	17	Gaywood.....	7 50			Angikatali.....	12 15			
4460	19	Voorkeur.....	8 11			Chailey.....	12 39			
4588	23	Kleinveld.....	8 37			Isitendeni.....	12 49			
4847	28	Mount Alida..... A	9 2			GREYTOWN A	12 57			

PIETERMARITZBURG—SCHROEDERS—BRUYN'S HILL—GLENSIDE—GREYTOWN—KRANSKOP.

Hoogte. Altitude. Voet. Feet.	Myl. Miles.	STASIES. STATIONS.	Son. Din., Don., Sun., Tue., Thur.	Uitg. Son. Not Sun.	Sat.	Uitg. Sat., Son. Not Sat., Sun.	Uitg. Son. Not Sun.	STASIES. STATIONS.	Uitgesonderd Sondae. Not Sundays.	Uitg. Sat., Son. Not Sat., Sun.	Sat.	Uitg. Son. Not Sun.	Uitg. Sat. Son. Not Sat. Sun.	Sat.			
			1152	1116	1156	1114	1118	1118	1148	1111	1127	1135	1153	1155	1133	1131	1131
2218		PIETERMARITZBURG (R) D	1153	8 20					3 35		6 30					3 35	3 30
2068	3	Victoria	12 1	8 27					3 42		6 46					4 1	3 52
2206	4	Mountain Rise		8 35					3 50		7 1					4 30	4 11
2666	7	Belfort		8 46					4 1		7 30					5 23	4 43
2905	10	Claridge	12 40	8 54					4 9		7 51					5 59	5 7
2544	12	Hardingsdale		9 2					4 17		8 15					6 31	5 39
2402	13	Ottos Bluff	12 55	9 6					4 21		8 36					6 57	6 4
2334	16	Notuli		9 14					4 37		8 59					7 20	6 26
2091	19	Albert Falls	1 10	9 21					4 44		9 16				1 38		
2209	20	Cramond	1 21	9 27					4 50		9 20				1 42		
2561	23	Impolweni	1 39	9 38					5 1								
2287	26	Merseu		9 48					5 11		9 24				1 46		
2597	30	New Hanover	5 5	9 59					5 22		9 39				2 1		
2626	33	Schroeders	2 23	10 16					5 40		9 44				2 6		
2626	33	Schroeders									10 2				2 24		
2991	39	Kingshill									10 15				2 37		
3039	41	Wartburg									10 21				2 43		
2834	44	Umkubela									10 28				2 50		
3299	48	Bruyn's Hill									10 34				2 54		
2626	33	Schroeders															
2952	36	Longhill	2 26	10 20					5 41								
3306	40	Dalton	2 56	10 29					5 50								
				10 39					6 0								
3396	40	Dalton															
3302	44	Jaagbaan															
3355	46	Fawnleas															
3293	50	Noodsberg															
3191	52	Glenside															
3396	40	Dalton															
3433	42	Ravensworth															
3151	45	Ekamansi															
3252	46	Harden Heights															
3652	51	Sevenoaks															
3150	56	Umvoti River															
3306	58	Mispah															
3221	62	Charley (for Mon. Alidas, see page 55).															
3365	64	Isitendeni															
3417	65	Greytown															
3489	70	Menne															
3269	75	Umvozana															
3619	80	Welgegund															
3996	85	Ahrens															
3736	88	Hermannsburg															
3955	92	Potspruit															
3791	97	KRANSKOP															

S.—Dui aan dat die trein stilhou slegs as passasiers moet op- of afklim.
 —Besonderhede van Padmotordienste op bladsye 221-252.

S.—Indicates train will stop only when required to pick up or set down passengers.
 —For Road Motor Index see pages 221-252.

PIETERMARITZBURG—RICHMOND.

Alti- tude. Hoog- te. Feet. Voet.	Miles. Myl.	STATIONS. STASIES.	Not Sundays. Uitg. Sondae.		STATIONS. STASIES.	Not Sundays. Uitg. Sondae.				
			31	195	707			700	704	706
2218	..	PIETERMARITZBURG (R) D	6 28	1 50	3 40	RICHMOND D	6 0	11 40		
2099	2	Masons Mill	6 34	1 53	3 47	Durban Road	6 11	11 52		
2158	4	Pentrich	6 39	1 55	3 52	Greenhill	6 22	12 8		
2470	7	Bisley	6 47	2 1	4 2	Arnold's Hill	6 37	12 26		
2810	9	Fox Hill	6 55	2 8	4 13	Nels Rust	6 51	1 2	5 50	
			7 7	2 23	4 26	Bafac	6 56	1 15	5 55	
3006	12	Thornville				Thornville	7 6	1 35	6 15	
			8 10	2 40	4 31					
2650	15	Bafac	8 20	2 52	4 39	Fox Hill	7 13	2 21	6 47	
2710	16	Nels Rust	8 39	3 2	4 46	Bisley	7 24	2 26	6 57	
3024	21	Arnold's Hill	9 9	3 30		Pentrich	7 31	2 32	7 4	
2940	25	Greenhill	9 23	3 41		Masons Mill	7 37	2 38	7 10	
3105	26	Durban Road	9 40	3 58		PIETERMARITZBURG (R) A	7 47	2 53	7 20	
2816	29	RICHMOND	9 52	4 11						

UMLAAS ROAD—MID-ILLOVO (Narrow-Gauge Line/Smalspoorlyn).

1st and 3rd class passengers only.—Slegs 1ste en 3de klas passasiers.

Alti- tude. Hoog- te. Feet. Voet.	Miles. Myl.	STATIONS. STASIES.	Not Sun. Uitg. Son.		STATIONS. STASIES.	Not Sun. Uitg. Son.			
			1458			1459			
2607	..	UMLAAS ROAD D	6 55		MID-ILLOVO D	10 20			
2525	4	Killarney Road	7 14		Milford	10 26			
2174	7	Edinglassie	7 29		Ntmbankulu	10 37			
2087	10	Tala	7 57		Ripley	11 7			
2615	16	Eston	8 36		Eston	11 50			
2308	20	Ripley	8 54		Tala	12 16			
2425	24	Ntmbankulu	9 27		Edinglassie	12 38			
2286	26	Milford	9 38		Killarney Road	1 6			
2365	27	MID-ILLOVO A	9 45		UMLAAS ROAD A	1 26			

ESTCOURT—WEENEN.

(Smalspoorlyn/Narrow-Gauge Line.)

Slegs 1ste en 3de klas passasiers.—1st and 3rd class passengers only.

Hoog- te. Alti- tude. Voet. Feet.	Myl. Miles.	STASIES. STATIONS.	Uitg. Son. Not Sun.		STASIES. STATIONS.	Uitg. Son. Not Sun.			
			1454			1453			
3833	..	ESTCOURT (R) D	1 10		WEENEN D	7 55			
3844	2	Broomcliffe	1 18		New Furrow	8 16			
4116	5	Paapkuils	1 35		Mona	8 48			
3910	7	Peniston	1 47		Melietuin	9 26			
3979	10	Haviland	2 7		Stanley	9 29			
3967	11	Wondergeluk	2 14		Wondergeluk	9 45			
3689	15	Stanley	2 33		Haviland	10 7			
3474	18	Melietuin	2 54		Peniston	10 14			
3302	23	Mona	3 4		Paapkuils	10 31			
2975	27	New Furrow	3 28		Broomcliffe	10 44			
2841	29	WEENEN A	3 50		ESTCOURT (R) A	11 1			
			3 56			11 11			

—Besonderhede van Padmotordienste op bladsye 221-252.

—For Road Motor Index see pages 221-252.

ENNERSDALE—BERGVILLE.

Hoogte. Alti-tude. Voet. Feet.	Myl. Miles.	STASIES. STATIONS.	Uitg. Son. Not Sun.			STASIES. STATIONS.	Uitg. Son. Not Sun.	Sat.	Uitg. Sat., Son. Not Sat., Sun.
			1240	1244			1241	1245	1245
3833	..	ESTCOURT (R) D	6 10	11 20		BERGVILLE D	7 0	12 20	2 0
3947	4	Willowfort	6 24	11 29		Hongerspoort	7 5	12 26	2 6
3913	8	Ennersdale	6 32	11 44		Zuurlager	7 21	12 46	2 25
3782	12	Moorleigh	6 52	2 5		Eversholt	7 33	12 56	2 35
3804	15	Draycott	7 5	2 20		Malta	7 41	1 6	2 45
3925	18	Rosedale	7 22	2 35		Doveton	7 50	1 16	2 56
3830	21	Loskop	7 37	2 56		Winterton A D	8 9	1 33	3 12
3530	27	Connaught	7 56	3 15		Noodhulp	8 35	1 50	3 43
3485	29	Noodhulp	8 8	3 24		Connaught	8 45	2 2	3 55
3354	32	Winterton A D	8 19	3 35		Loskop	8 55	2 13	4 4
3424	36	Doveton	8 39	3 50		Draycott	9 25	2 42	4 32
3645	38	Malta	8 54	4 5		Rosedale	9 38	2 58	4 47
3910	41	Eversholt	9 8	4 20		Draycott	9 57	3 15	5 3
3945	44	Zuurlager	9 22	4 34		Moorleigh	10 8	3 27	5 14
3780	47	Hongerspoort	9 31	4 45		Ennersdale	10 27	3 45	5 33
3737	50	BERGVILLE A	9 43	4 58		Willowford	10 39	4 0	5 45
			9 52	5 8		ESTCOURT (R) A	10 54	4 12	6 0

For Road Motor Index see pages 221-252.
 Besonderhede van Padmotordienste op bladsye 221-252.

NEWCASTLE—UTRECHT.

Alti-tude. Hoogte. Voet. Feet.	Myl. Miles.	STATIONS. STASIES.	Not Sun. Uitg. Son.			STATIONS. STASIES.	Not Sun. Uitg. Son.
3893	..	NEWCASTLE (LR) D	1465			UTRECHT D	1464
3887	5	Matugusa	8 29			Berouw	11 35
4103	10	Cavan	8 48			Rothmans	11 41
4010	15	Jackalspan	9 3			Dicks	11 56
3925	18	Dicks	9 18			Jackalspan	12 15
3970	23	Rothmans	9 32			Cavan	12 30
3963	26	Berouw	9 48			Matugusa	12 50
3926	28	UTRECHT A	10 0			NEWCASTLE (LR) A	1 9
			10 12				11 39

MERRIVALE—HOWICK.

Hoogte. Alti-tude. Voet. Feet.	Myl. Miles.	STASIES. STATIONS.	Son. Sun.	Uitg. Son. Not Sun.	Son. Sun.	Sat.	Uitg. Sat., Son. Not Sat., Sun.	Uitg. Son. Not Sun.	Sat.	Son. Sun.	Uitg. Sat., Son. Not Sat., Sun.			
3439	..	MERRIVALE D	1182	1160	1162	1164	1164	1168	1170	1172	1176	1178	1180	1182
3439	3	HOWICK A	12 8	6 15	8 9	9 12	10 3	2 32	2 47	4 38	6 27	7 42	10 57	11 48
			12 16	6 23	8 17	9 20	10 12	2 40	2 55	4 46	6 35	7 50	11 6	11 56
3439	..	HOWICK D	1163	1165	1167	1169	1119	1175	1177	1177	1183			
3439	3	MERRIVALE A	5 46	7 5	8 35	12 7	4 0	4 20	5 59	6 6	7 59			
			5 55	7 14	8 44	12 16	4 9	4 29	6 8	6 15	8 8			

PIETERMARITZBURG—PINETOWN—DURBAN.

STASIES. STATIONS.	UITGESONDERD SONDAE.—NOT SUNDAYS.										SONDAE.—SUNDAYS.																	
	Sat.	Uitg. Sat. Not Sat.	Sat.	Uitg. Sat. Not Sat.	Sat.	Uitg. Sat. Not Sat.	Sat.	Uitg. Sat. Not Sat.	Sat.	Sat.	7	247	9	193	71	33	31	41	43	51	67	195	189	69	73	91	95	
PIETERMARITZBURG (R) D	3	5	3	40						6	0	6	11									1	48	3	5			
Masons Mill.....	3	5	3	40						6	0	6	11									1	48	3	5			
Pentrich.....	3	5	3	47						6	3	6	17									1	51	3	5			
Oribi Camp.....	S																											
Mkondeni.....	3	20																										
Ashburton.....	3	27																										
Thornybush.....	3	37																										
Ethelvale.....	S																											
Umlaas-weg.....	A	3	50							7	1	7	1									3	50	3	50			
Pentrich.....	D		3	52						6	8											1	52					
Bisley.....			4	2						6	15											1	52					
Foxhill.....			4	13						6	24											1	52					
Thornville.....	A		4	26						6	50											1	52					
Manderston.....	D									6	56											1	52					
Umlaas-weg.....	A									6	56											1	52					
Umlaas-weg.....	D	3	51							7	19											3	0	3	51			
Camperdown.....		3	56							7	2											3	0	3	51			
Cato Ridge..... (LR)		4	5							7	3											3	0	3	51			
Harrison.....										7	4											3	0	3	51			
Inchanga.....										7	5											3	0	3	51			
Drummond.....										7	5											3	0	3	51			
Alverstone.....										7	5											3	0	3	51			
Bothas Hill.....										7	5											3	0	3	51			
Padleys.....										7	5											3	0	3	51			
Hillcrest.....										7	5											3	0	3	51			
Emberton.....										7	5											3	0	3	51			
Gillits.....										7	5											3	0	3	51			
Kloof.....										7	5											3	0	3	51			
Pielas Hills.....										7	5											3	0	3	51			
Wyebank.....										7	5											3	0	3	51			
Manors.....										7	5											3	0	3	51			
Pinetown.....	A									7	5											3	0	3	51			
Sarnia.....										7	5											3	0	3	51			
Moseley.....										7	5											3	0	3	51			
Northdene.....										7	5											3	0	3	51			
Escombe.....										7	5											3	0	3	51			
Malvern.....										7	5											3	0	3	51			
Hillary.....										7	5											3	0	3	51			
Bellair.....										7	5											3	0	3	51			
Sea View.....										7	5											3	0	3	51			
Rossburgh..... (LR)										7	5											3	0	3	51			
Umbilo.....										7	5											3	0	3	51			
Congella.....										7	5											3	0	3	51			
Dalbridge.....										7	5											3	0	3	51			
Bere-a-weg..... (LR)										7	5											3	0	3	51			
DURBAN (R) A										7	5											3	0	3	51			

* Uitg. Maandae.
 A.—Stop slegs om passasiers van plekke anderkant Ladysmith te laat afklim.
 B.—Stop slegs om passasiers te laat afklim.
 C.—Stop slegs om passasiers van plekke anderkant Ladysmith en van die taklyne Bergville en Weenen te laat afklim.
 S.—Dui aan dat die trein stilhou slegs as passasiers moet op- of afklim.

Besonderhede van Padmotordienste op bladsye 221-252.


* Not Mondays.
 A.—Stops only to set down passengers from points beyond Ladysmith.
 B.—Stops only to set down passengers.
 C.—Stops only to set down passengers from points beyond Ladysmith and from the Bergville and Weenen Branches.
 S.—Indicates train will stop only when required to pick up or set down passengers.


For Road Motor Index see pages 221-252.

DURBAN—PINETOWN—PIETERMARITZBURG.

NOT SUNDAYS.—UITGESONDERD SONDAE.

STATIONS. STASIES	Sat.		Not Sat. Uitg. Sat.		Saturdays. Saterdag.		Not Sat. Uitg. Sat.		Saturdays. Saterdag.		Not Sat. Uitg. Sat.		Not Sat. Uitg. Sat.		Not Sat. Uitg. Sat.		Not Sat. Uitg. Sat.		Not Sat. Uitg. Sat.									
	9	522	12	18	24	26	28	32	34	36	38	38	40	40	42	44	46	50	50	54	56	58	60	706	62	64	66	
DURBAN. (R) D	3 20	4 20	5 0	6 11	6 30	7 2	8 10	10 8	10 50	11 50	11 55	12 2	12 26	12 35	12 56	1 11	1 18	1 30	1 37	2 0	2 50	3 20	3 46	4 16	4 42	5 1	5 11	5 23
Berea Road (LR)	3 24	B	S	6 17	6 34	7 7	8 14	10 14	10 53	11 54	11 59	12 6	12 30	12 39	1 0	1 6	1 22	1 34	1 41	2 4	2 54	3 27	3 52	4 20	4 46	5 5	5 15	5 27
Dalbridge	3 26	B	S	6 19	6 36	7 8	8 16	10 17		11 57	12 1	12 9	12 33	12 42	1 9	1 15	1 31	1 38	2 10	2 59	3 30	3 55	4 23	4 49		5 18	5 30	
Congella	3 29	B	S	6 23	6 39	7 11	8 19	10 20		12 0	12 4	12 12	12 36	12 44	1 12	1 18	1 34	1 41	2 13	2 59	3 33	3 58	4 26	4 52		5 21	5 33	
Umbilo	3 32	B	S	6 26	6 42	7 14	8 22	10 24		12 3	12 7	12 15	12 39	12 48	1 15	1 21	1 37	1 44	2 16	3 5	3 36	4 1	4 29			5 36		
Rosburgh. (LR)	3 35	B	S	6 29	6 45	7 17	8 25	10 28		12 6	12 10	12 18	12 41	12 50	1 17	1 23	1 39	1 46	2 18	3 7	3 38	4 1	4 31	4 56	5 12	5 25	5 38	
Sea View	3 40		S	6 34	6 50	7 22	8 30	10 34		12 11	12 15	12 23	12 47	12 56	1 23	1 29	1 45	1 52	2 24	3 13	3 44	4 1	4 36	5 1		5 30	5 43	
Bellair	3 47		S	6 37	6 53	7 25	8 33	10 38		12 14	12 18	12 27	12 51	12 59	1 26	1 32	1 48	1 55	2 27	3 16	3 47	4 12	4 39	5 4		5 33	5 46	
Hillary	3 48		S	6 41	6 57	7 29	8 37	10 43		12 18	12 22	12 31	12 56	1 3	1 30	1 36	1 52	1 59	2 30	3 18	3 52	4 17	4 44	5 8		5 38	5 51	
Malvern	3 58		S	6 47	7 4	7 42	8 49	10 49		12 24	12 29	12 37	1 3	1 9	1 36	1 42	1 58	2 2	2 36	3 24	3 59	4 23	4 50	5 14	5 27	5 44	5 57	
Escombe	3 58		S	6 52			8 49	10 55		12 34	12 42	1 8	1 14	1 25	1 54	2 2	2 12	2 42	3 29	4 4	4 29	4 55	5 19		5 32	5 49		
Northdene	4 3		S	7 12			8 54	11 0		12 39	12 47	1 14	1 19	1 30	1 59	2 14	2 22	2 47	3 34	4 10	4 34	5 3	5 25		5 37	5 55		
Moseley	4 7		S	7 18			8 58	11 4		12 42	12 50	1 18	1 23	1 34	2 3	2 17	2 26	2 50	3 37	4 14	4 37	5 7	5 28		5 41	5 58		
Sarnia	4 16		S	7 23			9 2	11 10		12 47	1 0	1 24	1 27	1 38	2 13	2 22	2 31	2 55	3 42	4 18	4 42	5 15	5 33		5 45	6 3		
Pinetown. (A) D	4 24	6 19	7 33				9 10	11 16		12 56	1 5	1 29	1 32	1 43	2 18	2 27	2 36	2 59	3 47	4 23	4 50	5 20	5 38		5 50	6 8		
Manors	4 30	6 40					11 21			1 33	1 44		1 33	1 44				3 12	3 48						5 51			
Wyebank	4 37	6 46					11 28			1 39	1 50		1 39	1 50				3 8	3 54						5 57			
Fields Hill	4 42	7 6					11 34			1 45	1 56		1 45	1 56				3 15	4 0						6 3			
Kloof	4 46	7 12					11 40			1 51	2 1		1 51	2 1				3 20	4 5						6 9			
Gillitts	4 53	7 23					11 43	12 5		1 54	2 4		1 54	2 4				3 24	4 8						6 12			
Emberton	5 4	7 30						12 12		2 1	2 11		2 1	2 11				3 31	4 15						6 19			
Hillcrest	5 3	7 34						12 16		2 4	2 14		2 4	2 14				3 34	4 18						6 22			
Padleys	5 15	7 43						12 26		2 10	2 20		2 10	2 20				3 39	4 22						6 28			
Bothas Hill	5 21			1002				12 33		2 20	2 31		2 20	2 31				3 45	4 34						6 36			
Aiverstone								12 40		2 28	2 37		2 28	2 37				3 52	4 40						6 41			
Drummond								12 45		3 57			3 57					4 4							6 47			
Inchanga								1 2		4 4			4 4					4 13							6 53			
Harrison								1 12		4 13			4 13					4 26							7 2			
Cato Ridge. (LR)	6 17			6 20				1 30		4 35			4 35					4 43							7 12			
Camperdown	6 24			6 28				1 36		4 43			4 43					4 50							7 24			
Umlaas Road	6 33			6 40				1 44		4 50			4 50					5 2							7 32			
Manderston	6 47			6 54				1 56		5 2			5 2					5 13							7 39			
Thornville. (A) D	7 2			7 10				2 24		5 13			5 13					5 24							7 51			
Fozhill	7 14			7 25				2 28		5 24			5 24					5 30							7 10	8 2		
Bisley	7 27			7 35				2 35		5 36			5 36					5 36							7 10	8 13		
Pentrich	7 32			7 42				2 40																	7 10	8 19		
Umlaas Road																									7 10	8 25		
Ethelvale																									7 10	8 26		
Thornbush																									7 14	8 32		
Ashburton																									7 20	8 40		
Mkondeni																												
Oribi Camp																												
Pentrich		7 33		7 50				2 41																	7 10	8 26		
Masons Mill		S		7 54				2 44																	7 14	8 32		
PIETERMARITZBURG (R)		7 47		8 0				2 56																	7 20	8 40		

B.—Stops only to pick up passengers for Delville Wood and beyond.
 S.—Indicates train will stop only when required to pick up or set down passengers.
 For Road Motor Index see pages 221-252.

B.—Stop slegs om passasiers na Delville Wood en anderkant te laat opklim.
 S.—Dui aan dat die trein stilhou slegs as passasiers moet op- of afklim.
 Besonderhede van Padmotordienste op bladsye 221-252.

SEE THAT PACKAGES ARE CORRECTLY
 MARKED AND ADDRESSED.

SORG DAT PAKKETTE BEHOORLIK GEMERK
 EN GEADRESSEER IS.

DURBAN—UMKOMAAS—UMZINTO—PORT SHEPSTONE.

MAANDAE TOT VRYDAE.—MONDAYS TO FRIDAYS.

Myl. Miles.	STASIES. STATIONS.	742	762	764	766	768 A	780	792 A	796	800	822	828 B	842	844	852	854	856	858	866	876	880	892
1	DURBAN (R) D	1 5	5 42	6 7	6 33	7 8	8 40	10 0	10 25	11 44	12 10	2 10	2 45	3 26	4 38	5 4	5 6	5 20	5 50	7 33	9 15	11 0
1	Berea Road (LR)	1 9	5 46	6 13	6 38	7 13	8 46	10 8	10 33	11 48	1 24	2 10	2 50	3 31	4 42	5 8	5 11	5 24	5 54	7 37	9 19	11 4
3	Dalbridge		5 49	6 16	6 41		8 49		10 36	11 51	1 27		2 53	3 34	4 45		5 14	5 27	5 57	7 40	9 22	11 7
3	Congella		5 52	6 20	6 44		8 52		10 39	11 55	1 30		2 57	3 37	4 48		5 17	5 30	6 0	7 43	9 25	11 10
4	Umbilo		5 56	6 23	6 48		8 56		10 42	11 58	1 33		3 0	3 41	4 51		5 20	5 34	6 4	7 47	9 29	11 14
4	Rossburgh (LR)	1 47	5 58	6 26	6 51	7 22	8 58	10 18	10 46	12 1	1 36	2 22	3 3	3 46	4 54	5 16	5 23	5 36	6 6	7 49	9 31	11 16
6	Clairwood	1 52	6 3	6 31	6 57	7 27	9 3		10 51	12 6	1 41		3 8	3 51	4 59		5 28	5 41	6 11	7 54	9 36	11 21
6	Clairwood South	S	6 5	6 33	6 59	7 29	9 5		10 53	12 8	1 43		3 10	3 53	5 1		5 30	5 43	6 13	7 56	9 38	11 23
8	Clairwood Racecourse	S	6 9	6 38	7 3		9 10		10 57	12 12	1 47		3 14	3 58	5 5		5 34	5 48	6 17	8 1	9 44	11 29
8	Merebank	S	6 11	6 40	7 5	7 34	9 12		11 0	12 14	1 49		3 15	4 0	5 7		5 36	5 50	6 19	8 2	9 44	11 29
9	Lamontville	S	6 14	6 43	7 15	7 38	9 15		11 3	12 17	1 52		3 19	4 3	5 10		5 39	5 53	6 22	8 5	9 47	11 32
10	Reunion	S	6 17	6 46	7 17	7 42	9 17		11 6	12 20	1 54		3 22	4 6	5 12		5 42	5 55	6 25	8 8	9 50	11 35
11	Isipingo (LR)	2 14	6 21	6 50	7 21	8 6	9 31		11 11	12 25	1 59		3 27	4 11	5 17	5 32	5 46	6 0	6 29	8 13	9 54	11 40
15	Umbogintwini	2 28		7 5	7 31	8 6	9 31		11 11	12 25	1 59		3 27	4 11	5 17	5 32	5 46	6 0	6 29	8 13	9 54	11 40
18	Amanzintoti (LR) A D	2 38			7 42	8 18	9 39		11 20	12 42	2 8		3 51	4 33	5 33	5 48		6 16	6 52	8 29	10 11	11 56
19	Doonside	S			7 43	8 19	9 40		11 31	12 50	2 15			4 33	5 33	5 48		6 19	6 53	8 30	10 15	11 56
19	Warner Beach	S			7 47		9 44		11 35	12 54	2 23			4 38	5 42	5 56		6 23	6 57	8 34	10 19	12 4
20	St. Winifred's Beach	2 47			7 51		9 48		11 38	12 58	2 26			4 44	5 45	5 58		6 29	7 3	8 40	10 25	12 11
20	Winklespruit	2 55			7 53		9 50		11 40	1 0	2 29			4 44	5 47	5 58		6 32	7 6	8 43	10 28	12 14
21	Ilovo Beach (LR)	3 6			7 57		9 53		11 48	1 3	2 32			4 48	5 50	6 0		6 36	7 10	8 47	10 32	12 19
24	Karridene	S			8 4		10 1		12 0	1 14				4 55	5 54	6 0		6 36	7 13			12 19
25	Umgababa	S			8 9		10 6		12 5	1 20				5 0	6 0	6 16		6 36	7 18			12 27
29	Utracombe	S			8 17		10 13		12 12	1 27				5 9	6 23	6 30		6 36	7 27			12 36
31	Umkomaas (LR) A D	3 35			8 24	8 46	10 20		12 12	1 27				5 16	6 30	6 37		6 36	7 34			12 43
34	Clansthal	S			8 53		10 22		12 19	1 34					6 40	6 47						
37	Renishaw	S			9 2		11 31								6 49	6 56						
38	Scottburgh	4 0			9 9		11 38								6 56	7 3						
40	Park Rynie	4 5			9 9		11 38								6 56	7 3						
40	Park Rynie	4 15			9 21		11 41								6 56	7 3						
44	Kelso (R) A	4 30			9 30		11 57								7 17	7 17						
44	Kelso (R) D				10 23										4 29	4 29						
49	Esperanza A				10 38										4 44	4 44						
51	Umntinto (Donnybrook op bladsy 70)				10 47										4 50	4 50						
44	Kelso (R) D	5 5			9 42		12 7								4 25	4 25						
46	Pennington	S			9 48S		12 14S								4 31S	4 31S						
47	Umdoni Park	S			9 52S		12 18S								4 35S	4 35S						
48	Sezela	5 17			9 55		12 22								4 43	4 43						
51	Bazley	S			10 7		12 30S								4 53S	4 53S						
52	Ifafa Beach	S			10 13		12 37								5 3	5 3						
53	Elysiun	S			10 17S		12 41S								5 7S	5 7S						
56	Umtwalumi	5 49			10 23		12 48								5 13	5 13						
58	Turton	S			10 30		12 55								5 19	5 19						
63	Hibberdene	6 15			10 44		1 10								5 34	5 34						
64	Woodgrange	S			8		8								5 34	5 34						
67	Umtuzumbi	6 48			10 56		1 28								5 46	5 46						
70	Melville	7 3			11 5		1 42								5 54	5 54						
71	Sunwich Port	7 11			11 9		1 47								5 59	5 59						
72	Southport (Anerley)	7 20			11 14		1 51								6 3	6 3						
73	Sea Park	7 25			11 20		1 58								6 9	6 9						
75	Umtentweni	7 34			11 26		2 5								6 16	6 16						
76	North Shepstone	7 41			11 32S		2 11S								6 21S	6 21S						
78	South Wharf	7 46			11 37S		2 16S								6 28S	6 28S						
78	PORT SHEPSTONE (LR) A	7 50			11 41		2 20								6 30	6 30						
	(Harding op bladsy 70)																					

Uitg. Maan/Not Mon.

A—Stop wanneer nodig om passasiers by mylpaal 51½ en 68 te laat op- of afklim.
 B—Stop wanneer nodig om passasiers by mylpale 42½, 51½ en 68 te laat op- of afklim.
 S—Dui aan dat die trein stilhou slegs as passasiers moet op- of afklim.
 Besonderhede van Padmotordienste op bladsye 221-252.

A—Stops if required to pick up or set down passengers at 51½ and 68 mile post.
 B—Stops if required to pick up or set down passengers at 42½, 51½ and 68 mile posts.
 S—Indicates train will stop only when required to pick up or set down passengers.
 For Road Motor Index see pages 221-252.

DURBAN—UMKOMAAS—UMZINTO—PORT SHEPSTONE.

SATURDAYS.—SATERDAE.

21524-2

STATIONS. STASIES.	742	762	764	766	768 A	780	792 A	796	798	800	804	806	808	810	813	822	828 B	834	842	844	856	858	868	878	880	892
DURBAN..... (R) D	1 5	5 42	6 7	6 33	7 8	8 40	10 0	10 11	11 5	11 44	12 20	12 44	1 8	1 21	1 34	1 50	2 10	2 18	3 10	3 26	5 18	5 34	6 15	7 10	9 40	11 30
Berea Road..... (LR) S	1 9	5 46	6 13	6 38	7 13	8 46	10 8	10 19	11 9	11 48	12 24	12 48	1 12	1 25	1 38	1 54	2 14	2 22	3 14	3 31	5 22	5 38	6 19	7 14	9 44	11 34
Dalbridge..... S		5 49	6 16	6 41		8 49		10 22	11 12	11 51	12 27	12 51		1 29	1 42	1 57	2 17	2 25	3 17	3 34	5 25	5 41	6 22	7 17	9 47	11 37
Congella..... S		5 52	6 20	6 44		8 52		10 25	11 15	11 55	12 31	12 55		1 33	1 46	2 1	2 20	2 28	3 20	3 37	5 28	5 44	6 26	7 20	9 50	11 40
Umbilo..... S		5 55	6 23	6 48		8 56		10 29	11 19	11 58	12 34			1 36	1 49	2 4	2 23	2 31	3 23	3 41	5 32	5 48	6 29	7 23	9 54	11 44
Rosburgh..... (LR) S	1 47	5 58	6 26	6 51	7 22	8 58	10 18	10 31	11 21	12 1	12 37	12 59		1 39	1 46	2 7	2 22	2 35	3 26	3 43	5 34	5 50	6 32	7 26	9 56	11 46
Clairwood..... S	1 52	6 3	6 31	6 57	7 27	9 3		10 36	11 26	12 6	12 41		1 24	1 44	1 51	2 12	2 18	2 40	3 31	3 48	5 39	5 55	6 37	7 31	10 1	11 51
Clairwood South..... S		6 5	6 33	6 59	7 29	9 5		10 38	11 29	12 8	12 43		1 26	1 46	1 54	2 14	2 20	2 42	3 33	3 50	5 41	5 57	6 39	7 33	10 3	11 53
Clairwood Racecourse..... S		6 9	6 38	7 3		9 10		10 43	11 33	12 12	12 48			1 51	1 59	2 18	2 24	2 46	3 37	3 56	5 46	6 2	6 44	7 37	10 8	11 58
Merebank..... S	1 59	6 11	6 40	7 5	7 35	9 12		10 45	11 35	12 14	12 49	1 8		1 53	2 1	2 20	2 26	2 48	3 39	3 58	5 48	6 4	6 46	7 39	10 9	12 0
Lamontville..... S		6 14	6 43	7 15	7 39	9 15		10 49	11 39	12 17	12 52	1 11		1 56	2 4	2 23	2 29	2 51	3 42	4 1	5 51	6 7	6 49	7 42	10 12	12 3
Reunion..... S	2 5	6 17	6 46	7 17	7 42	9 17		10 51	11 41	12 20	12 55	1 14		1 58	2 6	2 26	2 32	2 54	3 45	4 4	5 54	6 9	6 51	7 45	10 15	12 5
Isipingo..... (LR) S	2 14	6 21	6 50	7 22	7 54	9 22		10 56	11 45	12 25	12 59	1 18	1 39	1 59	2 12	2 30	2 36	2 59	3 55	4 11	5 58	6 14	7 2	7 49	10 19	12 10
Umbogintwini..... S	2 29		7 5	7 31	8 6	9 31		11 6	11 13	12 38			1 43	2 1	2 11	2 29	2 35	3 8	3 8	4 25	6 23	7 11	7 58	10 23	12 19	
Amansimtoti..... (LR) A	2 40		7 43	7 42	8 18	9 39		11 13	11 16	12 46	1 16	1 35	1 56	2 15	2 23	2 41	2 47	3 16	3 16	4 33	6 34	7 19	8 6	8 36	10 36	12 28
Doonside..... S			7 47	7 43	8 19	9 40		11 14	11 17	12 46	1 16	1 36	1 57	2 16	2 24	2 42	2 48	3 17	3 17	4 34	6 35	7 20	8 7	8 37	10 37	12 29
Warner Beach..... S	2 47		7 51	7 47	9 18	9 44		11 19	11 19	12 46	1 20	1 40	1 61	2 20	2 28	2 46	2 52	3 20	3 20	4 37	6 38	7 24	8 11	8 41	10 41	12 33
St. Winifred's Beach..... S			7 53	7 49	9 20	9 45		11 20	11 20	12 47	1 21	1 41	1 62	2 21	2 29	2 47	2 53	3 21	3 21	4 38	6 39	7 25	8 12	8 42	10 42	12 34
Winklespruit..... S	2 55		7 57	7 53	9 24	9 49		11 21	11 21	12 48	1 22	1 42	1 63	2 22	2 30	2 48	2 54	3 22	3 22	4 39	6 40	7 26	8 13	8 43	10 43	12 35
Illovo Beach..... (LR) S	3 6		8 1	7 57	9 28	9 53		11 22	11 22	12 49	1 23	1 43	1 64	2 23	2 31	2 49	2 55	3 23	3 23	4 40	6 41	7 27	8 14	8 44	10 44	12 36
Karridene..... S			8 4	7 57	9 28	9 53		11 23	11 23	12 50	1 24	1 44	1 65	2 24	2 32	2 50	2 56	3 24	3 24	4 41	6 42	7 28	8 15	8 45	10 45	12 37
Umgababa..... S	3 14		8 9	7 57	9 28	9 53		11 24	11 24	12 51	1 25	1 45	1 66	2 25	2 33	2 51	2 57	3 25	3 25	4 42	6 43	7 29	8 16	8 46	10 46	12 38
Ilfracombe..... S			8 17	7 57	9 28	9 53		11 25	11 25	12 52	1 26	1 46	1 67	2 26	2 34	2 52	2 58	3 26	3 26	4 43	6 44	7 30	8 17	8 47	10 47	12 39
Umkomaas..... (LR) A	3 35		8 24	7 57	9 28	9 53		11 26	11 26	12 53	1 27	1 47	1 68	2 27	2 35	2 53	2 59	3 27	3 27	4 44	6 45	7 31	8 18	8 48	10 48	12 40
Clanthal..... S	3 42		8 24	7 57	9 28	9 53		11 27	11 27	12 54	1 28	1 48	1 69	2 28	2 36	2 54	2 60	3 28	3 28	4 45	6 46	7 32	8 19	8 49	10 49	12 41
Renishaw..... S	4 0			7 57	9 28	9 53		11 28	11 28	12 55	1 29	1 49	1 70	2 29	2 37	2 55	2 61	3 29	3 29	4 46	6 47	7 33	8 20	8 50	10 50	12 42
Scottburgh..... S	4 5			7 57	9 28	9 53		11 29	11 29	12 56	1 30	1 50	1 71	2 30	2 38	2 56	2 62	3 30	3 30	4 47	6 48	7 34	8 21	8 51	10 51	12 43
Park Bynie..... S	4 15			7 57	9 28	9 53		11 30	11 30	12 57	1 31	1 51	1 72	2 31	2 39	2 57	2 63	3 31	3 31	4 48	6 49	7 35	8 22	8 52	10 52	12 44
Kelso..... (R) A	4 30			7 57	9 30	10 57		11 31	11 31	12 58	1 32	1 52	1 73	2 32	2 40	2 58	2 64	3 32	3 32	4 49	6 50	7 36	8 23	8 53	10 53	12 45
Kelso..... (R) D					10 23												4 29									
Esperanza..... A					10 38												4 44									
Umzinto (For Donnybrook see page 70)..... A					10 47												4 50									
Kelso..... (R) D	5 5				9 42		12 7										4 25					8 14				
Pennington..... S					9 48S		12 14S										4 31S					8 20				
Umdoni Park..... S					9 52S		12 18S										4 35S					8 24				
Sezela..... S	5 17				9 55		12 22										4 43					8 27				
Bazley's..... S					10 7		12 30S										4 55S									
Ifafa Beach..... S					10 13		12 37										5 3									
Elysium..... S					10 17S		12 41S										5 7S									
Umtwalumi..... S	5 49				10 23		12 48										5 13									
Turton..... S					10 30		12 55										5 19									
Hibberdene..... S	6 15				10 44		1 10										5 34									
Woodgrange..... S					S		S										S									
Umzumbi..... S	6 48				10 56		1 28										5 46									
Melville..... S	7 3				11 6		1 42										5 54									
Sunwich Port..... S	7 11				11 9		1 47										5 59									
Southport (Anerley)..... S	7 20				11 14		1 51										6 3									
Sea Park..... S	7 25				11 20		1 58										6 9									
Umtuzweni..... S	7 34				11 26		2 5										6 16									
North Shepatone..... S	7 41				11 32S		2 11S										6 21S									
South Wharf..... S	7 46				11 37S		2 16S										6 26S									
PORT SHEPSTONE..... (LR) A	7 50				11 41		2 20										6 30									

A—Stops if required to pick up or set down passengers at 51½ and 68 mile post.
 B—Stops if required to pick up or set down passengers at 42½, 51½ and 68 mile posts.
 S—Indicates train will stop only when required to pick up or set down passengers.

A—Stop wanneer nodig om passasiers by mylpaal 51½ en 68 te laat op- of afklim.
 B—Stop wanneer nodig om passasiers by mylpale 42½, 51½

PORT SHEPSTONE—UMZINTO—UMKOMAAS—DURBAN.

MONDAYS TO FRIDAYS.—MAANDAE TOT VRYDAE.

Miles. Myl.	STATIONS. STASIES.	761	763	765	767	771	771	773	775	777	779	783	791	801	809	817	839	853	863	865	867	879	877	887	891	895
	(For Harding see page 70.)																									
1	PORT SHEPSTONE (LR) D																									
2	South Wharf																									
3	North Shepstone																									
5	Umtentveni																									
7	Sea Park																									
8	Southport (Anerley)																									
9	Sunwich Port																									
12	Melville																									
14	Umzumbi																									
15	Woodgrange																									
20	Hibberdene																									
23	Turton																									
25	Umtwalumi																									
26	Elysium																									
27	Itafa Beach																									
30	Bazleys																									
31	Sezela																									
32	Umdoni Park																									
34	Pennington																									
	Kelso (R) A																									
	Umzinto (for Donnybrook see page 70) D																									
	Esperanza (R) A																									
34	Kelso (R) D																									
38	Park Rynie																									
41	Scottburgh																									
43	Renshaw																									
44	Clanthal																									
47	Umkomaas (LR) A D																									
49	Ilfracombe																									
53	Umgababa																									
55	Karridene																									
55	Ilovo Beach (LR)																									
57	Winklespruit																									
58	St. Winifred's Beach																									
59	Warner Beach																									
59	Doonside																									
61	Amantzimtoti (LR) A D																									
63	Umbogintwini																									
67	Isipingo (LR)																									
68	Reunion																									
69	Lamontville																									
70	Merebank																									
70	Clairwood Racecourse																									
72	Clairwood South																									
72	Clairwood																									
74	Rosburgh (LR)																									
74	Umbilo																									
75	Congella																									
77	Dalbridge																									
77	Berea Road (LR) A																									
78	DURBAN (R) A																									

A—Stops at 5 1/2 mile post if required to pick up or set down passengers.
 B—Stops only if required to pick up passengers.
 S—Indicates train will stop only when required to pick up or set down passengers.
 *—Mondays only.
 †—Thursdays only.
 For Road Motor Index see pages 221-252.

A—Stop by mylpaal 5 1/2 as passasiers moet op- of afklim.
 B—Stop slegs as passasiers moet opklim.
 S—Dui aan dat die trein stilhou/slegs as passasiers moet op- of afklim.
 *—Slegs Maandae.
 †—Slegs Donderdae.
 Besonderhede van Padmotordienste op bladsye 221-252.

PORT SHEPSTONE—UMZINTO—UMKOMAAS—DURBAN.

SATERDAE.—SATURDAYS.

Myl. Miles.	STASIES. STATIONS.	761	763	765	767	771	773	775	777	779	783	791	801	807	809	817	821	829	839	853	863	867	879	877	887	891	899	895	
	(Harding op bladsy 70). PORT SHEPSTONE (LR) D												8 15							12 45			3 5						5 15
1	South Wharf												8 18S							12 48S			3 8S						5 19
2	North Shepstone												8 23S							12 53S			3 13S						5 24
3	Umtentweni												8 29							12 58			3 18						5 30
5	Sea Park												8 36							1 5			3 25						5 37
7	Southport (Anerley)												8 40							1 9			3 29						6 7
8	Sunwich Port												8 46							1 15			3 35						6 12
9	Melville												8 51							1 19			3 39						6 17
12	Umzumbi												8 59							1 23			3 48						6 26
14	Woodgrange												S							S		S							S
15	Hibberdene												9 13							1 41			3 59						6 40
20	Turton												9 26							1 54			4 11S						S
23	Umtwalumi												9 35							2 3			4 19						7 2
25	Elysium												9 40S							12 8S			4 24S						S
26	Ifafa Beach												9 43							12			4 28						S
27	Bazleys												9 49							13			4 33S						S
30	Sezela								5 41				9 57							22 27			4 42						7 43
31	Umdoni Park								5 44				10 0S							22 30S			4 45S						S
32	Pennington								5 48				10 6S							22 34S			4 49S						S
34	Kelso (R) A								5 54				10 12							2 40			4 55						7 55
	Umzinto (Donnybrook op bladsy 71) D												9 12							2 15									
	Esperanza												9 17							2 20									
	Kelso (R) A												9 32							2 37									
34	Kelso (R) D								6 0				10 35							2 50			5 5						8 36
38	Park Rynie								6 9				10 45							3 0			5 14						8 43
41	Scottburgh								6 17				10 51							3 6			5 22						8 58
43	Remishaw								6 21				10 56							3 11			5 26						9 0
44	Clanethal								6 28				11 4							3 19			5 33						9 0
47	Umkomaas (LR) { A D								6 37				11 13							3 23			5 42						9 22
49	Ifracombe				4 52		5 54		6 43			8 55	11 19							3 34			5 47						9 30
53	Umgababa				4 59		6 1		6 50			9 2											5 53S						9 46
55	Karridene				5 7		6 9		6 58			9 10											6						9 51
55	Ilovo Beach (LR)				5 14		6 15		7 4			9 15											4 10						9 56
57	Winkelspruit				5 18		6 19		7 8		7 38	9 19											4 14						10 3
58	St. Winifred's Beach				5 22		6 24		7 12		7 42	9 23											4 19						10 9
59	Warner Beach				5 25		6 27		7 15		7 45	9 26											4 22						10 10
59	Doonside				5 28		6 29		7 17		7 47	9 29											4 25						10 15
61	Amanzimtoti (LR) { A D				5 31		6 33		7 20		7 52	9 33											4 28						10 20
63	Umbogintwini				5 34		6 36		7 23		7 58	9 36											4 32						10 24
67	Isipingo (LR)				5 37	6 8	6 37		7 24		8 1	9 40											4 35						10 26
68	Reunion				5 47	6 8	6 37		7 33		7 43	8 10	9 49	11 50B									4 44						10 26
69	Lamontville				5 50	6 29	6 55		7 42		7 51	8 19	9 58										4 47						10 26
70	Merebank				5 56	6 29	6 55		7 5		8 2	10 6											4 50						10 26
70	Clairwood Racecourse				5 57	6 13	6 42		7 11		8 5	10 9	12 10B										4 53						10 26
72	Clairwood South				5 52	6 15	6 44		7 12		8 13	10 15											4 56						10 26
72	Clairwood				5 52	6 15	6 44		7 19		8 19	10 18											4 58						10 26
74	Rossburgh (LR)				5 57	6 4	6 20	6 49	7 12	7 24		8 17	10 22	12 20									4 59						10 26
74	Umbilo				5 59	6 6	6 22	6 51	7 14	7 26		8 19	10 24										4 59						10 26
75	Congella				6 10	6 25	6 55	7 18	7 29	8 2	8 23	10 28											4 59						10 26
77	Dalbridge				6 13	6 28	6 58	7 21	7 32	8 5	8 26	10 31											4 59						10 26
77	Bereaweg (LR) A				6 15	6 30	7 0	7 23	7 34	8 7	8 28	10 33											4 59						10 26
78	DURBAN (R) A				6 19	6 35	7 5	7 27	7 39	8 12	8 32	8 46	10 37	12 34									4 59						10 26

A—Stop by mylpaal 68 en 51½ as passasiers moet op- of afklm.

B—Stop slegs as passasiers moet opklm.

S—Dui aan dat die trein stilstou slegs as passasiers moet op- of afklm.
Besonderhede van Padmotordienste op bladsye 221-252.

A—Stops at 68 and 51½ mile post if required to pick up or set down passengers.

B—Stops only if required to pick up passengers.

S—Indicates train will stop only when required to pick up or set down passengers.
For Road Motor Index see pages 221-252.

DURBAN—UMKOMAAS—UMZINTO—PORT SHEPSTONE.

Myl.
Miles.

STASIES,
STATIONS.

SONDAE.—SUNDAYS.

		762	776	780	792 A	796	800	822	834	842 A	856	858	878	886				
1	DURBAN.....				10 0	10 25	12 10	2 10	2 35	3 28	5 5	5 35	8 45	10 10				
1	Berea Road.....	5 40	8 45	9 15	10 4	10 25	12 10	2 10	2 35	3 28	5 5	5 35	8 45	10 10				
3	Dalbridge.....	5 44	8 49	9 19	10 4	10 29	12 14	2 14	2 39	3 32	5 9	5 39	8 49	10 14				
3	Congella.....	5 47	8 52	9 22		10 32	12 17	2 17	2 42		5 12	5 42	8 52	10 17				
4	Umbilo.....	5 50	8 55	9 25		10 35	12 20	2 20	2 45		5 15	5 45	8 55	10 20				
5	Rosburgh.....	5 53	8 59	9 29		10 38	12 24	2 24	2 49		5 19	5 49	8 59	10 24				
6	Clairwood.....	5 56	9 1	9 31	10 13	10 41	12 26	2 26	2 51	3 40	5 21	5 51	9 1	10 26				
6	Clairwood South.....	6 1	9 6	9 36		10 45	12 31	2 31	2 56		5 26	5 56	9 6	10 31				
8	Clairwood Racecourse.....	6 3	9 8	9 38		10 47	12 33	2 33	2 58		5 28	5 58	9 8	10 33				
8	Merebank.....	6 7	9 13	9 43		10 52	12 38	2 38	3 3		5 33	6 3	9 13	10 38				
9	Lamontville.....	6 9	9 15	9 45		10 54	12 40	2 40	3 5		5 35	6 5	9 15	10 40				
10	Reunion.....	6 14	9 18	9 48		10 57	12 43	2 43	3 8		5 38	6 8	9 18	10 43				
11	Isipingo.....	6 16	9 21	9 51		10 59	12 46	2 46	3 11		5 41	6 11	9 21	10 46				
15	Umbogintwini.....	6 22	9 26	9 56		11 4	12 51	2 51	3 16		5 45	6 16	9 25	10 50				
18	Amanzimtoti.....	(LR) {	9 35	10 5		11 13	1 0	3 25	3 25		6 25	6 25	10 50	11 8				
18	Doonside.....	(LR) {	9 43	10 12		11 21	1 7	3 33	3 33		6 43	6 43	11 9	11 9				
19	Warner Beach.....	"	9 44	10 13		11 22	1 8	3 37	3 37		6 47	6 47	11 14	11 14				
20	St. Winifred's Beach.....	"	9 48	10 18		11 26	1 12	3 41	3 41		6 50	6 50	11 17	11 17				
20	Winklespruit.....	"	9 52	10 21		11 29	1 16	3 43	3 43		6 53	6 53	11 21	11 21				
21	Illovo Beach.....	(LR)	9 54	10 24		11 32	1 18	3 47	3 47		6 56	6 56	11 24	11 24				
23	Karridene.....	"	10 1	10 32		11 40	1 25	3 51	3 51	4 22	7 0	7 0	11 28	11 28				
24	Umgababa.....	"		10 35		11 43		3 54	3 54	4 25	7 3	7 3	11 31	11 31				
25	Ifracombe.....	"		10 40		11 48		3 59	3 59	4 30	7 8	7 8	11 36	11 36				
29	Umkomaas.....	(LR) {		10 49		11 3		4 8	4 8	4 39	7 17	7 17	11 45	11 45				
31	Clanthal.....	(LR) {		10 56	11 12	12 10		4 15	4 15	4 46	7 24	7 24	11 52	11 52				
34	Renishaw.....	"			11 19	12 19				4 53								
37	Scottburgh.....	"			11 27	12 25				5 1								
38	Park Rynle.....	"			11 34	12 32				5 8								
40	Kelso.....	(R) A			11 37	12 35				5 12								
44	Kelso.....	(R) A			11 45	12 44				5 18								
44	Esperanza.....	(R) D			11 55	12 53				5 30								
49	Umzinto.....	A					1 4											
51	Umzinto (Donnybrook bladsy 70.).....	op A					1 19											
44	Kelso.....	(R) D			12 5					5 45								
46	Pennington.....	"			12 11					5 51								
47	Umdoni Park.....	"			12 15					5 55								
48	Sezela.....	"			12 18					5 58								
51	Bazleys.....	"			12 28					6 8								
52	Ifafa Beach.....	"			12 34					6 14								
53	Elysium.....	"			12 38					6 18								
56	Umtwalumi.....	"			12 44					6 24								
58	Turton.....	"			12 57					6 32								
63	Hibberdene.....	"			1 7					6 45								
64	Woodgrange.....	"			S					8								
67	Umzumbi.....	"			1 20					6 58								
70	Melville.....	"			1 30					7 8								
71	Sunwich Port.....	"			1 35					7 13								
72	Southport (Anerley).....	"			1 40					7 17								
73	Sea Park.....	"			1 46					7 23								
75	Umtentweni.....	"			1 53					7 30								
76	North Shepstone.....	"			1 59					7 35								
78	South Wharf.....	"			2 4					7 40								
78	PORT SHEPSTONE.....	(LR) A			2 8					7 44								
	(Harding op bladsy 70.).....																	

A.—Stop op versoek by mylpaal 68 en 51½ om passasiers te laat op- of afklim, en by "Natal Mercury" tehuis, Hibberdene, om passasiers te laat afklim.
 S.—Dul aan dat die trein stilhou slegs as passasiers moet op- of afklim.
 Besonderhede van Padmotordienste op bladsy 221-252.

A.—Stops on request at 68 and 51½ mile post to pick up or set down passengers, and at "Natal Mercury" Hostel Hibberdene, to set down passengers.
 S.—Indicates train will stop only when required to pick up or set down passengers.
 For Road Motor Index see pages 221-252.

PORT SHEPSTONE—UMZINTO—UMKOMAAS—DURBAN.

Myl. Miles.	STASIES. STATIONS.	SONDAE.—SUNDAYS.												
		771	791	793	809	801	839	861	863	867	869	879	887	889
	(For Harding, see page 70.) PORT SHEPSTONE (LR) D					9 25					3 5			
1	South Wharf.....					9 28					3 8			
2	North Shepstone.....					9 33					3 13			
3	Umtentweni.....					9 39					3 18			
5	Sea Park.....					9 46					3 25			
7	Southport (Anerley).....					9 50					3 29			
8	Sunwich Port.....					9 56					3 35			
9	Melville.....					10 1					3 40			
12	Umzumbi.....					10 9					3 48			
14	Woodgrange.....					S					S			
15	Hibberdene.....					10 22					4 1			
20	Turton.....					10 36					4 14			
23	Umtwalumi.....					10 44					4 22			
25	Elysium.....					10 51					4 29			
26	Ifafa Beach.....					10 54					4 32			
27	Bazleys.....					11 0					4 38			
30	Sezela.....	6 40				11 8					4 46			
31	Umdoni Park.....	6 43				11 13					4 51			
32	Pennington.....	6 47				11 17					4 55			
34	Kelso..... (R) A	6 53				11 23					5 1			
	Umzinto (for Donnybrook see page 70) D													
	Esperanza.....							2 10						
	Kelso..... (R) A							2 16						
								2 31						
34	Kelso..... (R) D	7 0				11 33		2 40			5 11			
38	Park Rynie.....	7 9				11 42		2 49			5 20			
41	Scottburgh.....	7 17				11 54		2 58			5 27			
43	Renishaw.....	7 22				11 58		3 1			5 31			
44	Clanthal.....	7 30				12 5		3 9			5 38			
47	Umkomaas (LR) { D	7 39				12 14		3 18			5 47			
49	Ifracombe.....	7 45		11 37		12 21		3 23	4 43		5 52	7 42		
53	Umgababa.....	8 0		11 44		12 29		3 30	4 55			7 49		
55	Karridene..... (LR)	8 6		11 52		12 30		3 38	5 3			7 57		
55	Illovo Beach.....	8 10	10 20	12 2	12 48	1 40		3 44	5 9		6 12	8 7		
57	Winklespruit.....	8 15	10 23	12 6		1 44		3 57	5 13			8 12		
58	St. Winifred's Beach.....	8 18	10 31	12 9		1 47	4 0		5 18			8 15		
59	Warner Beach.....	8 20	10 34	12 11		1 50	4 2		5 23		6 20	8 17		
59	Doonside.....	8 23	10 37	12 14		1 53	4 6		5 27			8 22		
61	Amanzimtoti..... (LR) { D	8 27	10 40	12 18		1 56	4 10		5 30		6 26	8 25		
63	Umbogintwini..... (LR)	8 28	10 44	12 19		1 57	4 11	4 22	5 33			8 26		
67	Isipingo.....	8 37	10 53	12 28		2 6		4 31	5 42			8 36		
68	Reunion.....	6 39	8 46	11 2	12 37	2 15		4 40	5 52	6 2		8 45	9 39	
69	Lamontville.....	6 43	8 51	11 10	12 42	2 20		4 45		6 6		8 50	9 44	
70	Merebank.....	6 47	8 54	11 13	12 46	2 22		4 47		6 10		8 52	9 46	
70	Clairwood Racecourse.....	6 50	8 57	11 17	12 53	2 26		4 50		6 17		8 56	9 50	
72	Clairwood South.....	6 53	8 59	11 18	12 54	2 27		4 52	6 2	6 19		8 57	9 51	
72	Clairwood.....	6 58	9 3	11 23	12 59	2 32		4 56	6 7	6 23		9 2	9 56	
74	Rossburgh..... (LR)	7 0	9 6	11 25	1 1	2 34		4 59	6 9	6 26		9 5	9 58	
74	Umhillo.....	7 5	9 11	11 30	1 6	2 39	4 42	5 4	6 14	6 30	6 56	9 9	10 3	
75	Congella.....	7 7	9 13	11 32	1 8	2 41		5 6	6 16	6 32		9 11	10 5	
75	Dalbridge.....	7 10	9 17	11 35	1 11	2 44		5 10	6 19	6 36		9 15	10 9	
77	Bereaweg..... (LR) A	7 14	9 20	11 38	1 14	2 47		5 13	6 23	6 39		9 18	10 12	
78	DURBAN..... (R) A	7 16	9 22	11 40	1 16	2 50	4 49	5 15	6 25	6 41	7 3	9 20	10 14	
		7 21	9 27	11 45	1 21	2 55	4 54	5 20	6 30	6 46	7 8	9 25	10 18	

A.—Stop op versoek by mylpaal 68 en 51½, om passasiers te laat op- of afklim en by „Natal Mercury” tehuis, Hibberdene, om passasiers te laat opklim.

C.—Stop slegs om passasiers te laat afklim.

S.—Dui aan dat die trein stilhou slegs as passasiers moet op- of afklim.

—Besonderhede van Padmotordienste op 'ladsye 221-252.

A.—Stops on request at 68 and 51½ mile post to pick up or set down passengers, and at „Natal Mercury” Hostel, Hibberdene, to pick up passengers.

C.—Stops only to set down passengers.

S.—Indicates train will stop only when required to pick up or set down passengers.

—For Road Motor index see pages 221-252.

PORT SHEPSTONE—HARDING (Narrow-Gauge Line/Smalspoorlyn).
1st and 3rd class passengers only.—Slegs 1ste en 3de klas passasiers.

Altitude. Hoogte. Feet. Voet.	Miles. Myl.	STATIONS. STASIES.	Not Sat. and Sun. Uitg. Sat. en Son.	Sat.	Not Sat. and Sun. Uitg. Sat. en Son.	STATIONS. STASIES.	Not Sat. and Sun. Uitg. Sat. en Son.	Sat.	Not Sat. and Sun. Uitg. Sat. en Son.	
			1250	1252	1256	1258		1253	1257	1265
.. 43	3	PORT SHEPSTONE (LR) D	2 55	3 30	12 25	12 30	HARDING D	3 0	5 18	
37 4	4	Oslo Beach	3 25	3 36S	12 30	12 41	Wetherby	3 20	5 38	
329 8	8	Beach Terminus	3 8	3 43	12 34	12 46	Egwapa	3 36	5	
644 10	10	Izotsha	3 45	4 19	12 57	1 26	Ihluku	3 52	5 67	
867 14	14	Mongula	3 58	4 32	1 6	1 39	Shores	4 7	6 8	
1161 18	18	Bomela	4 27	5 13	1 36	2 13	Fingal	4 20	6 16	
1484 20	20	Renken	4 52	5 38	1 57	2 38	Bongwan	5 1	6 42	
1524 22	22	Success	5 15	6 0	2 12	3 1	Hughenden	5 23	7 3	
1685 24	24	Plains	5 25	6 10	2 20	3 16	Celeban	5 48	7 23	
1937 29	29	Paddock	6 3	6 49	2 35	3 40	Nqabeni	6 28	7 51	
1953 31	31	Kuicana	6 25	7 16	3 6	4 21	Antioch	6 38	7 59	
1852 32	32	Mbeni	6 34	7 25	3 14	4 30	Booker	6 59	8 17	
1913 34	34	Otterburn	6 43	7 34	3 23	4 43	Ridge	7 13	8 30	
1906 36	36	Cenam	6 54	7 45	3 33	4 54	Izingolweni (LR) {	7 35	8 46	
2123 39	39	Izingolweni (LR) {	7 9	8 0	3 47	5 9	Cenam	7 50	9 2	6 0
2066 42	42	Ridge	8 15	8 28	3 55	4 3	Otterburn	8 0	9 9	6 1
2328 46	46	Booker	8 41	8 28	4 15	4 5	Mbeni	8 11	9 21	6 2
2316 47	47	Antioch	9 5	8 41	4 35	5 1	Kuicana	8 22	9 31	6 3
2125 51	51	Nqabeni	9 21	9 5	4 42	5 8	Paddock	8 34	9 41	6 4
1819 56	56	Celeban	9 55	9 55	5 6	5 6	Plains	9 2	10 6	6 5
1899 59	59	Hughenden	10 16	10 16	5 26	5 26	Success	9 51	10 25	6 6
2240 63	63	Bongwan	10 51	10 51	5 42	5 42	Renken	10 0	10 3	6 7
2440 65	65	Fingal	11 22	11 22	6 10	6 10	Bomela	10 14	10 43	6 8
2480 67	67	Shores	11 35	11 35	6 20	6 20	Mongula	10 35	11 4	6 9
2450 69	69	Ihluku	12 6	12 6	6 34	6 34	Izotsha	10 56	11 21	6 10
2602 72	72	Egwapa	12 17	12 17	6 43	6 43	Beach Terminus	11 13	11 35	6 11
2885 76	76	Wetherby	12 38	12 38	7 5	7 5	Oslo Beach	11 35	11 52	6 12
		HARDING A	11 5	11 5	7 32	7 32	PORT SHEPSTONE (LR) A	11 50	12 0	6 13
								12 3	12 14	10 15

UMZINTO—MADONELA—DONNYBROOK (Narrow-Gauge Line/Smalspoorlyn).
1st and 3rd class passengers only.—Slegs 1ste en 3de klas passasiers.

Altitude. Hoogte. Feet. Voet.	Miles. Myl.	STATIONS. STASIES.	Not Sun. Uitg. Son.	STATIONS. STASIES.	Not Sun. Uitg. Son.
			1432		1439
278	—	UMZINTO D		DONNYBROOK D	1 50
171	1	Esperanza		Cart Hill	2 10
405	5	Egweefa		Eastwolds	2 33
1086	11	Inverurie		Maxwell	2 51
1395	15	Braemar		Mabedhlana	3 12
1957	20	Glenrosa		Lufafa Road	3 45
1904	23	Sawoti		Crystal Manor	4 0
2357	28	Dumisa		Lochbuie	4 18
2631	31	Kenterton		Vause	4 39
2800	34	Njane		Ixopo	4 55
2584	37	Jolivet		Madonela	
3033	41	Hlutankungo		Cromwell	D
3032	46	Knockagh		Incahu	
7102	48	Kununata		Carisbrooke	
8100	51	Highflats		Stainton	
3494	56	Rydal		Ixopo	A
3491	58	Glen Beulah		Ixopo	D
3278	60	Eterby		La Trappe	
3257	65	La Trappe		Eterby	
3253	68	Ixopo		Glen Beulah	
3253	68	Ixopo	D	Rydal	
3720	72	Stainton		Highflats	
3504	76	Carisbrooke		Kununata	
3190	78	Incahu		Knockagh	
2597	84	Cromwell		Hlutankungo	
2458	85	Madonela	A	Jolivet	
3253	68	Ixopo	D	Njane	
3202	60	Vause	8 30	Kenterton	
3628	72	Lochbuie	8 38	Dumisa	
4331	75	Crystal Manor	8 58	Sawoti	
4230	79	Lufafa Road	9 29	Glenrosa	
4495	84	Mabedhlana	9 58	Braemar	
4490	87	Maxwell	10 44	Inverurie	
4617	90	Eastwolds	11 2	Egweefa	
4450	93	Cart Hill	11 29	Esperanza	
4480	98	DONNYBROOK A	12 12	UMZINTO A	

Passengers between Umzinto and Madonela are conveyed by Road Motor. For particulars of service in operation, see page 324, table 393.

Passasiers tussen Madonela en Umzinto word per padmotor vervoer. Besonderhede van die diens word op bladsy 324, tabel No. 393, aangegeef.

S.—Dui aan dat die trein stilhou slegs as passasiers moet op of afklim.

S.—Indicates train will stop only when required to pick up or set down passengers.

—Besonderhede van Padmotordienste op bladsye 221-252.

—For Road Motor Index see pages 221-252

DURBAN—ROSSBURGH—CLAIRWOOD—WESTS.

STASIES. STATIONS.		SONDAE.—SUNDAYS.																													
		522	910	6	762	912	8	28	776	930	1028	780	30	792	796	32	938	800	40	958	822	54	834	962	842	58	970	856	1080	858	194
DURBAN.....	(R) D	4 20	4 13	4 53	5 40	6 53	6 30	8 22	8 45	9 2	9 10	9 15	9 35	10 0	10 25	10 30	10 45	12 10	12 34	12 40	2 10	2 30	2 35	2 45	3 28	4 50	5 0	5 5	5 20	5 35	6 0
Berea weg.....	(LR) "	4 24	4 17	4 57	5 44	6 57	6 34	8 26	8 49	9 6	9 14	9 19	9 39	10 4	10 29	10 34	10 49	12 14	12 38	12 44	2 14	2 34	2 39	2 49	3 32	4 54	5 4	5 9	5 24	5 39	6 4
Dalbridge.....	"	4 26	4 20	4 50	5 47	7 0	6 36	8 29	8 52	9 9	9 17	9 22	9 42	10 10	10 37	10 52	12 17	12 41	12 47	2 17	2 37	2 42	2 52	3 35	4 57	5 7	5 12	5 27	5 42	6 7	
Congella.....	"	4 29	4 22	5 2	5 50	7 2	6 39	8 33	8 55	9 11	9 19	9 25	9 45	10 13	10 40	10 54	12 20	12 44	12 49	2 20	2 40	2 45	2 54	3 37	4 59	5 9	5 15	5 30	5 45	6 10	
Umbilo.....	"	4 32	4 25	5 5	5 53	7 5	6 40	8 35	8 59	9 14	9 22	9 29	9 48	10 16	10 43	10 57	12 24	12 47	12 52	2 24	2 43	2 49	2 57	3 40	5 3	5 12	5 19	5 33	5 49	6 13	
Rossburgh.....	(LR) "	4 35	4 28	5 8	5 56	7 8	6 45	8 37	9 1	9 17	9 25	9 31	9 51	10 18	10 45	11 0	12 26	12 49	12 55	2 26	2 45	2 51	3 0	3 40	5 5	5 15	5 21	5 36	5 51	6 16	
Clairwood.....	"	4 32	4 25	5 6	5 54	7 12	6 49	8 41	9 6	9 21	9 29	9 36	9 56	10 23	10 50	11 4	12 31	12 37	12 43	2 23	2 42	2 48	2 56	3 44	5 19	5 29	5 44	5 59	6 14	6 29	
Jacobs.....	"	4 36	4 29	5 10	5 58	7 16	6 53	8 45	9 10	9 25	9 33	9 53	10 20	10 47	11 1	11 7	12 34	12 37	12 43	2 27	2 46	2 52	3 0	3 48	5 23	5 33	5 48	6 03	6 18	6 33	
Wentworth.....	"	4 38	4 31	5 12	5 60	7 18	6 55	8 47	9 12	9 27	9 35	9 55	10 22	10 49	11 3	11 9	12 36	12 39	12 45	2 29	2 48	2 54	3 2	3 50	5 25	5 35	5 50	6 05	6 20	6 35	
King's Rest.....	"	4 42	4 35	5 16	5 64	7 22	6 59	8 51	9 16	9 31	9 39	9 59	10 26	10 53	11 7	11 13	12 40	12 43	12 49	2 33	2 52	2 58	3 6	3 54	5 29	5 39	5 54	6 09	6 24	6 39	
Fynnland.....	"	4 45	4 38	5 19	5 67	7 25	7 02	8 54	9 19	9 34	9 42	10 02	10 29	10 56	11 10	11 16	12 43	12 46	12 52	2 36	2 55	3 0	3 8	3 56	5 31	5 41	5 56	6 11	6 26	6 41	
Island View.....	"	4 45	4 38	5 19	5 67	7 25	7 02	8 54	9 19	9 34	9 42	10 02	10 29	10 56	11 10	11 16	12 43	12 46	12 52	2 36	2 55	3 0	3 8	3 56	5 31	5 41	5 56	6 11	6 26	6 41	
WESTS.....	(LR) A	4 35	4 28	5 8	5 56	7 8	6 45	8 37	9 1	9 17	9 25	9 31	9 51	10 18	10 45	11 0	12 26	12 49	12 55	2 26	2 45	2 51	3 0	3 40	5 5	5 15	5 21	5 36	5 51	6 16	

Myl. Miles.		SONDAE.—SUNDAYS.																																
		70	980	1066	76	878	990	886	80											891	1081	915	899	921	7	247	9	771						
DURBAN.....	(R) D	6 10	6 35	8 5	8 35	8 45	9 32	10 10	10 20											12 8	12 12	12 15	12 19	12 24	12 27	12 31	1 9	5 11	5 23	6 0	6 36	7 5	7 0	
Berea weg.....	(LR) "	6 14	6 39	8 9	8 39	8 49	9 36	10 14	10 24											12 12	12 16	12 20	12 24	12 28	12 31	1 14	5 16	5 28	6 0	6 36	7 5	7 0	7 5	
Dalbridge.....	"	6 17	6 42	8 12	8 42	8 52	9 39	10 17	10 27											12 15	12 19	12 23	12 27	12 31	1 17	5 19	5 31	6 1	6 37	7 7	7 0	7 7		
Congella.....	"	6 20	6 44	8 15	8 45	8 55	9 41	10 20	10 30											12 19	12 23	12 27	12 31	1 19	5 21	5 29	6 5	6 41	7 10	7 0	7 7			
Umbilo.....	"	6 23	6 47	8 18	8 48	8 59	9 44	10 24	10 33											12 22	12 26	12 30	12 34	1 22	5 24	5 32	6 8	6 44	7 14	7 0	7 7			
Rossburgh.....	(LR) "	6 25	6 50	8 20	8 50	9 1	9 47	10 26	10 35											12 24	12 28	12 32	12 36	1 24	5 26	5 34	6 10	6 46	7 16	7 0	7 7			
Clairwood.....	"	6 28	6 53	8 23	8 53	9 4	9 40	10 29	10 38											12 27	12 31	12 35	12 39	1 27	5 29	5 37	6 13	6 49	7 19	7 0	7 7			
Jacobs.....	"	6 31	6 56	8 26	8 56	9 7	9 43	10 32	10 41											12 30	12 34	12 38	12 42	1 30	5 32	5 40	6 16	6 52	7 22	7 0	7 7			
Wentworth.....	"	6 34	6 59	8 29	8 59	9 10	9 46	10 35	10 44											12 33	12 37	12 41	12 45	1 33	5 35	5 43	6 19	6 55	7 25	7 0	7 7			
King's Rest.....	"	6 37	6 62	8 32	9 02	9 13	9 49	10 38	10 47											12 36	12 40	12 44	12 48	1 36	5 38	5 46	6 22	6 58	7 28	7 0	7 7			
Fynnland.....	"	6 40	6 65	8 35	9 05	9 16	9 52	10 41	10 50											12 39	12 43	12 47	12 51	1 39	5 41	5 49	6 25	7 01	7 31	7 0	7 7			
Island View.....	"	6 43	6 68	8 38	9 08	9 19	9 55	10 44	10 53											12 42	12 46	12 50	12 54	1 42	5 44	5 52	6 28	7 04	7 34	7 0	7 7			
WESTS.....	(LR) A	6 35	6 60	8 30	9 00	9 11	9 47	10 36	10 45											12 45	12 49	12 53	12 57	1 45	5 47	5 55	6 31	7 07	7 37	7 0	7 7			
DURBAN.....	(R) A	6 10	6 35	8 5	8 35	8 45	9 32	10 10	10 20											12 8	12 12	12 15	12 19	12 24	12 27	12 31	1 9	5 11	5 23	6 0	6 36	7 5	7 0	7 5

Myl. Miles.		SONDAE.—SUNDAYS.																														
		71	927	33	791	31	939	41	793	1005	941	43	809	957	51	839	965	67	863	195	69	967	867	869	73	879	1041	977	887	91	889	85
WESTS.....	(LR) D	7 44	7 48	7 50	7 54	7 58	8 1	8 4	8 8	8 11	8 15	8 19	8 23	8 27	8 31	8 35	8 39	8 43	8 47	8 51	8 55	8 59	9 03	9 07	9 11	9 15	9 19	9 23	9 27	9 31	9 35	9 39
Island View.....	"	7 48	7 52	7 54	7 58	8 02	8 06	8 10	8 14	8 18	8 22	8 26	8 30	8 34	8 38	8 42	8 46	8 50	8 54	8 58	9 02	9 06	9 10	9 14	9 18	9 22	9 26	9 30	9 34	9 38	9 42	9 46
Fynnland.....	"	7 50	7 54	7 56	8 00	8 04	8 08	8 12	8 16	8 20	8 24	8 28	8 32	8 36	8 40	8 44	8 48	8 52	8 56	9 00	9 04	9 08	9 12	9 16	9 20	9 24	9 28	9 32	9 36	9 40	9 44	9 48
King's Rest.....	"	7 54	7 58	8 00	8 04	8 08	8 12	8 16	8 20	8 24	8 28	8 32	8 36	8 40	8 44	8 48	8 52	8 56	9 00	9 04	9 08	9 12	9 16	9 20	9 24	9 28	9 32	9 36	9 40	9 44	9 48	9 52
Wentworth.....	"	7 58	8 02	8 04	8 08	8 12	8 16	8 20	8 24	8 28	8 32	8 36	8 40	8 44	8 48	8 52	8 56	9 00	9 04	9 08	9 12	9 16	9 20	9 24	9 28	9 32	9 36	9 40	9 44	9 48	9 52	9 56
Jacobs.....	"	8 1	8 05	8 07	8 11	8 15	8 19	8 23	8 27	8 31	8 35	8 39	8 43	8 47	8 51	8 55	8 59	9 03	9 07	9 11	9 15	9 19	9 23	9 27	9 31	9 35	9 39	9 43	9 47	9 51	9 55	9 59
Clairwood.....	"	8 4	8 08	8 10	8 14	8 18	8 22	8 26	8 30	8 34	8 38	8 42	8 46	8 50	8 54	8 58	9 02	9 06	9 10	9 14	9 18	9 22	9 26	9 30	9 34	9 38	9 42	9 46	9 50	9 54	9 58	10 02
Rossburgh.....	(LR) "	7 55	8 9	8 11	8 15	8 19	8 23	8 27	8 31	8 35	8 39	8 43	8 47	8 51	8 55	8 59	9 03	9 07	9 11	9 15	9 19	9 23	9 27	9 31	9 35	9 39	9 43	9 47	9 51	9 55	9 59	10 03
Umbilo.....	"	7 57	8 11	8 13	8 17	8 21	8 25	8 29	8 33	8 37	8 41	8 45	8 49	8 53	8 57	9 01	9 05	9 09	9 13	9 17	9 21	9 25	9 29	9 33	9 37	9 41	9 45	9 49	9 53	9 57	10 01	10 05
Congella.....	"	8 0	8 14	8 16	8 20	8 24	8 28	8 32	8 36	8 40	8 44	8 48	8 52	8 56	9 00	9 04	9 08	9 12	9 16	9 20	9 24	9 28	9 32	9 36	9 40	9 44	9 48	9 52	9 56	10 00	10 04	10 08
Dalbridge.....	"	8 3	8 17	8 19	8 23	8 27	8 31	8 35	8 39	8 43	8 47	8 51	8 55	8 59	9 03	9 07	9 11	9 15	9 19	9 23	9 27	9 31	9 35	9 39	9 43	9 47	9 51	9 55	9 59	10 03	10 07	10 11
Berea weg.....	(LR) "	8 5	8 19	8 21	8 25	8 29	8 33	8 37	8 41	8 45	8 49	8 53	8 57	9 01	9 05	9 09	9 13	9 17	9 21	9 25	9 29	9 33	9 37	9 41	9 45	9 49	9 53	9 57	10 01	10 05	10 09	10 13
DURBAN.....	(R) A	8 10	8 23	8 25	8 29	8 33	8 37	8 41	8 45	8 49	8 53	8 57	9 01	9 05	9 09	9 13	9 17	9 21	9 25	9 29	9 33	9 37	9 41	9 45	9 49	9 53	9 57	10 01	10 05	10 09	10 13	10 17

S.—Dui aan dat die trein stilhou slegs as passasiers moet op- of afklim.
 Besonderhede van Padmotordienste op bladsye 221-252.

S.—Indicates train will stop only when required to pick up or set down passengers.
 For Road Motor Index see pages 221-252.

DURBAN—ROSSBURGH—CLAIRWOOD—WESTS.

MONDAYS TO FRIDAYS.—MAANDAE TOT VRYDAE.

STATIONS. STASIES.	742	1016	6	1020	910	12	912	1024	762	764	18	924	24	766	926	26	768	1028	930	28	780	938	792	32	796	948	800	38	1044	958	40	
DURBAN.....(R) D	1 20	2 50	3 20	4 0	4 13	S	5 0	5 20	5 25	5 42	6 7	6 11	6 22	6 30	6 33	6 45	7 2	7 8	7 36	8 3	8 10	8 40	9 30	10 0	10 8	10 25	11 10	11 44	11 55	12 5	12 25	12 35
Berea Road.....(LR)	1 24	2 54	3 24	4 4	4 17	S	5 24	5 29	5 46	6 13	6 17	6 28	6 36	6 39	6 51	7 7	7 13	7 40	8 7	8 14	8 46	9 34	10 8	10 14	10 33	11 14	11 48	11 59	12 9	12 29	12 39	
Dalbridge.....	1 24	2 56	3 26	4 6	4 20	S	5 27	5 32	5 49	6 16	6 19	6 29	6 36	6 41	6 52	7 8	7 43	8 9	8 16	8 49	9 36	10 10	10 17	10 36	11 16	11 51	12 1	12 11	12 31	12 41		
Congella.....	1 24	2 59	3 29	4 9	4 22	S	5 29	5 34	5 52	6 20	6 23	6 32	6 39	6 44	6 55	7 11	7 45	8 12	8 19	8 52	9 39	10 13	10 20	10 39	11 19	11 55	12 4	12 14	12 34	12 44		
Umbilo.....	1 24	3 2	3 32	4 12	4 25	S	5 33	5 37	5 56	6 23	6 26	6 35	6 42	6 48	6 58	7 14	7 48	8 15	8 23	8 56	9 42	10 16	10 24	10 42	11 22	11 58	12 8	12 17	12 37	12 48		
Rosburgh.....	1 24	3 5	3 35	4 15	4 28	S	5 35	5 40	5 58	6 26	6 29	6 38	6 45	6 51	7 17	7 22	7 51	8 17	8 25	8 58	9 44	10 18	10 28	10 46	11 24	12 1	12 10	12 39	12 50			
Clairwood.....(LR)	1 47	3 5	3 35	4 15	4 28	S	5 35	5 40	5 58	6 26	6 29	6 38	6 45	6 51	7 17	7 22	7 51	8 17	8 25	8 58	9 44	10 18	10 28	10 46	11 24	12 1	12 10	12 39	12 50			
Jacobs.....	1 52				4 32		5 39		6 3	6 31		6 42		6 57				8 21		9 3					11 32							
Wentworth.....					4 36		5 43					6 45			7 9			8 24			9 51					11 35						
King's Rest.....					4 38		5 45					6 48			7 11			8 27			9 54					11 39						
Fynnland.....					4 42		5 49					6 52			7 15			8 31			9 58					11 43						
Island View.....					4 45		5 53					6 56			7 19			8 34			10 1					11 45						
WESTS.....(LR) A							5 56					6 58			7 21			8 36			10 3					11 49						
							5 59					7 2			7 25			8 40			10 7											

STATIONS.
STASIES.

MONDAYS TO FRIDAYS.—MAANDAE TOT VRYDAE.

STATIONS. STASIES.	822	50	962	842	54	1054	970	56	844	972	58	852	60	1060	62	854	856	64	974	858	66	1062	976	68	866	194	70	978	74	876	1066
DURBAN.....(R) D	1 20	1 30	2 40	2 46	2 50	3 0	3 15	3 20	3 26	4 12	4 16	4 38	4 42	4 52	5 1	5 4	5 6	5 11	5 15	5 20	5 23	5 26	5 30	5 36	5 50	6 0	6 5	6 11	7 18	7 33	8 5
Berea Road.....(LR)	1 24	1 34	2 44	2 50	2 54	3 4	3 19	3 27	3 31	4 18	4 20	4 42	4 46	4 56	5 5	5 8	5 11	5 15	5 19	5 24	5 27	5 30	5 34	5 40	5 54	6 4	6 9	6 15	7 22	7 37	8 9
Dalbridge.....	1 27	1 36	2 46	2 53	2 56	3 7	3 22	3 30	3 34	4 19	4 23	4 45	4 49	4 59	5 8	5 11	5 14	5 18	5 22	5 27	5 30	5 33	5 37	5 43	5 57	6 7	6 12	6 18	7 24	7 40	8 12
Congella.....	1 30	1 39	2 49	2 57	2 59	3 10	3 25	3 33	3 37	4 22	4 26	4 48	4 52	5 2	5 11	5 14	5 17	5 21	5 24	5 30	5 33	5 36	5 39	5 45	6 0	6 10	6 15	6 20	7 27	7 43	8 15
Umbilo.....	1 33	1 43	2 52	3 0	3 3	3 13	3 28	3 36	3 41	4 25	4 29	4 51	4 55	5 5	5 14	5 17	5 20	5 24	5 30	5 33	5 36	5 39	5 43	5 49	6 4	6 13	6 18	6 24	7 30	7 47	8 18
Rosburgh.....(LR)	1 36	1 45	2 54	3 3	3 5	3 16	3 31	3 38	3 46	4 28	4 31	4 54	4 58	5 7	5 12	5 16	5 23	5 26	5 30	5 36	5 38	5 41	5 45	5 47	6 6	6 16	6 20	6 26	7 33	7 49	8 20
Clairwood.....	1 41		2 59	3 8			3 36		3 51	4 32		4 59					5 28		5 34	5 41			5 49		6 11			6 30			
Jacobs.....			3 2				3 39		3 54	4 35		5 1					5 28		5 34	5 41			5 49		6 11			6 30			
Wentworth.....			3 4				3 42		3 57	4 38		5 4					5 28		5 34	5 41			5 49		6 11			6 34			
King's Rest.....			3 8				3 46		3 61	4 42		5 11					5 28		5 34	5 41			5 49		6 11			6 37			
Fynnland.....			3 11				3 49		3 64	4 46		5 15					5 28		5 34	5 41			5 49		6 11			6 41			
Island View.....							3 51		3 66	4 48		5 17					5 28		5 34	5 41			5 49		6 11			6 45			
WESTS.....(LR) A							3 55		3 70	4 52		5 21					5 28		5 34	5 41			5 49		6 10			6 47			

Miles.
Myl.

STATIONS.
STASIES.

MONDAYS TO FRIDAYS.—MAANDAE TOT VRYDAE.

STATIONS. STASIES.	76	982	880	984	82	892	84	990	88																								
DURBAN.....(R) D	8 10	8 15	9 15	9 36	10 0	10 11	10 11	11 15	11 45																								
Berea Road.....(LR)	8 14	8 19	9 19	9 40	10 4	10 11	10 11	11 19	11 49																								
Dalbridge.....	8 16	8 22	9 22	9 43	10 6	10 11	10 11	11 22	11 52																								
Congella.....	8 19	8 24	9 25	9 45	10 9	10 11	10 11	11 24	11 55																								
Umbilo.....	8 22	8 28	9 29	9 49	10 12	10 14	10 14	11 28	11 58																								
Rosburgh.....(LR)	8 25	8 30	9 31	9 51	10 15	10 16	10 20	11 30	12 0																								
Clairwood.....		8 34	9 36	9 55		10 21		11 34																									
Jacobs.....		8 38		9 59				11 38																									
Wentworth.....		8 40		10 1				11 40																									
King's Rest.....		8 44		10 5				11 45																									
Fynnland.....		8 48		10 9				11 48																									
Island View.....		8 50		10 11				11 50																									
WESTS.....(LR) A		8 54		10 15				11 54																									

S.—Indicates train will stop only when required to pick up or set down passengers.
For Road Motor Index see pages 221-252.

S.—Dui aan dat die trein stilhou slegs as passasiers moe. op- of afklim.
Besonderhede van Padmotor dienste op bladsye 221-252.

DURBAN—ROSSBURGH—CLAIRWOOD—WESTS.

STASIES. STATIONS.	SATERDAE.—SATURDAYS.																															
	742	1016	6	1020	910	12	912	1024	762	764	18	924	24	766	926	26	768	1028	930	28	780	938	792	32	796	940	798	948	1042	800	36	38
DURBAN..... (R) D	1 5	2 50	3 20	4 0	4 13	5 0	5 20	5 25	5 42	6 7	6 11	6 22	6 30	6 33	6 45	7 2	7 8	7 36	8 3	8 10	8 40	9 30	10 0	10 8	10 11	10 35	11 5	11 10	11 38	11 44	11 50	12 2
Berea-weg..... (LR) "	1 9	2 54	3 24	4 4	4 17	5 5	5 24	5 29	5 46	6 13	6 17	6 26	6 34	6 38	6 49	7 6	7 13	7 40	8 7	8 14	8 46	9 34	10 8	10 14	10 19	10 39	11 9	11 14	11 42	11 48	11 54	12 6
Dalbridge..... "		2 56	3 26	4 6	4 20	5 8	5 27	5 32	5 49	6 16	6 19	6 29	6 36	6 41	6 52	7 8	7 43	8 9	8 16	8 49	9 36	10 10	10 16	10 22	10 41	11 12	11 16	11 45	11 51	11 57	12 9	
Congella..... "		2 59	3 29	4 9	4 22	5 10	5 29	5 34	5 52	6 20	6 23	6 32	6 39	6 44	6 55	7 11	7 45	8 12	8 19	8 52	9 39	10 12	10 20	10 25	10 44	11 15	11 19	11 47	11 53	11 59	12 11	
Umbilo..... "		3 2	3 32	4 12	4 25	5 13	5 33	5 37	5 56	6 23	6 26	6 35	6 42	6 48	6 58	7 14	7 48	8 15	8 23	8 56	9 42	10 15	10 24	10 29	10 47	11 19	11 22	11 51	11 58	12 1	12 16	
Rosburgh..... (LR) "	1 47	3 5	3 35	4 15	4 28	5 16	5 35	5 40	5 58	6 26	6 29	6 38	6 45	6 51	7 1	7 17	7 22	7 51	8 17	8 25	8 58	9 44	10 18	10 28	10 31	10 49	11 21	11 24	11 53	12 1	12 16	
Clairwood..... "	1 52				4 32	5 20	5 39		6 3	6 31		6 42		6 57	7 5			8 21		9 3			10 36	10 53	11 26	11 28						
Jacobs..... "					4 36	5 24	5 43					6 45			7 9			8 24			9 51			10 56			11 32					
Wentworth..... "					4 38	5 26	5 45					6 48			7 11			8 27			9 54			10 59			11 35					
King's Rest..... "					4 42	5 30	5 49					6 52			7 15			8 31			9 58			11 3			11 39					
Fynnland..... "					4 45	5 33	5 53					6 56			7 19			8 34			10 1			11 6			11 43					
Island View..... "						5 35	5 55					6 58			7 21			8 36			10 3			11 8			11 45					
WESTS..... (LR) A						5 59						7 2			7 25			8 40			10 7			11 12			11 49					

STASIES. STATIONS.	3de klas. 3rd class.	SATERDAE.—SATURDAYS.																													
		958	804	40	1004	806	42	44	808	1046	46	810	962	818	50	822	54	834	970	1048	842	844	972	56	66	856	68	974	858	194	70
DURBAN..... (R) D		12 16	12 20	12 26	12 33	12 44	12 56	1 2	1 8	1 11	1 18	1 21	1 28	1 34	1 37	1 50	2 0	2 18	2 25	2 30	3 10	3 26	3 43	3 46	5 10	5 18	5 26	5 29	5 34	6 0	6 5
Berea-weg..... (LR) "		12 20	12 24	12 30	12 37	12 48	1 0	1 6	1 12	1 16	1 22	1 26	1 32	1 38	1 41	1 54	2 4	2 22	2 29	2 35	3 14	3 31	3 47	3 52	5 14	5 22	5 30	5 33	5 38	6 4	6 9
Dalbridge..... "		12 23	12 27	12 33	12 40	12 51	1 9	1 9	1 19	1 19	1 22	1 29	1 35	1 38	1 41	1 57	2 7	2 25	2 32	2 38	3 17	3 34	3 50	3 55	5 17	5 25	5 33	5 36	5 41	6 7	6 12
Congella..... "		12 25	12 31	12 36	12 42	12 55	1 12	1 12	1 22	1 22	1 25	1 33	1 37	1 41	1 41	2 1	2 10	2 29	2 34	2 41	3 20	3 37	3 52	3 58	5 20	5 28	5 36	5 39	5 44	6 10	6 15
Umbilo..... "		12 29	12 34	12 38	12 46		1 15	1 15	1 25	1 25	1 29	1 36	1 41	1 41	1 41	2 4	2 14	2 32	2 38	2 44	3 23	3 41	3 56	4 1	5 23	5 32	5 40	5 43	6 13	6 18	
Rosburgh..... (LR) "		12 31	12 37	12 41	12 48	12 59	1 6	1 17	1 28	1 28	1 29	1 39	1 43	1 46	1 48	2 7	2 16	2 35	2 40	2 47	3 26	3 43	3 58	4 4	5 26	5 34	5 43	5 46	6 16	6 20	
Clairwood..... "		12 35	12 41					1 24				1 44	1 47	1 51		2 12		2 40			3 31	3 48	4 2		5 39		5 48	5 55			
Jacobs..... "		12 39										1 51				2 14		2 42			3 33	3 50	4 4		5 43		5 52				
Wentworth..... "		12 42										1 54				2 17		2 45			3 36	3 53	4 6		5 46		5 55				
King's Rest..... "		12 46										1 58				2 20		2 48			3 39	3 56	4 9		5 49		5 58				
Fynnland..... "		12 49										2 1				2 23		2 51			3 42	3 59	4 13		5 52		6 0				
Island View..... "		12 51										2 3				2 25		2 53			3 44	3 61	4 16		5 55		6 3				
WESTS..... (LR) A		12 55										2 7				2 29		2 57			3 48	3 65	4 18		6 7		6 5				

Myl. Miles.	STASIES. STATIONS.	SATERDAE.—SATURDAYS.																	
		368	74	980	876	76	982	984	880	82	84	990	1080	892	88				
1	DURBAN..... (R) D	6 15	7 0	7 5	7 10	8 10	8 30	9 35	9 40	10 0	11 5	11 15	11 20	11 30	11 45				
1	Berea-weg..... (LR) "	6 19	7 4	7 9	7 14	8 14	8 34	9 39	9 44	10 4	11 9	11 19	11 24	11 34	11 49				
2	Dalbridge..... "	6 22	7 7	7 12	7 17	8 16	8 37	9 42	9 47	10 6	11 11	11 22	11 27	11 37	11 52				
2	Congella..... "	6 26	7 10	7 14	7 20	8 19	8 39	9 44	9 50	10 9	11 14	11 24	11 29	11 40	11 55				
4	Umbilo..... "	6 29	7 13	7 18	7 23	8 22	8 43	9 48	9 54	10 12	11 17	11 28	11 33	11 44	11 58				
4	Rosburgh..... (LR) "	6 32	7 15	7 20	7 26	8 25	8 45	9 50	9 56	10 15	11 20	11 30	11 35	11 46	12 0				
5	Clairwood..... "	6 37		7 24	7 31		8 49	9 54	10 1			11 34		11 51					
7	Jacobs..... "			7 28			8 53	9 58				11 38							
7	Wentworth..... "			7 31			8 56	10 1				11 41							
9	King's Rest..... "			7 35			9 0	10 5				11 45							
10	Fynnland..... "			7 38			9 4	10 9				11 48							
11	Island View..... "			7 40			9 6	10 11				11 50							
12	WESTS..... (LR) A			7 44			9 10	10 15				11 54							

S.—Dui aan dat die trein stilhou slegs as passasiers moet op- of afklim.
 S.—Besonderhede van Padmotordienste op bladsye 221-252.

S.—Indicates train will stop only when required to pick up or set down passengers.
 S.—For Road Motor index see pages 221-252.

WESTS—CLAIRWOOD—ROSSBURGH—DURBAN.

Miles. Myl.	STATIONS. STASIES.	Not Mon. Uitg. Mian.	MONDAYS TO FRIDAYS.—MAANDAE TOT VRYDAE.																														
			915	761	921	5	1001	247	763	765	7	767	9	925	1003	11	771	773	927	775	13	15	1005	777	17	931	19	779	21	23	937	1007	
	WESTS.....(LR).. D		12 8										6 8						6 52													8 14	
1	Island View		12 12										6 12						6 57												8 18		
2	Fynnland		12 15		4 56								6 15						6 59												8 21		
3	King's Rest		12 19		4 59								6 19						7 3												8 24		
4	Wentworth		12 24		5 4								6 24						7 8												8 28		
5	Jacobs		12 27		5 7								6 27						7 11												8 32		
6	Clairwood		12 31	5 5	5 11								6 31			6 44			7 15	7 19								8 13			8 35		
8	Rossburgh	(LR)	12 36	5 10	5 16	5 20	5 42	5 50	5 52	5 59	6 4	6 7	6 20	6 32	6 36	6 40	6 42	6 49	7 12	7 19	7 24	7 29	7 38	7 42	8 3	8 6	8 12	8 17	8 25	8 37	8 40	9 26	
8	Umbilo		12 37	5 12	5 17	5 22	5 44	5 52	5 59	6 6	6 9	6 22	6 34	6 37	6 41	6 45	6 47	6 55	7 14	7 21	7 26	7 31	7 40	7 43	8 2	8 7	8 11	8 17	8 23	8 39	8 42	9 28	
9	Congella		12 41	5 16	5 21	5 26	5 48	5 57	6 3	6 10	6 18	6 25	6 37	6 41	6 45	6 47	6 55	7 18	7 25	7 29	7 34	7 43	7 47	8 2	8 7	8 11	8 17	8 23	8 42	8 46	9 31		
11	Dalbridge		12 44	5 19	5 24	5 29	5 51	6 0	6 7	6 13	6 16	6 28	6 40	6 44	6 47	6 50	6 58	7 21	7 28	7 32	7 37	7 46	7 50	8 5	8 10	8 14	8 20	8 26	8 45	8 49	9 34		
11	Berea Road.....(LR)		12 46	5 21	5 26	5 31	5 53	6 5	6 9	6 15	6 18	6 30	6 42	6 46	6 49	6 52	7 0	7 23	7 30	7 34	7 39	7 48	7 52	8 7	8 12	8 16	8 22	8 28	8 47	8 51	9 36		
12	DURBAN.....(R)..... A		12 50	5 25	5 31	5 34	5 57	6 10	6 14	6 19	6 23	6 35	6 47	6 50	6 54	6 57	7 5	7 27	7 34	7 39	7 44	7 53	7 56	8 12	8 16	8 20	8 26	8 32	8 52	8 55	9 40		

Miles. Myl.	STATIONS. STASIES.	MONDAYS TO FRIDAYS.—MAANDAE TOT VRYDAE.																														
		999	27	791	31	941	33	953	809	43	957	817	1023	45	963	59	839	853	965	69	863	195	967	865	867	75	975	79	877	81	1041	
	WESTS.....(LR).. D	9 8				10 52		12 10						1 16					4 28													
1	Island View	9 12				10 56		12 14						1 20					4 32													
2	Fynnland	9 14				10 58		12 16						1 22					4 35													
3	King's Rest	9 18				11 2		12 20						1 26					4 38													
4	Wentworth	9 22				11 6		12 24						1 30					4 43													
5	Jacobs	9 25				11 9		12 27						1 33					4 46													
6	Clairwood	9 28	10 18			11 12		12 30	12 50					1 36	1 55				4 50													
8	Rossburgh	9 32	9 38	10 22	10 44	11 16	12 15	12 34	12 55	1 27	1 40	1 42	1 45	1 48	1 50	1 52	1 54	1 56	5 27	5 42	6 24											
8	Umbilo	9 39	10 24	10 45	11 18	12 16	12 36	12 57	1 29	1 42	1 45	1 48	1 50	1 52	1 54	1 56	1 58	2 0	5 29	5 44	6 26											
9	Congella	9 43	10 28	10 49	11 21	12 20	12 39	1 0	1 32	1 45	1 48	1 50	1 52	1 54	1 56	1 58	2 0	2 2	5 33	5 48	6 30											
11	Dalbridge	9 46	10 31	10 52	11 24	12 23	12 42	1 3	1 35	1 48	1 50	1 52	1 54	1 56	1 58	2 0	2 2	2 4	5 37	5 52	6 34											
11	Berea Road.....(LR)	9 40	9 48	10 33	10 54	11 26	12 25	12 44	1 6	1 37	1 50	1 52	1 54	1 56	1 58	2 0	2 2	2 4	5 40	5 55	6 36											
12	DURBAN.....(R)..... A	9 44	9 53	10 37	11 0	11 30	12 29	12 48	1 10	1 42	1 54	1 56	1 58	2 0	2 2	2 4	2 6	2 8	5 44	5 59	6 40											

STATIONS. STASIES.		MONDAYS TO FRIDAYS.—MAANDAE TOT VRYDAE.																															
		977	83	1043	91	989	887	95	991	891	895	99																					
	WESTS.....(LR).. D	7 10				9 2			10 25																								
	Island View	7 14				9 6			10 29																								
	Fynnland	7 16				9 8			10 31																								
	King's Rest	7 20				9 12			10 35																								
	Wentworth	7 24				9 16			10 39																								
	Jacobs	7 28				9 20			10 42																								
	Clairwood	7 31				9 23	10 5		10 45	10 52	11 4																						
	Rossburgh	7 36	7 40	7 50	9 2	9 28	10 10	10 16	10 50	10 57	11 10	11 57																					
	Umbilo	7 38	7 42	7 52	9 4	9 30	10 12	10 18	10 51	10 59		11 59																					
	Congella	7 41	7 45	7 55	9 7	9 33	10 15	10 21	10 55	11 2		12 12																					
	Dalbridge	7 44	7 48	7 57	9 10	9 36	10 18	10 24	10 58	11 5		12 5																					
	Berea Road.....(LR)	7 46	7 50	8 0	9 12	9 38	10 20	10 27	11 0	11 7	11 43	12 7																					
	DURBAN.....(R)..... A	7 50	7 55	8 4	9 17	9 42	10 25	10 31	11 4	11 12	11 47	12 12																					

S.—Indicates train will stop only when required to pick up or to set down passengers.
 For Road Motor Index see pages 221-252.

S.—Dui aan dat die trein stilhou slegs as passasiers moet op- of afklim.
 Besonderhede van Padmotordienste op bladsy 221-252.

WESTS—CLAIRWOOD—ROSSBURGH—DURBAN.

STASIES. STATIONS.		SATERDAE.—SATURDAYS.																															
		915	761	921	5	1001	247	763	765	7	767	9	925	1003	11	771	773	927	775	13	15	1005	777	17	931	19	779	21	23	937	1007	939	
WESTS.....(LR).....	D	12 8							3rd				6 8					6 52							7 40						8 14		9 8
Island View	"	12 12							class.				6 12					6 57							7 44						8 18		9 12
Fynnland.....	"	12 15		4 55									6 15					6 59							7 46						8 21		9 14
King's Rest	"	12 19		4 59					3de				6 19					7 3							7 50						8 24		9 18
Wentworth.....	"	12 24		5 4					klas.				6 24					7 8							7 55						8 28		9 22
Jacobs	"	12 27		5 7									6 27					7 11							7 58						8 32		9 25
Clairwood.....	"	12 31	5 5	5 11				5 52	5 59			6 15	6 31			6 44		7 15	7 19					8 2						8 35		9 28	
Rosburgh.....(LR)	"	12 36	5 10	5 16	5 20	5 42	5 50	5 57	6 4	6 7	6 20	6 32	6 36	6 40	6 42	6 49	7 12	7 19	7 24	7 29	7 38	7 42	8 3	8 6	8 12	8 17	8 25	8 37	8 40	9 26	9 32		
Umbilo.....	"	12 37	5 12	5 17	5 22	5 44	5 52	5 59	6 6	6 9	6 22	6 34	6 37	6 42	6 44	6 51	7 14	7 21	7 26	7 31	7 40	7 43	8 2	8 8	8 13	8 19	8 27	8 39	8 42	9 28			
Congella.....	"	12 41	5 16	5 21	5 26	5 48	5 57	6 3	6 10	6 13	6 25	6 37	6 41	6 45	6 47	6 55	7 18	7 25	7 29	7 34	7 43	7 47	8 2	8 7	8 11	8 17	8 23	8 42	8 46	9 31			
Dalbridge.....	"	12 44	5 19	5 24	5 29	5 51	6 0	6 7	6 13	6 16	6 28	6 40	6 44	6 47	6 50	6 58	7 21	7 28	7 32	7 37	7 46	7 50	8 5	8 10	8 14	8 20	8 26	8 45	8 49	9 34			
Berea-weg.....(LR)	"	12 46	5 21	5 26	5 31	5 53	6 5	6 9	6 15	6 18	6 30	6 42	6 46	6 49	6 52	7 0	7 23	7 30	7 34	7 39	7 48	7 52	8 7	8 12	8 16	8 22	8 28	8 31	8 47	8 51	9 36	9 40	
DURBAN.....(R) A	A	12 50	5 25	5 31	5 34	5 57	6 10	6 14	6 19	6 23	6 35	6 47	6 50	6 54	6 57	7 5	7 27	7 34	7 39	7 44	7 53	7 56	8 12	8 16	8 20	8 26	8 32	8 36	8 52	8 55	9 40	9 44	

STASIES. STATIONS.		SATERDAE.—SATURDAYS.																															
		27	791	31	941	951	33	953	807	809	41	43	1021	957	817	47	1023	963	51	821	829	965	839	59	841	863	967	69	195	73	867	79	975
WESTS.....(LR).....	D				10 52	11 39		12 10						1 33				2 130				3 25				4 46						6 41	
Island View	"				10 56	11 43		12 14						1 38				2 35				3 29				4 50						6 45	
Fynnland.....	"				10 58	11 46		12 16						1 40				2 37				3 31				4 52						6 48	
King's Rest	"				11 2	11 50		12 20						1 44				2 40				3 35				4 56						6 51	
Wentworth.....	"				11 6	11 54		12 24						1 49				2 46				3 39				4 58						6 56	
Jacobs	"				11 9	11 57		12 27						1 52				2 49				3 42				5 0						6 59	
Clairwood.....	"		10 18		11 12	12 2		12 30	12 35	12 46				1 55	1 59			2 52			3 45	4 3			4 38	5 11	5 6				6 30	7 2	
Rosburgh.....(LR)	"	9 38	10 22	10 44	11 16	12 7	12 15	12 34	12 40	12 51	12 57	1 20	1 29	1 59	2 3	2 28	2 35	2 56	3 3	6 3	8 3	3 36	3 45	4 3	4 38	5 11	5 6				6 30	7 2	
Umbilo.....	"	9 39	10 24	10 45	11 18	12 8	12 16	12 36	12 42	12 53	12 59	1 22	1 31	2 1	2 5	2 30	2 37	2 58	3 13	7 3	14 3	4 1	3 50	4 8	4 15	4 12	5 15	5 11	5 20	5 22	6 16	6 43	7 0
Congella.....	"	9 43	10 28	10 49	11 21	12 12	12 20	12 39	12 45	12 56	1 2	1 25	1 35	2 4	2 9	2 33	2 41	3 3	13 3	18 3	4 6	3 55	4 13	4 20	4 48	5 21	5 16	5 25	5 29	6 21	6 49	7 5	
Dalbridge.....	"	9 46	10 31	10 52	11 24	12 15	12 23	12 42	12 48	12 59	1 5	1 23	1 38	2 7	2 12	2 36	2 43	3 4	14 3	21 3	4 9	3 58	4 16	4 23	4 51	5 24	5 19	5 28	6 24	6 52	7 8		
Berea-weg.....(LR)	"	9 48	10 33	10 54	11 26	12 17	12 25	12 44	12 51	1 1	1 8	1 30	1 40	2 9	2 14	2 38	2 45	3 6	16 3	23 3	5 1	4 0	4 18	4 25	4 53	5 26	5 21	5 30	6 26	6 54	7 10		
DURBAN.....(R) A	A	9 53	10 37	11 0	11 30	12 21	12 29	12 48	12 55	1 6	1 12	1 35	1 45	2 13	2 18	2 43	2 50	3 10	3 10	20 3	27 3	3 56	4 4	4 23	4 30	4 57	5 31	5 25	5 35	6 16	6 58	7 15	

Myl. Miles.	STASIES. STATIONS.	SATERDAE.—SATURDAYS.																																
		877	81	1041	977	91	989	887	95	991	895	99																						
1	WESTS.....(LR).....	D				8 3		9 31				10 25																						
2	Island View	"				8 7		9 35				10 29																						
3	Fynnland.....	"				8 9		9 38				10 32																						
4	King's Rest	"				8 13		9 41				10 35																						
5	Wentworth.....	"				8 17		9 45				10 39																						
6	Jacobs	"				8 20		9 48				10 42																						
7	Clairwood.....	"	7 10			8 23		9 51	9 59			10 45	10 52																					
8	Rosburgh.....(LR)	"	7 14	7 18	7 22	8 28	9 2	9 56	10 4	10 16	10 50	11 0	11 57																					
9	Umbilo.....	"	7 16	7 20	7 24	8 30	9 4	9 58	10 6	10 18	10 52		11 59																					
10	Congella.....	"	7 20	7 23	7 28	8 33	9 7	10 1	10 9	10 21	10 55		12																					
11	Dalbridge.....	"	7 23	7 26	7 31	8 36	9 10	10 4	10 12	10 24	10 58		12																					
12	Berea-weg.....(LR)	"	7 25	7 28	7 33	8 38	9 12	10 6	10 14	10 27	11 0	11 30	12 7																					
	DURBAN.....(R) A	A	7 29	7 33	7 38	8 42	9 17	10 10	10 19	10 31	11 4	11 34	12 12																					

S.—Dui aan dat die trein stilhou slegs as passasiers moet op- of afklim.
 Besonderhede van Padmotordienste op bladsye 221-252.

S.—Indicates train will stop only when required to pick up or set down passengers.
 For Road Motor Index see pages 221-252.

DURBAN—VERULAM—STANGER—MTUBATUBA—GOLLEL.

Miles. Myl.	STATIONS. STASIES.	Sun. Son.	Not Uitg. Son.	Sat.	Sat.	Not Sat., Uitg. Son.	Sundays. Sondaes.	Tue., Thur., Don.	Mon., Wed., Fri., Maan., Woen., Vry.	Sat.		
1	DURBAN (R) D	8 30	9 30	12 15	1 55	2 28	4 50	4 45	11 0	11 0	11 0	11 30
2	Greyville (LR)	8 34	9 34	12 19	1 59		4 54	4 49	11 0	11 0	11 0	11 34
3	Churchill Road	8 36	9 37				4 58	4 52	11 0	11 0	11 0	11 36
4	Stamford Hill	8 39	9 40				5 0	4 55	11 0	11 0	11 0	11 39
5	Umgeni	8 42	9 43	12 25	2 3		5 5	4 58	11 9	11 9	11 9	11 41
6	Temple	8 46	9 47	12 29	2 7		5 8	4 57	11 15	11 15	11 15	
7	Kenville	8 50	9 50	12 32	2 10		5 12	4 56	11 18	11 18	11 18	
8	Effingham	8 54	9 54	12 36	2 14		5 16	4 56	11 23	11 23	11 23	
9	Duffs Road	9 2	10 2	12 44	2 22		5 20	4 55	11 32	11 32	11 32	12 9
11	Phoenix	9 7	10 8	12 49	2 27		5 25	4 55	11 39	11 39	11 39	12 14
13	Mt. Edgecombe	9 13	10 14	12 55	2 36		5 31	4 54	11 45	11 45	11 45	12 20
17	Ottawa	9 23	10 23	1 5	4 46		5 41	4 43	11 58	11 58	11 58	12 30
19	Verulam	9 30	10 30	1 12	2 53		5 48	4 48	12 4	12 4	12 4	12 37
21	Canelands	9 41	10 40	1 23	3 5		5 55	4 48	12 8	12 8	12 8	12 43
24	Nyaninga	9 49	10 48	1 32	3 13		6 1	4 48	12 10	12 10	12 10	12 47
27	Tongaat Village	9 57	10 57	1 40	3 21		6 10	4 48	12 20	12 20	12 20	12 53
28	Maidstone	10 1	11 1	1 44	3 25		6 14	4 48	12 29	12 29	12 29	1 1
29	Tesco	10 4	11 4	1 48	3 28		6 17	4 48	12 34	12 34	12 34	1 6
30	Fraser's	10 11	11 8	1 56	3 36		6 26	4 48	12 38	12 38	12 38	1 9
34	Compensation	10 19	11 15	2 3	3 44		6 34	4 48	12 48	12 48	12 48	1 10
37	Umlilali	10 30	11 24	2 12	3 54		6 44	4 48	12 57	12 57	12 57	1 25
39	Chakaskraal	10 38	11 33	2 18	4 1		6 50	4 48	1 8	1 8	1 8	1 29
41	Tinley Manor	10 45	11 41	2 23	4 6		6 57	4 48	1 14	1 14	1 14	1 47
44	Groutville	10 56	11 50	2 35	4 16		7 6	4 48	1 22	1 22	1 22	1 55
45	Charlottedale	S	S	S	S		S	S	1 34	1 34	1 34	2 6
47	Gledhow	11 8	12 0	2 45	4 28		7 18	4 48	1 46	1 46	1 46	2 18
50	Stanger (R) AD	11 17	12 26	2 52	4 35		7 29	4 48	1 57	1 57	1 57	2 29
53	New Guelderland			3 5	5 5		8 1	4 48	2 12	2 12	2 12	
57	Darnall			3 12	5 18		8 13	4 48	2 20	2 20	2 20	
60	Sinkwazi			3 19	5 25		8 20	4 48	2 35	2 35	2 35	
63	Newark			3 22	5 28		8 23	4 48	2 45	2 45	2 45	
66	Tugela			3 29	5 35		8 30	4 48	2 58	2 58	2 58	
69	Mandeni			3 32	5 38		8 33	4 48	3 9	3 9	3 9	
72	Stebe			3 39	5 45		8 40	4 48	3 23	3 23	3 23	
76	Inyoni			3 42	5 48		8 43	4 48	3 32	3 32	3 32	
77	Magnolia			3 45	5 51		8 46	4 48	3 42	3 42	3 42	
79	Ginnyery			3 48	5 54		8 49	4 48	3 47	3 47	3 47	
81	Amatikulu			3 51	5 57		8 52	4 48	3 53	3 53	3 53	
85	Gingindhlovu (R) AD			3 54	6 0		8 55	4 48	4 4	4 4	4 4	
88	Fayezane			3 57	6 3		8 58	4 48	4 18	4 18	4 18	
90	Imbrazze			4 0	6 6		9 0	4 48	4 27	4 27	4 27	
92	Emoyeni			4 3	6 9		9 3	4 48	4 36	4 36	4 36	
94	Hudley			4 6	6 12		9 6	4 48	4 45	4 45	4 45	
96	Mtunzini			4 9	6 15		9 9	4 48	4 54	4 54	4 54	
101	Fort Napoleon			4 12	6 18		9 12	4 48	5 3	5 3	5 3	
104	Fort Durnford			4 15	6 21		9 15	4 48	5 11	5 11	5 11	
107	Mzingwenya			4 18	6 24		9 18	4 48	5 20	5 20	5 20	
110	Umlilazi			4 21	6 27		9 21	4 48	5 29	5 29	5 29	
112	Felixton			4 24	6 30		9 24	4 48	5 38	5 38	5 38	
114	Umzimbe			4 27	6 33		9 27	4 48	5 47	5 47	5 47	
116	Niniane			4 30	6 36		9 30	4 48	5 56	5 56	5 56	
118	Empangeni (R) AD			4 33	6 39		9 33	4 48	6 5	6 5	6 5	
121	Logosa			4 36	6 42		9 36	4 48	6 14	6 14	6 14	
124	Kulu			4 39	6 45		9 39	4 48	6 23	6 23	6 23	
126	Hibberds			4 42	6 48		9 42	4 48	6 32	6 32	6 32	
130	Enseleni			4 45	6 51		9 45	4 48	6 41	6 41	6 41	
133	Mposa			4 48	6 54		9 48	4 48	6 50	6 50	6 50	
136	Kwambonambi			4 51	6 57		9 51	4 48	7 9	7 9	7 9	
138	Penicuk			4 54	7 0		9 54	4 48	7 18	7 18	7 18	
142	Eteza			4 57	7 3		9 57	4 48	7 27	7 27	7 27	
146	Lake View			5 0	7 6		10 0	4 48	7 36	7 36	7 36	
148	Haiq			5 3	7 9		10 3	4 48	7 45	7 45	7 45	
153	Mtubatuba (R) AD			5 6	7 12		10 6	4 48	7 54	7 54	7 54	
157	Dukuduku			5 9	7 15		10 9	4 48	8 3	8 3	8 3	
164	Fernwood			5 12	7 18		10 12	4 48	8 11	8 11	8 11	
169	Nyalazi River			5 15	7 21		10 15	4 48	8 20	8 20	8 20	
173	Mogat			5 18	7 24		10 18	4 48	8 29	8 29	8 29	
178	Bukhanda			5 21	7 27		10 21	4 48	8 38	8 38	8 38	
182	Ncemane			5 24	7 30		10 24	4 48	8 47	8 47	8 47	
185	Hluhluwe (R) AD			5 27	7 33		10 27	4 48	8 56	8 56	8 56	
191	Inqweni			5 30	7 36		10 30	4 48	9 5	9 5	9 5	
198	Mhlovinga			5 33	7 39		10 33	4 48	9 14	9 14	9 14	
206	Bhala			5 36	7 42		10 36	4 48	9 23	9 23	9 23	
213	Shlepe			5 39	7 45		10 39	4 48	9 32	9 32	9 32	
222	Mkuzi (LR) AD			5 42	7 48		10 42	4 48	9 41	9 41	9 41	
228	Nkonkoni			5 45	7 51		10 45	4 48	9 50	9 50	9 50	
234	Candover			5 48	7 54		10 48	4 48	9 59	9 59	9 59	
239	Kingholm			5 51	7 57		10 51	4 48	10 8	10 8	10 8	
246	GOLLEL A			5 54	8 0		10 54	4 48	10 17	10 17	10 17	

EMPANGENI—NKWALINI.

Altitude. Hoogte.	Miles. Myl.	STATIONS. STASIES.	Mon., Wed., Woen., Vry.	STATIONS. STASIES.	Mon., Wed., Fri., Maan., Woen., Vry.
212	..	EMPANGENI (R) D	1408	NKWALINI D	1407
226	4	Mandozi	8 0	Mgani	1 6
274	6	Maguzulu	8 27	Bedlane	1 18
298	8	Ngwatayi	8 42	Dukaneni	1 36
350	9	Mevamhlope	8 54	Nkwenkwe	1 47
334	11	Nyoka	9 5	Qunbe	2 4
322	15	Ngogodo	9 20	Nsimbakazi	2 12
327	17	Komboshe	9 28	Mtimona	2 27
330	17	Heatonville	9 55	Dumezwani	2 42
323	21	Manyela	10 12	Manyela	2 54
330	23	Dumezwani	10 22	Heatonville	3 26
254	25	Mtimona	10 35	Komboshe	3 30
318	23	Nsimbakazi	10 52	Ngogodo	3 43
257	29	Qunbe	11 0	Nyoka	4 1
312	32	Nkwenkwe	11 17	Mevamhlope	4 17
463	34	Dukaneni	11 30	Ngwatayi	4 29
419	37	Bedlane	11 47	Maguzulu	5 1
408	38	Mgani	11 54	Mandozi	5 17
454	40	NKWALINI A	12 8	EMPANGENI (R) A	5 36

A.—Stops only to set down passengers.
 B.—Third class passengers to New Guelderland and beyond to pick up passengers to New Guelderland and beyond.
 S.—Indicates train will stop only when required to pick up or set down passengers.
 For Road Motor Index see pages 221-252.

A.—Stop slegs om passasiers te laat afklim.
 B.—Derdeklaspassasiers na New Guelderland en onderkant reis met 9/45 trein. Stop by Umgeni en plekke Duffs Road en onderkant om passasiers na New Guelderland en onderkant te laat opklim.
 S.—Dui dat die trein stilstaan slegs as passasiers moet op- of afklim.
 Besonderhede van Padmotorienste op bladsye 221-252.

GOLLEL—MTUBATUBA—STANGER—VERULAM—DURBAN.

Hoogte. Altitude. Voet. Feet.	Myl. Miles.	STASIES. STATIONS.	Din., Don., Tue., Thur., Sat.	Uitz. Son. Not Sat. Sun.	Maan. Mon.	Sat.	Uitz. Son. Not Sun.	Son. Sun.	Uitz. Son. Not Sun.	Sat.	Uitz. Son. Not Sun.	Son. Sun.				
580	..	GOLLEL.....	D	533		315		327		315		351	357	369	415	415
447	7	Kingholm.....	"	6 50												
500	12	Candover.....	"	7 15												
562	18	Nkonkoni.....	"	7 45												
394	24	Mkuzi..... (LR)	{ A D	8 4												
658	33	Shlepe.....	"	8 28												
451	40	Biala.....	"	9 0												
256	48	Mhlosinga.....	"	9 33												
385	55	Inweni.....	"	10 3												
226	61	Hlahluwe.....	{ A D	10 35												
207	64	Ncemane.....	"	11 8												
210	68	Bushlands.....	"	11 36												
	72	Mfegai.....	"	12 18												
87	77	Nyalagi River.....	"	12 28												
220	82	Fernwood.....	"	1 0												
203	89	Dobutuku.....	"	1 18												
200	93	Mtubatuba..... (R)	{ A D	1 37												
57	98	Haw.....	"	2 16												
148	100	Lake View.....	"	B												
184	104	Etoza.....	"	7 40												
280	108	Peniculi.....	"	7 51												
209	110	Kwambonambi.....	"	7 58												
80	113	Mposa.....	"	8 11												
55	116	Enseleni.....	"	8 24												
290	122	Kulu.....	"	8 35												
355	125	Logosa.....	"	8 50												
212	128	Empangeni..... (R)	{ A D	9 3												
213	130	Ninians.....	"	9 25												
250	132	Umzimbete.....	"	9 32												
62	134	Felixton.....	"	9 41												
166	136	Umhlatusi.....	"	9 58												
100	139	Mzingwenya.....	"	10 27												
74	142	Port Durford.....	"	10 32												
5	145	Fort Napoleon.....	"	10 36												
43	147	Mtunzini.....	"	10 45												
135	152	Hudley.....	"	10 54												
220	154	Emoyeni.....	"	11 11												
162	156	Fairbreze.....	"	11 20												
74	158	Inyezane.....	"	11 30												
139	161	Gingindhlovu..... (R)	{ A D	11 45												
101	165	Amatikulu.....	"	11 53												
103	167	Ginney.....	"	12 0												
13	169	Magnolia.....	"	12 6												
181	170	Inyoni.....	"	12 19												
282	174	Sitebe.....	"	12 44												
259	177	Mandeni.....	"	12 56												
46	180	Tugela.....	"	1 4												
360	183	Newark.....	"	1 10												
87	186	Sinkwazi.....	"	1 16												
218	189	Darnall.....	"	1 26												
127	193	New Guilderland.....	"	1 39												
142	196	Stanger..... (R)	{ A D	1 52												
51	199	Gledhow.....	"	2 5												
173	201	Charlottedale.....	"	2 18												
174	202	Groutville.....	"	2 32												
29	205	Tinley Manor.....	"	2 48												
47	207	Chakaskraal.....	"	3 1												
170	209	Umhllali.....	"	3 20												
80	212	Compensation.....	"	3 56												
280	214	Frasers.....	"	4 2												
60	217	Tesco.....	"	4 10												
56	218	Maldstone.....	"	4 19												
97	219	Tongala Village.....	"	4 24												
305	222	Nyaninga.....	"	4 31												
120	225	Canelands.....	"	4 39												
109	227	Verulam.....	{ A D	4 47												
39	229	Ottawa.....	"	4 58												
201	233	Mt. Edgecombe.....	"	5 05												
116	235	Phoenix.....	"	5 58												
138	237	Duff's Road.....	"	5 10												
50	239	Effingham.....	"	6 9												
67	240	Kenville.....	"	6 16												
54	241	Temple.....	"	6 25												
24	242	Umgeni.....	"	6 30												
29	243	Stamford Hill.....	"	6 36												
18	244	Churchill Road.....	"	6 42												
25	245	Greyville (LR).....	"	6 55												
21	246	DURBAN..... (R)	{ A	7 0												

A.—Stop slegs as passasiers van stasies ten noorde van Verulam moet afklim.
 B.—Verskaf aansluiting tussen Mtubatuba en Empangeni per goedere trein met passasiersakkommodasie aan.
 C.—Stop slegs as passasiers moet afklim.
 S.—Dui aan dat die trein stilhou slegs as passasiers moet op- of afklim

A.—Stops only to set down passengers from stations north of Verulam.
 B.—Runs forward from Mtubatuba as goods train to Empangeni with passenger accommodation attached.
 C.—Stops only to set down passengers.
 S.—Indicates train will stop only when required to pick up or set down passengers.

Besonderhede van Padmotordienste op bladsye 221-252.
 For Road Motor Index see pages 221-252.

GINGINDHLOVU—ESHOWE.

Hoogte. Altitude. Voet. Feet.	Myl. Miles.	STASIES. STATIONS.	Uitz. Son. Not Sun.	Uitz. Son. Not Sun.	Uitz. Son. Not Sun.	Uitz. Son. Not Sun.
139	..	GINGINDHLOVU..... (R) D	542	546		545
272	3	Overdena.....	5 10	2 40		7 5
260	4	Weybridge.....	5 19	2 49		7 17
418	8	Blackburn.....	5 26	2 57		7 31
1000	13	Ibumba.....	5 39	3 13		7 54
1245	16	Dikinyana.....	6 0	3 34		8 6
1647	20	ESHOWE.....	6 15	3 49		8 13
			6 35	4 9		8 30
						9 15

DURBAN—VERULAM—MAIDSTONE.

MONDAYS TO FRIDAYS.—MAANDAE TOT VRYDAE.

Miles.
Myl.

STATIONS.
STASIES.

	324	326	332	338	356	358	364	362	372	384	386	392	400	396	402	404	406	408	414	426	432	436	
DURBAN..... (R) D	5 40	6 3	7 34	9 30	9 55	11 5	12 15	12 15	1 5	2 30	3 35	4 40	4 50	5 5	5 10	5 28	5 35	6 5	8 10	10 0	11 0		
Greyville..... (LR)	5 44	6 7	7 38	9 34	9 59	11 9	12 19	1 9	2 34	3 39	4 44	4 54	5 14	5 32	5 39	6 9	8 14	10 4	11 4				
Churchill Road.....	5 46	6 10	7 40	9 37	10 1	11 11	12 11	1 11	2 36	3 41	4 46	5 16	5 34	5 41	6 11	8 16	10 6	11 6					
Stamford Hill.....	5 49	6 12	7 42	9 40	10 4	11 14	12 13	1 14	2 39	3 44	4 49	4 58	5 19	5 36	5 43	6 14	8 19	10 8	11 9				
Umgeni.....	5 52	6 16	7 45	9 43	10 6	11 17	12 16	1 17	2 42	3 47	4 52	5 0	5 22	5 39	5 46	6 17	8 22	10 11	11 11				
Briardene.....	5 57	6 21	7 50		10 11	11 22	12 21	1 22	2 47	3 52	4 57	5 1	5 16	5 27	5 44	6 22	8 27	10 16					
Greenwood P. (LR).....	6 1	6 31	7 53		10 15	11 26	12 24	1 26	2 51	3 56	5 1	5 1	5 19	5 31	5 48	6 26	8 31	10 20					
Redhill.....	6 5	6 35	8 0		10 22	11 30	12 28	1 30	2 55	4 1	5 6	5 6	5 23	5 36	5 53	6 30	8 36	10 25					
Avoca.....	6 10	6 41	8 7		10 28	11 36		1 36	3 1	4 7	5 11	5 11	5 28	5 42	5 58	6 36	8 42	10 30					
Temple.....				9 47				12 29					5 5	5 5		6 50							11 15
Kenville.....				9 50				12 32					5 8	5 8		6 53							11 18
Effingham.....				9 54				12 36					5 12	5 12		6 57							11 23
Duff's Road.....	6 18		8 19	10 2		11 45		12 44	1 44	3 10		4 16	5 20		6 50								11 32
Phoenix.....			8 24	10 8		11 50		12 49	1 49	3 15		4 21	5 25		6 11	6 50	8 57						11 39
Mt. Edgecombe.....			8 29	10 14		11 56		12 55	1 55	3 21		4 27	5 31		6 17	6 56	9 7						11 45
Ottawa.....			8 39	10 23		12 5		1 5	2 4	3 30		4 36	5 41		6 26	7 6	9 17						11 56
Verulam..... (A) D			8 46	10 30		12 12		1 12	2 11	3 37		4 43	5 48		6 33	7 13	9 24						12 4
Canelands.....			10 34					1 17	2 16	3 48		4 54	5 52		6 43								12 8
Coniston.....			10 40					1 23	2 22	3 55		4 51	5 55		6 50								12 10
Mount Moreland.....										4 8		4 20			7 3								
La Mercy.....										4 30		4 35			7 15								
Swinston Park.....										4 35					7 25								
Tongaat.....															7 30								
Nyaninga.....			10 48					1 32					6 1										12 20
Tongaat Village.....			10 57					1 40					6 10										12 29
MAIDSTONE..... (A)			11 1					1 44					6 14										12 34

Tue. to Sat.
Din. tot Sat.

Besonderhede van Padmotorienste op bladsye 221-252.

Altitude.
Feet.
Hoogte.
Voet.

SATURDAYS.—SATERDAE.

	324	326	332	338	356	358	360	362	368	372	374	376	378	380	382	392	406	414	424	426	440	448	
DURBAN..... (R) D	5 40	6 3	7 34	9 30	9 55	11 5	11 45	12 15	12 25	12 48	1 10	1 28	1 35	1 55	2 6	3 30	5 40	6 8	7 15	9 20	10 55	11 30	
Greyville..... (LR)	5 44	6 7	7 38	9 34	9 59	11 9	11 49	12 19	12 29	1 14	1 32	1 39	1 59	2 10	3 34	5 44	6 12	7 19	9 24	10 59	11 34		
Churchill Road.....	5 46	6 10	7 40	9 37	10 1	11 11	11 51	12 31	1 16	1 16	1 41	1 41	2 12	3 36	5 46	6 14	7 21	9 26	11 1	11 36			
Stamford Hill.....	5 49	6 12	7 42	9 40	10 4	11 14	11 53	12 34	1 19	1 19	1 44	1 44	2 3	3 24	5 49	6 17	7 24	9 28	11 4	11 38			
Umgeni.....	5 52	6 16	7 45	9 43	10 6	11 17	11 56	12 37	1 22	1 22	1 47	1 47	2 6	3 27	5 52	6 20	7 27	9 31	11 7	11 41			
Briardene.....	5 57	6 21	7 50		10 11	11 22	12 1	12 42	1 27	1 27	1 52	1 52	2 23	3 47	5 57	6 25	7 32	9 36	11 12	11 46			
Greenwood P. (LR).....	6 1	6 31	7 53		10 15	11 26	12 4	12 46	1 31	1 31	1 56	1 56	2 27	3 51	6 1	6 29	7 36	9 39	11 16	11 50			
Redhill.....	6 5	6 35	8 0		10 22	11 30	12 8	12 51	1 7	1 35	2 0	2 0	3 31	5 55	6 6	6 34	7 41	9 43	11 21	11 54			
Avoca.....	6 10	6 41	8 7		10 28	11 36		12 56	1 12	1 41	2 5	2 5	3 36	4 1	6 12	6 40	7 46	9 48	11 26	12 0			
Temple.....				9 47				12 29				1 46	2 11										
Kenville.....				9 50				12 32				1 50	2 14										
Effingham.....				9 54				12 36				1 55	2 18										
Duff's Road.....	6 18		8 19	10 2		11 45		12 44	1 44	1 49		2 4	2 15		4 10	6 20	6 48					12 9	
Phoenix.....			8 24	10 8		11 50		12 49	1 49	2 4		2 9	2 25		4 15	6 54						12 14	
Mt. Edgecombe.....			8 29	10 14		11 56		12 55	1 55	2 4		2 15	2 30		4 21	7 5						12 20	
Ottawa.....			8 39	10 23		12 5		1 5	2 4	3 1		2 25	2 46	3 9	4 31	7 15						12 30	
Verulam..... (A) D			8 46	10 30		12 12		1 12	2 11	3 37		2 32	2 53	3 16	4 38	7 22						12 37	
Canelands.....			10 34					1 17	2 16	3 48		2 38	2 59	3 35		7 27						12 43	
Coniston.....			10 40					1 23	2 22	3 55		2 44	3 5	3 42		7 34						12 47	
Mount Moreland.....										4 8				3 48		7 40							
La Mercy.....										3 55				4 6		7 47							
Swinston Park.....										4 6				4 17		8 9							
Tongaat.....										4 17				4 22		8 14							
Nyaninga.....			10 48					1 32				2 52		3 13									12 53
Tongaat Village.....			10 57					1 40				3 1		3 21									1 2
MAIDSTONE..... (A)			11 1					1 44				3 4		3 25									1 6

Sun.—Son.

For Road Motor Index see pages 221-252.

S.—Indicates train will stop only when required to pick up or set down passengers.

S.—Dui aan dat die trein slegs stillhou as passasiers moet op- of afklim.

HARRISMITH—WARDEN.

Hoogte. Alti-tude. Voet. Feet.	Myl. Miles.	STASIES. STATIONS.	Uitg. Son. Not Sun.	STASIES. STATIONS.	Uitg. Son. Not Sun.
			631		630
5321	4	HARRISMITH..... (LR) D	12 55	WARDEN..... D	7 15
5497	6	Halt	S	Halt	S
	11	Sarclet.....	1 10	Toppunt.....	7 32
5644	13	Eindig	S	Korust	7 50
5347	19	Beram.....	1 38	Kaffirstad.....	8 1
5265	22	Meulrivier.....	1 57	Meulrivier	8 14
5293	23	Kaffirstad.....	2 10	Beram.....	8 40
5540	30	Korust.....	2 17	Eindig	S
	32	Toppunt.....	2 41	Sarclet.....	8 59
	32	Halt	S	Halt	S
5289	35	WARDEN..... A	3 2	HARRISMITH..... (LR) A	9 20

BETHLEHEM—FRANKFORT—GROOTVLEI—BALFOUR NOORD/NORTH.

Hoogte. Alti-tude. Voet. Feet.	Myl. Miles.	STASIES. STATIONS.	Uitg. Son. Not Sun.	STASIES. STATIONS.	Uitg. Sat. Not Sat.
			96/1196		197/97
5368	9	BETHLEHEM..... (R) D	7 10	JOHANNESBURG..... (R) D	10 0
5535	15	Trentham.....	7 29	BALFOUR NORTH..... (LR) A	1 35
5519	17	Rondehoek.....	7 44	D	3 0
5554	21	Daniëlsrust.....	7 50	Vaalrand.....	3 16
5307	21	Haaksch.....	8 12	Grootvlei.....	3 32
5458	27	Bolivia.....	8 29	Bergsig.....	3 38
5324	36	Reitz..... (LR) {	8 48	Gersomsrus.....	3 45
		A	8 53	Leeuspruit.....	3 51
5511	42	Heuweltop.....	9 10	Droogebult.....	4 4
5322	47	Blydschap.....	9 21	Vaaldraai.....	4 14
5279	58	Tweeeling..... (LR) {	9 46	Villiers.....	4 26
		D	9 51	Johannasrus.....	4 33
5191	64	Marsala.....	10 8	Windfield.....	4 48
5034	68	Erinvale.....	10 17	Dasklip.....	4 58
5006	72	Zarah.....	10 27	Frankfort..... (LR) {	5 6
5004	75	Makauapan.....	10 36	A	5 22
5165	82	Frankfort..... (LR) {	10 53	D	5 30
		A	11 12	Makauapan.....	5 47
5100	88	Dasklip.....	11 28	Zarah.....	5 55
5043	91	Windfield.....	11 36	Erinvale.....	6 5
5038	95	Johannasrus.....	11 46	Marsala.....	6 14
4693	101	Villiers.....	12 0	Tweeeling..... (LR) {	6 32
		A	12 7	A	6 37
5046	106	Vaaldraai.....	12 21	Blydschap.....	7 3
5178	110	Droogebult.....	12 31	Heuweltop.....	7 16
5000	115	Leeuspruit.....	12 43	Reitz..... (LR) {	7 31
5000	116	Gersomsrus.....	12 49	A	7 36
5062	118	Bergsig.....	12 57	D	7 55
5020	120	Grootvlei.....	1 3	Bolivia.....	8 13
5141	125	Vaalrand.....	1 14	Haaksch.....	8 28
5275	132	BALFOUR NOORD..... (LR) {	1 38	Daniëlsrust.....	8 35
		A	1 43	Rondehoek.....	8 50
5735	190	JOHANNESBURG..... (R) A	4 15	Trentham.....	9 15
				BETHLEHEM..... (R) A	

Uitg. Son.—Not Sun.

For Road Motor Index see page 221-252. Besonderheids van Padnotordienste op bladsye 221-252.

MODDERPOORT—LADYBRAND.

Hoogte. Alti-tude. Voet. Feet.	Myl. Miles.	STASIES. STATIONS.	Uitg. Son. Not Sun.	STASIES. STATIONS.	Uitg. Son. Not Sun.
5234		MODDERPOORT..... D	283 285 287 7 25 12 20 3 40	LADYBRAND..... D	284 286 288 11 45 2 30 4 40
5289	6	LADYBRAND..... A	7 45 12 40 4 0	MODDERPOORT..... A	12 5 2 50 5 0

MARSEILLES—MASERU.

Hoogte. Alti-tude. Voet. Feet.	Myl. Miles.	STASIES. STATIONS.	Uitg. Son. Not Sun.	Uitg. Sat. Not Sat. Sun.	STASIES. STATIONS.	Uitg. Son. Not Sun.	Uitg. Sat. Not Sat. Sun.
5279		MARSEILLES..... (LR) D	275 12 5		MASERU..... (LR) D	278 9 30	280 2 20
5242	8	Vinies.....	12 35		De Bruyn.....	S	S
5059	11	Cabrierie.....	S		Cabrierie.....	S	S
5094	13	De Bruyn.....	S		Vinies.....	10 20	3 5
4942	16	MASERU..... (LR) A	1 20		MARSEILLES..... (LR) A	10 45	3 30

S.—Dul aan dat die trein stilhou slegs as passasiers moet op- of afklim.
Sien bladsye 180 tot 183 betreffende doeane- en immigrasieverleistes.

S.—Indicates train will stop only when required to pick up or set down passengers.
See pages 180 to 183 regarding Customs and Immigration requirements.

BLOEMFONTEIN and/en KROONSTAD to/na BETHLEHEM, HARRISMITH and/en LADYSMITH.

Altitude. Hoogte. Feet. Voet.	Miles. Myl.	STATIONS. STASIES.	Not Sun. Uitg. Son.	Not Sun. Uitg. Son.	Not Sat. Uitg. Sat.	Saturdays. Saterdag.	Orango Express. Tue., Fri. 1st and 2nd classes. Sneltrein Oranje. Din., Vry. 1ste en 2de klas.
4568	..	BLOEMFONTEIN. (R) D	77	71/657	81/665	81/1217	208/209
4534	3	Bloemspruit	3 20	9 10	9 25	9 25	21 20
4518	4	Nassau	B				
4507	4	Shannon	8 30B	9 15E	9 30B	9 30B	
4470	5	Gates	B				
4456	6	Kerelaw	8 35B	9 19E	9 34B	9 34B	
4438	7	Barden	B				
4489	8	Lynchfield	8 40B	9 23E	9 38B	9 38B	
4025	11	Melorami	S				
4581	15	Veroe	8 57	9 38E	9 55	9 55	
4430	21	Sannaspos (for Wepener, see page 95) (LR) D	9 7	9 48	10 5	10 5	
4435	24	Likalong	9 12	9 56E	10 6	10 6	
4580	29	Sepant	9 32	10 15E	10 13	10 13	
4916	38	Thaba Nchu (LR) D	9 53	10 36	10 47	10 47	
5167	48	Waghorn	10 22	11 4E	11 16	11 16	
5238	54	Tweespruit (LR) D	10 35	11 17	11 29	11 29	
5267	58	Ormonde	10 39	11 18E	11 31	11 31	
5377	61	Westminster	11 0	11 37E	11 52	11 52	
5279	70	Marselles (for Maseru, see page 81) (LR) D	11 17	11 54	12 9	12 9	
5620	78	Hoogfontein	11 21	11 55E	12 11	12 11	
5234	84	Modderpoort (for Ladybrand, see page 81) (LR) D	11 39	12 12E	12 29	12 29	
5246	92	Kilmarnock	11 58	12 26	12 43	12 43	
5190	99	Eerstekamp		12 36E	12 53	12 53	
5304	103	Clocolan		12 56	1 13	1 13	
5446	107	Newberry		1 13	1 30	1 30	
5274	112	Gumtree		1 32	1 48	1 48	
5271	118	Ouwant		S	S	S	
5347	126	Ficksburg (LR) D	1 59	2 14	2 14	2 14	
5404	131	Sekonyela	2 13	2 28	2 28	2 28	
5525	134	Vaitima	2 34	2 47	2 47	2 47	
5511	137	Kommandonek	2 37	2 52	2 52	2 52	
5670	139	Ionia	2 49	3 4	3 4	3 4	
5477	142	Generalsnek	2 57	3 12	3 12	3 12	
5571	147	Brindisi Road	3 7	3 22	3 22	3 22	
5666	150	Meynell	3 17	3 32	3 32	3 32	
5338	157	Fouriesburg (LR) D	3 25	3 40	3 40	3 40	
5531	161	Sheridan	3 33	3 53	3 53	3 53	
5557	169	Slabberts	S	S	S	S	
5886	175	Retiefsnek	4 0	4 15	4 15	4 15	
5574	180	Barnea	4 5	4 20	4 20	4 20	
5368	188	Bethlehem (R) A	4 19	4 34	4 34	4 34	9 45
4491	..	Kroonstad (LR) D	4 40	4 55	4 55	4 55	
4643	..	Featherstone	4 49	5 14	5 14	5 14	
4733	..	Patrysdraai	4 59	5 25	5 25	5 25	
4905	..	Wonderkop	5 10	5 35	5 35	5 35	
5019	..	Oosthuizen	5 26	5 56	5 56	5 56	
5071	..	Steynsrust	5 29	5 59	5 59	5 59	
5134	..	Loval	5 46	6 39	6 39	6 39	
5253	..	Komspruit	5 48	6 43	6 43	6 43	
5154	..	Arlington (LR) D	5 59	6 59	6 59	6 59	8 11
5341	..	Oorenskome	6 10	7 17	7 17	7 17	8 16
5431	..	Kaallaagte	6 23	7 47	7 47	7 47	
5230	..	Valsrivier	6 44	8 37	8 37	8 37	
5392	..	Kriekdraai	6 48	8 51	8 51	8 51	
5614	..	Meets	6 57	9 17	9 17	9 17	
5547	..	Langspruit	7 1	9 52	9 52	9 52	
5368	..	Bethlehem (R) A	7 10	10 4	10 4	10 4	9 45
5368	188	Bethlehem (R) D	5 50	6 40	6 40	6 40	10 0
5454	195	Annandale	6 1	6 51	6 51	6 51	
5755	200	Kreizburg	S	S	S	S	
5547	203	Sherbrooke	6 20	7 12	7 12	7 12	
5466	209	Kransfontein	6 36	7 31	7 31	7 31	
5603	220	Kroonheuwel	S	S	S	S	
5514	225	Afrikaskop	7 3	8 0	8 0	8 0	
5815	232	Chivelston	7 14	8 19	8 19	8 19	
5425	238	Aberfeldy	7 34	8 39	8 39	8 39	
5253	243	Breedal	7 49	8 54	8 54	8 54	
5260	243	Glenlenite	8 1	9 8	9 8	9 8	
5321	253	Rivierdraai	8 11S	9 18	9 18	9 18	
5271	255	Harrismith (for Warden, see page 81) (LR) D	8 28	9 35	9 35	9 35	12 15
5359	260	Sunnymede	8 43	9 55	9 55	9 55	12 26
5407	267	Walton	S	10 0	10 0	10 0	
5520	275	Swinburne	8 56	10 8	10 8	10 8	
5079	281	Van Reenen	9 13	10 24	10 24	10 24	
4637	284	Clowa	9 32S	10 48	10 48	10 48	
4238	292	Brakwal	9 46S	11 0	11 0	11 0	
4006	298	Cohwath	9 57S	11 11	11 11	11 11	
3767	302	Besters	10 14S	11 26	11 26	11 26	
3555	305	Walkershoek	10 31S	11 45	11 45	11 45	
3468	308	Smith's Crossing	10 42S	11 54	11 54	11 54	
3284	313	Kainuba	10 50S	12 2	12 2	12 2	
		LADYSMITH (R) A	10 58S	12 10	12 10	12 10	2 40
			11 15	12 27	12 27	12 27	

A.—Stops only at stations where times are shown to set down passengers from Kimberley, De Aar, and South thereof, also to pick up booked passengers from these stations for Natal. Will not convey local passengers from point to point.
 B.—Stops only to pick up passengers for beyond Lynchfield.
 E.—Stops only to pick up passengers for points beyond Modderpoort.
 S.—Indicates train will stop only when required to pick up or set down passengers.
 For Road Motor Index see pages 221-252.

A.—Hou stil slegs by stasies waar tye aangetoon word om passasiers vanaf Kimberley, De Aar en Suid daarvan te laat afklim, asook om bespreekte passasiers vanaf hierdie stasies na Natal te laat opklim. Sal nie plaaslike passasiers van een plek na die ander vervoer nie.
 B.—Stop slegs om passasiers vir plekke anderkant Lynchfield te laat opklim.
 E.—Stop slegs om passasiers vir plekke anderkant Modderpoort te laat opklim.
 S.—Dui aan dat die trein stilhou slegs as passasiers moet op- of afklim. Besonderhede van Padmotordienste op bladsye 221-252.

LADYSMITH, HARRISMITH en/and BETHLEHEM na/to KROONSTAD en/and BLOEMFONTEIN.

Hoogte Altitude. Voet. Feet.	Myl. Miles.	STASIES. STATIONS.	Sneltrein Oranje. Vry. Son. Orange Express. Fri., Sun.	Uitgesonderd Sondae. Not Sundays.			Son. Sun.	Uitg. Sondae. Not Sundays.	Son. Sun.	Daaglikse Daily.	
			212/211	76	658	72	690	666	714	714	82
3284	-	LADYSMITH..... (R) D	11 13			4 25					
3468	5	Kainguba				4 33					
3555	8	Smith's Crossing.....				4 41					
3767	11	Walkershoek				4 49					
4006	15	Besters				5 1					
4238	21	Colworth				5 16					
4637	29	Brakwal				5 33					
5079	32	Clova				5 43					
5520	38	Van Reenen.....	A D			6 1					
5407	46	Swinburne				6 3					
5359	53	Walton				6 15					
5271	58	Sunnymede				6 31					
5321	60	Harrismith (Warden, op blad- sy 81)..... (LR) D	I 29 I 40			6 55					
5260	65	Rivierdraai				7 5	2 0	2 15			
5253	70	Glenlennie				7 9	2 6	2 20S			
5425	75	Breedal				7 20	2 20	2 33			
5315	81	Aberfeldy				7 31	2 35	2 45S			
5514	88	Chivelston				7 49	2 58	3 3			
5603	93	Afrikaskop				8 15	3 22	S			
5466	104	Kroonheuwel				8 28	3 38	3 41			
5547	110	Kransfontein				8 39	3 49	S			
5755	113	Sherbrooke				8 58	4 8	4 11			
5454	118	Kreizburg				9 12	4 27	4 31S			
5368	125	Bethlehem..... (R) A	3 55			9 32	4 49	4 53			
						9 55	5 15	5 15			
5368	125	Bethlehem..... (R) D	4 10		7 30	11 10			6 15	6 15	
5547	128	Langspruit			7 43	11 23			6 28	6 28	
5614	132	Meets			7 54	11 34			6 39	6 39	
5392	137	Kriekdraai			8 6	S			6 51	6 51	
5230	141	Valsrivier			8 16	11 58			7 0	7 0	
5431	148	Kaallaagte			8 35	12 17			7 18	7 20	
5341	154	Ooreenkoms			8 49S	12 31			7 39	7 34	
5154	162	Ar'lington (LR) D	5 27 5 32		9 7	12 49			7 57	7 52	
5253	172	Komspruit			9 17	1 0			8 14	8 5	
5134	179	Lovat			9 41	1 24			8 43	8 29	
5071	183	Steynsrust			9 54S	1 37			8 56	8 42	
5019	187	Ooithuizen			10 10	1 50			9 9	9 1	
4905	195	Wonderkop			10 20S	2 9			9 19	9 11	
4733	203	Patrysdraai			10 35	2 24			9 34	9 28	
4643	208	Featherstone			10 49S	2 38			9 48	9 42	
4491	215	Kroonstad (LR) A	7 14		11 3	2 52			10 2	9 57	
					11 26	3 15			10 25	10 20	
5368	125	Bethlehem..... (R) D	4 10			10 15					7 40
5574	133	Barnea				10 41					8 5
5886	138	Reliefsnek				10 58S					8 23S
5557	144	Slabberts				11 11					8 36
5531	152	Sheridan				11 35S					8 50S
5338	156	Fouriesburg (LR) D				11 45					9 10
5666	163	Meynell				11 50					9 15
5571	165	Brindisieweg				12 10S					9 35S
5477	171	Generaalsnek				12 18S					9 43S
5670	174	Ionia				12 30					9 55
5511	176	Kommandonek				12 49					10 7S
5525	179	Vailima				12 58S					10 23S
5404	182	Sekonyela				1 55					10 30S
5347	187	Ficksburg (LR) D				1 16					10 41
5271	195	Owanty				1 21					10 46
5274	201	Gumtree				1 40					11 5S
5446	206	Newberry				1 58					11 20
5304	210	Clocolan				S					11 50
5190	214	Eerstekamp				2 28					12 28
5246	221	Kilmarnock				2 40S					12 17
5234	229	Modderpoort (Ladybrand, op bladsy 81)..... (LR) D				2 55S					12 38
						3 16					12 48
5020	235	Hooftfontein				3 26C					1 8S
5279	243	Marselles (Maseru, op bladsy 81)..... (LR) D	12 35 12 50			3 45C					1 21
5387	252	Westminster				3 58					1 23
5267	255	Ormonde				3 59C					1 43
5238	259	Tweespruit (LR) D				4 18C					S
5167	265	Waghorn				C					1 59
4916	275	Thaba 'Nehu (LR) D				4 34C					2 1
4580	284	Sepani				4 46C					2 14S
4435	289	Likatloug				5 4					2 32
4430	292	Sannaspos (Wepener, op bladsy 95)..... (LR) D				5 9C					2 37
						5 24C					2 53S
4581	298	Veroe				5 34C					S
4625	302	Meloram				5 40					3 10
4480	305	Lynchfield				5 41C					3 12
4486	306	Barden				5 51C					3 23
4456	307	Kerelaw				5 57C					S
4470	308	Gates				6 4B					3 39
4507	309	Shannon				B					B
4518	309	Nassau				3 138B					3 44
4534	310	Bloemspruit				B					B
4568	313	BLOEMFONTEIN (R) A	11 20			3 144B					3 40
						B					B
						B					B
						4 0					4 5

A.—Slegs 1ste en 2de klas. Hou stil slegs by stasies waar tye angetoon word om passasiers van Natal te laat afklim asook om besprekte passasiers vanaf hierdie stasies na De Aar en plekke anderkant te laat opklim. Sal nie plaaslike passasiers van een plek na die ander vervoer nie.
 B.—Stop slegs as passasiers moet afklim.
 C.—Stop slegs om passasiers van plekke anderkant Modderpoort asook van Maseru te laat afklim en om passasiers na plekke anderkant Bloemfontein te laat opklim.
 S.—Dui aan dat die trein stop slegs as passasiers moet op- of afklim.
 —Besonderhede van Padmotordienste op bladsye 221-252.

A.—1st and 2nd class only. Stops only at stations where times are shown to set down passengers from Natal and to pick up booked passengers from these stations to De Aar and beyond. Will not convey local passengers from point to point.
 B.—Stops only to set down passengers.
 C.—Stops only to set down passengers from points beyond Modderpoort, as well as from Maseru, and to pick up passengers for beyond Bloemfontein.
 S.—Indicates train will stop only when required to pick up or set down passengers.
 —For Road Motor Index see pages 221-252.

JOHANNESBURG—VEREENIGING (via/oor LANGLAAGTE).

MONDAYS TO FRIDAYS.—MAANDAE TOT VRYDAE.

Miles. Myl.	STATIONS. STASIES.	461	459	446	469	440	1940	452	2452	1902
..	JOHANNESBURG (R) D			8 39		3 13	4 55	5 17		6 14
1	Braamfontein (LR)			8 43		3 18	4 59	5 22	5 53	6 18
2	Mayfair			8 49		3 23	5 3	5 25	5 57	6 21
3	Grosvenor									
4	Langlaagte			8 54		3 28	5 8	5 30	6 2	6 25
6	Croesus							5 34		6 28
7	Wibsey			9 3		3 36			6 11	6 33
8	New Canada									
9	Miamlankunzi									
10	Orlando			9 12		3 45	5 21		6 20	6 39
11	Nancefield	{		9 13		3 46	5 23		6 26	6 41
13	Kliptown	{		9 19		3 52	5 27		6 34	6 45
16	Midway	{		9 24		3 57	5 31	5 53	6 40	6 49
19	Lenz	{		9 25		3 58		5 54	6 57	
22	Lawley	{		9 36		4 6		6 2	7 7	7 19
23	Anglers	{		9 43		4 15		6 12	7 7	7 22
26	Midannadale	{		9 47		4 19		6 20	7 7	7 30
27	Grasmere	{		9 54		4 27		6 29	7 7	7 32
31	Stretford	{	5 35	9 59		4 35		6 31	7 7	7 35
36	Evaton (LR)		5 52	7 18	10 16	3 15		6 41	7 50	
37	Eatonside		5 56	7 22	10 20	3 19	4 56	6 46	7 54	
40	Kwaagastroom		6 0	7 26		3 23				
41	Houtkop		6 5	7 30	10 27	3 28	5 2	6 53	8 2	
43	Kleivond		6 11	7 36	10 32	3 34	5 7	6 59		
46	Leeuwof		6 17	7 44	10 38	3 40	5 13	7 5		
48	Duncanville									
49	VEREENIGING (R) A	6 22	7 52	10 43	3 45	5 18		7 10	8 17	

SATURDAYS.—SATERDAE.

Miles. Myl.	STATIONS. STASIES.	461	459	446	1910	448	1406	1444	452
..	JOHANNESBURG (R) D			8 38	12 45	12 55	1 25	3 3	6 5
1	Braamfontein (LR)			8 43	12 49	1 0	1 30	3 12	6 10
2	Mayfair			8 49	12 52		1 34	3 16	6 15
3	Grosvenor								
4	Langlaagte			8 54	12 54	1 6	1 39	3 21	6 20
6	Croesus				12 59				
7	Wibsey			9 3	1 2				
8	New Canada				1 4				
9	Miamlankunzi								
10	Orlando			9 12	1 12		1 54	3 35	6 35
11	Nancefield	{		9 13	1 13		1 55	3 36	6 36
13	Kliptown	{		9 19	1 17	1 23	2 1	3 41	6 43
16	Midway	{		9 24	1 21	1 28	2 8	3 46	6 48
19	Lenz	{		9 25		1 29		3 47	6 49
22	Lawley	{		9 36		1 36		3 54	6 58
23	Anglers	{		9 43		1 42		4 0	7 13
26	Midannadale	{		9 47		1 46		4 4	7 17
27	Grasmere	{		9 54		1 53		4 11	7 25
31	Stretford	{	5 35	9 59		2 3	to/na	4 13	7 27
36	Evaton (LR)		5 52	7 18	10 16	2 10	3 Bank	4 15	7 30
37	Eatonside		5 56	7 22	10 20	2 19		4 31	7 46
40	Kwaagastroom		6 0	7 26		2 23		4 35	7 50
41	Houtkop		6 5	7 30	10 27	2 30		4 42	7 57
43	Kleivond		6 11	7 36	10 32	2 35		4 47	8 2
46	Leeuwof		6 17	7 44	10 38	2 41		4 53	8 8
48	Duncanville								
49	VEREENIGING (R) A	6 22	7 52	10 43		2 46		4 58	8 13

SUNDAYS.—SONDAE.

Miles. Myl.	STATIONS. STASIES.	1402	446	1406	440	452
..	JOHANNESBURG (R) D		9 0	4 1	5 0	5 30
1	Braamfontein (LR)	6 50	9 6	4 5		5 35
2	Mayfair	6 53	9 12	4 9		5 40
3	Grosvenor					
4	Langlaagte	6 58	9 18	4 14	5 10	5 45
6	Croesus					
7	Wibsey		9 23			
8	New Canada		9 26			
9	Miamlankunzi					
10	Orlando	7 13	9 35	4 29		6 59
11	Nancefield	7 14	9 36	4 30		6 0
13	Kliptown	7 20	9 43	4 36	5 30	6 6
16	Midway	7 26	9 48	4 41	5 35	6 11
19	Lenz		9 49		5 36	6 12
22	Lawley		9 57		5 43	6 19
23	Anglers	to/na	10 4	to/na	5 50	6 29
26	Midannadale	Bank	10 8	Bank	5 54	6 33
27	Grasmere		10 16		6 1	6 42
31	Stretford		10 18		6 3	6 44
36	Evaton (LR)		10 22		6 10	6 51
37	Eatonside		10 29		6 16	6 58
40	Kwaagastroom		10 40		6 32	7 8
41	Houtkop		10 44		7	7 13
43	Kleivond					
46	Leeuwof		10 51			7 20
48	Duncanville		10 56			7 25
49	VEREENIGING (R) A	11 7			6 55	7 36

Train service between Vereeniging and Johannesburg (via Kliprivier) on Page 86.

Treindiens tussen Vereeniging en Johannesburg (oor Kliprivier) op bladsy 86.

For Road Motor Index see pages 221-252.
Besonderhede van Padmotordienste op bladsye 221-252

VEREENIGING—JOHANNESBURG (via/oor LANGLAAGTE).

		MONDAYS TO FRIDAYS.—MAANDAE TOT VRYDAE.																			
Miles, Myl.	STATIONS. STASIES.	2462	460	1401	935	1403	462	961	458	450	464	468	454								
	VEREENIGING... (R) D	4 12	4 35				5 43		6 37	8 22	1 8	2 8	5 53								
1	Duncanville																				
3	Leeuwhof	4 18	4 41			from/	5 49		6 43	8 28	1 14	2 12	5 59								
6	Kleigrond		S			van	5 56		S	8 34	1 22	S	6 7								
8	Houtkop		4 52			Bank	6 8		6 57	8 41	1 28	2 28	6 23								
9	Kwaggastroom		S						S		1 33	S	6 27								
12	Eatonside	4 37	5 1				6 16		7 6	8 51	1 38	2 37	6 32								
13	Evaton	4 42	5 6				6 23		7 10	8 56	1 43	2 41	6 42								
18	Stretford						6 33			9 5	1 52		6 51								
22	Grasmere	4 58	5 22				6 41			9 13	1 59		6 59								
23	Midannadale	4 59		from/			6 43			9 14	2 0		7 0								
26	Anglers	5 3		van			6 48			9 17	2 3		7 4								
27	Lawley	5 11					6 56			9 24	2 10		7 12								
30	Lenz	5 15					7 1			9 28	2 14		7 17								
33	Midway	5 21					7 7			9 34	2 20		7 23								
36	Kliptown	5 27		5 59	7 5	7 13				9 40	2 26		7 28								
38	Nancefield			6 10	6 4	7 6	7 30	7 17		9 41	2 27		7 28								
39	Orlando			6 17	6 9	7 14	7 39	7 22		9 49	2 34		7 35								
40	Mlamlankunzi			6 22	6 13	7 19	7 44	7 25		9 54	2 39		7 40								
41	New Canada			6 25	6 15	7 20	7 47	7 26		9 55	2 40		7 41								
42	Wibsey																				
44	Croesus	5 54			6 22	7 29	8 2	7 32													
45	Langlaagte	5 58		6 43	6 24	7 37	8 11	7 35													
46	Grosvenor				6 27	7 37	8 11	7 38		10 12	2 57		7 57								
47	Mayfair	6 2		6 47	6 30	7 41	8 15	7 42													
48	Braamfontein				6 32	7 45	8 19	7 44													
49	JOHANNESBURG.. (R) A				6 34	7 45	8 19	7 45		10 16	3 1		8 1								
					6 37	7 48	8 25	7 48		10 20	3 5		8 8								
					6 42	7 53	8 30	7 54		10 25	3 10		8 13								

SATURDAYS.—SATERDAE.

	VEREENIGING... (R) D	4 12	4 35				5 43		6 37	8 22	1 8	2 8	5 53								
1	Duncanville																				
3	Leeuwhof	4 18	4 41			from/	5 49		6 43	8 28	1 14	2 12	5 59								
6	Kleigrond		S			van	5 56		S	8 34	1 22	S	6 7								
8	Houtkop		4 52			Bank	6 8		6 57	8 41	1 28	2 28	6 13								
9	Kwaggastroom		S						S		1 33	S	6 18								
12	Eatonside	4 37	5 1				6 16		7 6	8 51	1 38	2 37	6 23								
13	Evaton	4 42	5 6				6 23		7 10	8 56	1 43	2 41	6 29								
18	Stretford						6 33			9 5	1 52		6 38								
22	Grasmere	4 58	5 22				6 41			9 13	1 59		6 46								
23	Midannadale	4 59		from/			6 43			9 14	2 0		6 53								
26	Anglers	5 3		van			6 48			9 17	2 3		6 58								
27	Lawley	5 11					6 56			9 24	2 10		7 7								
30	Lenz	5 15					7 1			9 28	2 14		7 13								
33	Midway	5 21					7 7			9 34	2 20		7 19								
36	Kliptown	5 27		5 59	7 5	7 13				9 40	2 26		7 23								
38	Nancefield			6 10	6 4	7 6	7 30	7 17		9 41	2 27		7 24								
39	Orlando			6 17	6 9	7 14	7 39	7 22		9 49	2 34		7 31								
40	Mlamlankunzi			6 22	6 13	7 19	7 44	7 25		9 54	2 39		7 36								
41	New Canada			6 25	6 15	7 20	7 47	7 26		9 55	2 40		7 37								
42	Wibsey																				
44	Croesus	5 54			6 22	7 29	8 2	7 32													
45	Langlaagte	5 58		6 43	6 24	7 37	8 11	7 35													
46	Grosvenor				6 27	7 37	8 11	7 38		10 12	2 57		7 53								
47	Mayfair	6 2		6 47	6 30	7 41	8 15	7 42													
48	Braamfontein				6 32	7 45	8 19	7 44													
49	JOHANNESBURG (R) A				6 34	7 45	8 19	7 45		10 16	3 1		7 57								
					6 37	7 48	8 25	7 48		10 20	3 5		8 5								
					6 42	7 53	8 30	7 54		10 25	3 10		8 10								

SUNDAYS.—SONDAE.

	VEREENIGING (R) D	5 53	8 10		5 28		5 54														
1	Duncanville																				
3	Leeuwhof	5 59	8 16		5 34		6 0														
6	Kleigrond	6 6					6 7														
8	Houtkop	6 12	8 27				6 15														
9	Kwaggastroom						6 20														
12	Eatonside	6 21	8 36				6 25														
13	Evaton	6 30	8 41	from/			6 32														
18	Stretford	6 40		van			6 41														
22	Grasmere	6 47	8 56	Bank	6 7	Bank	6 49														
23	Midannadale	6 50	8 57		6 9		6 54														
26	Anglers	6 56	9 0		6 12		6 57														
27	Lawley	7 4					7 6														
30	Lenz	7 9	9 11		6 28		7 11														
33	Midway	7 15	9 17		6 33		7 17														
36	Kliptown	7 21	9 23		6 39		7 23														
38	Nancefield	7 22	9 27	9 37	6 40	7 1	7 24														
39	Orlando	7 30		9 44	6 46		7 31														
40	Mlamlankunzi	7 35		9 49	6 51		7 36														
41	New Canada	7 38		9 50	6 52		7 37														
42	Wibsey																				
44	Croesus	7 56		10 7	7 9	7 27	7 53														

JOHANNESBURG—VEREENIGING (oor/via KLIPRIVIER).

MAANDAE TOT VRYDAE.—MONDAYS TO FRIDAYS.

Hoogte. Altitude. Voet. Feet.	Myl. Miles.	STASIES. STATIONS.																STASIES. STATIONS.				
			337	1305	2311	1443	1311	1309	2319	1307	333	3	VEREENIGING (R) D	340	348	1444	1312	2316	2320	1306	1308	
5785	..	JOHANNESBURG (R) D	3 20	5 52	10 0	3 30	2319	1307	7 130	9 30	4 55	5 53	2 15	6 5	9 56		
5683	1	Jeppe (LR)	3 25	5 58	10 5	3 34	7 47	9 47	5 3	6 2	6 8	9 59		
5479	9	GERMISTON (R) A	3 40	6 42	10 20	2 12	3 48	5 10	6 9	6 13	10 4		
5480	10	Germiston Wes (R) D	3 42	6 46	10 23	2 16	4 2	4 54	5 40	5 17	6 16	6 20	10 11		
5358	14	Wattles.....	3 52	6 26	7 5	10 34	2 34	4 16	5 15	6 2	8 22	10 138	5 23	6 22	6 27	10 18		
5210	16	Union.....	3 58	6 34	7 16	10 39	2 40	4 21	5 23	6 10	8 27	10 258	5 30	6 29	6 33	10 24		
5092	19	Natalspruit.....	4 5	6 41	7 23	10 46	2 46	4 30	5 30	6 17	8 34	10 348	5 41	6 40	4 20	6 40	10 31		
.....	21	Airport.....	4 9	6 45	7 27	10 50	2 50	4 34	5 34	6 21	8 48	10 348	S	S	6 40	10 48		
5145	23	Angus.....	4 13	6 55	7 31	10 55	2 54	4 38	5 39	6 25	8 51	10 348	5 55	6 54	3 16	4 12	4 43	5 52	7 17		
5067	26	Randwater.....	S	S	S	S	S	S	S	S	S	S	5 57	6 56	3 18	4 14	4 45	5 54	7 19		
4912	28	Kliprivier (LR)	4 26	7 8	11 7	4 55	6 37	9 3	10 48	6 4	7 3	3 25	4 30	4 52	6 2	7 27		
4926	33	Daleside.....	4 37	7 18	11 18	5 8	6 51	9 14	10 58	6 11	7 10	3 32	4 37	5 2	6 9	7 36		
4915	36	Henley-on-Klip.....	4 43	7 23	11 24	5 14	7 8	9 29	11 13	6 20	7 16	3 38	4 44	5 9	6 15	7 42		
4889	39	Meyerton.....	4 49	7 29	11 30	5 21	7 14	9 35	11 188	6 35	7 26	3 48	5 5	5 25	6 36	7 52		
.....	41	Kookrus.....	4 55	7 35	11 35	5 29	7 18	9 42	11 25	7 28	3 51	7 54		
4780	45	Redan.....	5 6	7 41	11 41	5 33	7 21	9 50	11 33	7 45	4 8	8 11		
.....	Halt (M.666?).....	5 10	7 45	11 41	5 37	7 50	4 12	8 15		
4751	49	VEREENIGING (R) A	5 13	7 48	11 48	5 40		

SATERDAE.—SATURDAYS.

Hoogte. Altitude. Voet. Feet.	Myl. Miles.	STASIES. STATIONS.																STASIES. STATIONS.				
			337	1305	2311	1443	1309	1307	Tot/Up to 28/1/50	3	VEREENIGING (R) D	340	348	2312	1444	1306						
5785	..	JOHANNESBURG (R) D	3 20	5 52	10 0	1 11	7 40	9 30	4 55	5 53	1 2	6 5							
5683	1	Jeppe (LR)	3 25	5 58	10 5	1 11	7 45	9 47	5 3	6 2	1 10	6 13							
5479	9	GERMISTON (R) A	3 40	6 42	10 20	1 24	7 58	10 2	5 10	6 9	1 16	6 20							
5480	10	Germiston Wes (R) D	3 42	6 46	10 23	1 31	8 2	10 2	5 17	6 16	1 23	6 27							
5358	14	Wattles.....	3 52	6 26	7 5	10 34	1 37	8 12	10 138	5 23	6 22	1 29	6 33							
5210	16	Union.....	3 58	6 34	7 16	10 39	1 42	8 17	10 188	5 30	6 29	1 35	6 40							
5092	19	Natalspruit.....	4 5	6 41	7 23	10 46	1 49	8 24	10 258	5 41	6 40	1 46	7 3							
.....	21	Airport.....	4 9	6 45	7 27	10 50	1 53	8 32	10 348	S	S	S	S							
5145	23	Angus.....	4 13	6 55	7 31	10 55	2 1	8 32	10 348	5 55	6 54	11 5	1 59	7 17							
5067	26	Randwater.....	S	S	S	S	S	S	10 48	5 57	6 56	11 7	2 1	7 19							
4912	28	Kliprivier (LR)	4 26	7 8	11 7	2 18	8 48	10 58	6 4	7 3	11 20	2 8	7 27							
4926	33	Daleside.....	4 37	7 18	11 18	2 34	8 59	10 5	6 11	7 10	11 27	2 15	7 36							
4915	36	Henley-on-Klip.....	4 43	7 23	11 24	2 40	9 5	11 5	6 20	7 16	11 33	2 21	7 42							
4889	39	Meyerton.....	4 49	7 29	11 30	2 46	9 11	11 13	6 35	7 26	11 54	2 31	7 52							
.....	41	Kookrus.....	4 55	7 35	11 35	2 52	9 17	11 188	7 28	3 33	2 33	7 54							
4780	45	Redan.....	5 6	7 41	11 41	2 58	9 23	11 25	7 45	2 49	8 11							
.....	Halt (666?).....	5 10	7 45	11 41	9 32	11 33	7 50	2 53	8 15							
4751	49	VEREENIGING (R) A	5 13	7 48	11 48	3 5	9 32	11 33							

SONDAE.—SUNDAYS.

Hoogte. Altitude. Voet. Feet.	Myl. Miles.	STASIES. STATIONS.																STASIES. STATIONS.				
			337	2311	1311	1443	1309	1333	3	VEREENIGING (R) D	348	1444	2316	1308								
5785	..	JOHANNESBURG (R) D	12 20	8 37	10 0	2 55	6 30	9 30	6 30	2 15	7 15								
5683	1	Jeppe (LR)	12 25	8 42	10 5	3 0	9 47	6 38	7 23								
5479	9	GERMISTON (R) A	12 40	8 57	10 20	3 13	6 46	9 47	6 45	7 30								
5480	10	Germiston West (R) D	12 47	7 46	9 0	10 23	3 18	6 55	10 2	6 52	7 36								
5358	14	Wattles.....	1 0	8 4	9 10	10 34	3 30	7 13	10 138	6 58	7 43								
5210	16	Union.....	1 5	8 9	9 15	10 39	3 36	7 13	10 188	7 4	7 56								
5092	19	Natalspruit.....	1 12	8 16	9 23	10 46	3 43	7 20	10 258	7 7	3 2	4 20	8 10								
.....	21	Airport.....	1 16	8 20	9 27	10 50	3 47	7 24	S	S	S	S								
5145	23	Angus.....	1 21	8 24	9 31	10 55	3 52	7 29	10 348	7 30	3 16	4 51	8 24								
5067	26	Randwater.....	S	S	S	S	S	S	7 32	3 18	S	8 26								
4912	28	Kliprivier (LR)	1 33	9 44	11 7	4 4	7 43	10 48	7 39	3 25	5 0	8 39								
4926	33	Daleside.....	1 43	9 54	11 18	4 15	7 54	10 58	7 46	3 32	5 9	8 46								
4915	36	Henley-on-Klip.....	1 49	9 59	11 24	4 21	8 0	11 5	7 52	3 38	5 16	8 52								
4889	39	Meyerton.....	1 55	10 5	11 30	4 30	8 7	11 13	8 2	3 48	5 33	9 2								
.....	41	Kookrus.....	2 1	10 10	11 35	4 36	8 13	11 188	8 4	3 51	9 4								
4780	45	Redan.....	2 7	10 16	11 41	4 43	8 19	11 25	8 25	4 8	9 21								
.....	Halt (666?).....	8 30	4 12	9 25								
4751	49	VEREENIGING (R) A	2 14	10 25	11 48	4 50	8 27	11 33								

Treindiens tussen Johannesburg en Vereeniging (oor Langlaagte), op bladsy 84 en 85.
 Besonderhede van Padmotordienste op bladsye 221-252.

Train service between Johannesburg and Vereeniging (via Langlaagte), on pages 84 and 85.
 For Road Motor Index see pages 221-252.

WOLWEHOEK—HEILBRON—PETRUS STEYN—LINDLEY—ARLINGTON.

Altitude. Hoogte. Feet. Voet.	Miles. Myl.	STATIONS. STASIES.	Not Sun. Uitg. Son.		STATIONS. STASIES.	Not Sun. Uitg. Son.
			607			606
4931	..	WOLWEHOEK(LR) D	1 45		ARLINGTON(LR) D	7 0
4936	4	Trafford	1 50S		Brandhoek	7 15S
4937	8	Schaapplaats	2 18		Lindley	7 28
4948	11	Versien	2 9S		Mooielee	7 38
5008	16	Gottenburg	2 21S		Middenin	8 8S
5032	20	Ryeford	2 31S		Riemsland	8 23S
4952	25	Weilbach	2 45S		Petrus Steyn	8 32S
5160	31	Heilbron	2 59		Bettiesrus	8 48
5320	35	Syferkuil	3 9		Rachan	8 58
5415	41	Skoonroos	3 19S		Golcend	9 11S
5575	45	Hoogte	3 33S		Hoogte	9 24S
5565	48	Golcend	3 46S		Skoonroos	9 34S
5400	52	Rachan	3 54S		Syferkuil	9 43S
5545	57	Bettiesrus	4 4S		Heilbron	9 54S
5510	62	Petrus Steyn	4 18S		Weilbach	10 8S
5514	69	Riemsland	4 30		Ryeford	10 18
5499	72	Middenin	4 40		Gottenburg	10 28
5396	78	Mooielee	4 56S		Versien	10 43S
5054	90	Lindley	5 5S		Schaapplaats	10 57S
5193	94	Brandhoek	5 19S		Trafford	11 11S
5154	102	ARLINGTON(LR) A	5 47		WOLWEHOEK(LR) A	11 23S
			5 57			11 31S
			6 10S			11 42S
			6 33			11 58

S.—Indicates train will stop only when required to pick up or set down passengers.
Passenger accommodation is provided on a goods train Wolwehoek, dep. 3 120 (not Sundays) to Arlington.

S.—Dui aan dat die trein stilhou slegs as passasiers moet op- of afklim.
Passasiers akkommodasie word op 'n goederetrein verskaf, Wolwehoek, ver. 3 120 (uitg. Sondag) na Arlington.

ARLINGTON—SENEKAL—MARQUARD.

Altitude. Hoogte. Feet. Voet.	Miles. Myl.	STATIONS. STASIES.	Not Sun. Uitg. Son.		STATIONS. STASIES.	Not Sun. Uitg. Son.
			645			646
5154	..	ARLINGTON(LR) D	4 20		MARQUARD D	9 5
5194	6	Bobberts	4 36		Middel	9 29
4932	14	Libertas	5 3		Saibult	9 48
4848	21	Biddulph	5 24		Montevideo	10 8
4748	27	Senekal	5 40		Vlakspruit	10 23
4835	32	Veepos	6 0		Veepos	10 40
4849	37	Vlakspruit	6 17		Senekal	10 54
4947	40	Montevideo	6 40		Biddulph	11 9
4956	45	Saibult	6 58		Libertas	11 52
5022	49	Middel	7 24		Bobberts	12 22
4977	57	MARQUARD A	8 15		ARLINGTON(LR) A	12 45

THEUNISSEN—WINBURG.

Altitude. Hoogte. Feet. Voet.	Miles. Myl.	STATIONS. STASIES.	Mon., Wed. Woen.	Tue., Thur., Fri., Sat., Din., Don., Vry., Sat.	STATIONS. STASIES.	Mon., Wed. Woen.	Tue., Thur., Fri., Sat., Din., Don., Vry., Sat.
			58	60		57	59
4640	..	THEUNISSEN(LR) D	6 0	9 45	WINBURG D	1 20	4 15
4719	8	Meyers	6 21S	10 6S	Deelspruit	1 48S	4 43S
4880	15	Karreefontein	6 49S	10 34S	Karreefontein	2 8S	5 38S
4733	20	Deelspruit	7 3S	10 48S	Meyers	2 27S	5 22S
4724	28	WINBURG A	7 40	11 25	THEUNISSEN(LR) A	2 50	5 45

HENNENMAN—WHITES—ODENDAALSRSUS.

Altitude. Hoogte. Feet. Voet.	Miles. Myl.	STATIONS. STASIES.	Not Sun. Uitg. Son.	Not Sun. Uitg. Son.	STATIONS. STASIES.	Not Sun. Uitg. Son.	Not Sun. Uitg. Son.
			1603	1605		1602	1604
4617	—	HENNENMAN(LR) D	11 15	5 15	ODENDAALSRSUS D	8 30	2 20
4541	—	Whites	11 25	5 25	Friedesheim	8 39	2 29
4582	5	Mooiveld	11 40	5 40	Welkom	9 5	2 55
4526	10	Kaalvlei	11 53	5 53	Kaalvlei	9 18	3 8
4513	16	Welkom	12 20	6 20	Mooiveld	9 31	3 21
4524	19	Friedesheim	12 34	6 34	Whites	9 49	3 39
4411	24	ODENDAALSRSUS A	12 52	6 52	HENNENMAN(LR) A	10 2	3 52

Passengers from points south of Whites to the Odendaalsrus branch and vice versa, change at Whites.
Passenger accommodation is provided on the following goods trains:—
3 35 (not Sundays) Hennenman to Odendaalsrus.
7 0 (not Sundays) Odendaalsrus to Hennenman.

Passasiers van plekke ten suide van Whites na die Odendaalsrus-taklyn, en omgekeerd, moet op Whites oortap.
Passasiers akkommodasie word op die volgende goederetreine verskaf:—
3 35 (uitg. Sondag) Hennenman na Odendaalsrus.
7 0 (uitg. Sondag) Odendaalsrus na Hennenman.

PRETORIA—JOHANNESBURG—GERMISTON—BLOEMFONTEIN—NAAUWPOORT—DE AAR.

Miles from Myl van GERMISTON.	STATIONS. STASIES.	Orange Express. Mon. Sat. Snelreën Oranje. Maan. Sat.	Daily. Daaglik.	Not Sat. Uitg. Sat. X	Sat.	Tue., Thu./Dins. Don. up to/tot 2/2/50. XX	Sun./Son. up to/tot 5/2/50. XX	Sun. Son.	Not Sat., Sun. Uitg. Sat., Son.	Sat., Sun., Son.	Daily. Daaglik. XXX
..	PRETORIA (see pages 27-29)	(R) D	211 AF	11 E	432/3 E	432/3 EF	1302/3 DE	1302/3 DE	1333 G	333 H	3 C
..	Germiston	(R) A	9 40	12 20†	12 13	3 0	3 0	5 40	6 30	6 30*	8 35*
..	JOHANNESBURG	(R) A	10 30	1 37	2 0	4 30	4 30	6 30	7 30	7 30	9 30
5	GERMISTON (R)	(R) D	11 0	2 0	2 0	4 30	4 30	6 55	8 10	8 10	10 2
7	Wattles	"	"	"	"	"	"	7 7	8 22	B	10 13S
10	Union	"	"	"	"	"	"	7 13	8 28	B	10 18S
12	Natalspruit	"	"	"	"	"	"	7 20	8 37	B	10 25S
14	Airport	"	"	"	"	"	"	S	S	B	S
17	Angus	"	"	"	"	"	"	7 29	8 48	B	10 34S
20	Randwater	"	"	"	"	"	"	S	S	B	S
25	Kliprivier	"	"	"	"	"	"	7 43	9 3	B	10 48
28	Daleside	"	"	"	"	"	"	7 54	9 14	B	10 58
30	Henley-on-Klip	"	"	"	"	"	"	8 0	9 21	B	11 5
32	Meyerton	"	"	"	"	"	"	8 7	9 29	B	11 13
36	Kookrus	"	"	"	"	"	"	8 13	9 35	B	11 18S
40	Redan	"	"	"	"	"	"	8 19	9 42	B	11 25
40	Vereeniging (for Johannesburg via Langlaagte, see page 84)	(R) D	12 7	3 24	3 24	6 30	6 30	8 27	9 50	9 50	11 33
41	Macaawlei	"	"	"	"	"	"	S	S	B	11 39
45	Viljoensdriif	"	"	"	"	"	"	8 33	10 1	C	11 43C
49	Verest	"	"	"	"	"	"	S	10 9	C	S
54	Coalbrook	"	"	"	"	"	"	9 0	10 21	C	12 10
59	Wolwehoek (for Petrus Steyn, see page 87)	(LR) D	12 52	7 14	7 14	10 13	10 13	9 11	10 32	C	12 12C
83	Dover (for Vrededorp, see page 93)	(LR) D	1 13	7 35	7 35	10 13	10 13	9 14	10 33	C	12 32C
87	Greenlands	"	"	"	"	"	"	9 35	10 54	C	12 41C
87	Leenwastroom	"	"	"	"	"	"	9 48	11 6	C	S
92	Kopjes	(LR)	"	"	"	"	"	10 1	11 19	C	1 60
92	Rooiwal	"	"	"	"	"	"	10 23	11 32	C	1 160
99	Serfontein	"	"	"	"	"	"	10 40	11 43	C	1 29C
105	Heuningspruit	"	"	"	"	"	"	10 54	11 57	C	1 39C
109	Verbetering	"	"	"	"	"	"	11 7	12 8	C	1 48C
113	America	"	"	"	"	"	"	11 17	12 18	C	S
117	Westleigh (for Klerksdorp, see page 93)	"	"	"	"	"	"	S	12 34	C	2 1C
121	Jordaan	"	"	"	"	"	"	11 32	12 42	C	2 8C
126	KROONSTAD (for Ladysmith, see page 82)	(LR) D	7 14	3 20	5 50	10 35	10 35	11 40	12 57	C	2 23
135	Bosrand	"	"	"	"	"	"	11 55	1 22	C	2 45
140	Geneva	"	"	"	"	"	"	1 41	1 41	C	3 3C
145	Hofontein	"	"	"	"	"	"	1 52	1 52	C	3 13C
153	Hennenman	(LR)	8 11	4 31	5 50	11 39	11 39	2 3	2 3	C	3 23C
156	Whites (for Odendaalsrus, see page 87)	"	"	"	"	"	"	2 18	2 18	C	3 35C
160	Kalkelake	"	"	"	"	"	"	2 28	2 28	C	3 42C
165	Virginia	"	"	"	"	"	"	2 37	2 37	C	3 50C
170	Cronnet	"	"	"	"	"	"	2 52	2 52	C	4 5C
174	Welgeleë	"	"	"	"	"	"	3 6	3 6	C	4 18C
180	Mooizicht	"	"	"	"	"	"	3 14	3 14	C	4 25C
183	Theron	"	"	"	"	"	"	3 28	3 28	C	4 38C
191	Theunissen (for Winburg, see page 87)	(LR) D	9 22	6 3	6 3	1 27	1 27	3 36	3 36	C	4 45C
194	Elders	"	"	"	"	"	"	3 55	3 55	C	4 59
197	Vetriver	"	"	"	"	"	"	4 18	4 18	C	5 0C
201	Gewin	"	"	"	"	"	"	4 30	4 30	C	5 21C
205	Eensgevonden	"	"	"	"	"	"	4 39	4 39	C	5 32C
211	Houtenbeck	"	"	"	"	"	"	4 53	4 53	C	5 52C
218	Brandfont	"	10 17	7 18	7 18	2 20	2 20	5 8	5 8	C	6 5C
225	Allenans	"	"	"	"	"	"	5 20	5 20	C	6 21C
232	Karree	"	"	"	"	"	"	5 33	5 33	C	6 40C
240	Glen	"	"	"	"	"	"	5 55	5 55	C	6 50C
246	Van Tonder	"	"	"	"	"	"	6 9	6 9	C	7 30
250	De Bloem	"	"	"	"	"	"	6 18	6 18	C	S
254	Bloemfontein (Kimberley, page 94)	(R) A	11 20	10 0	10 0	3 50	3 50	6 35	6 35	C	7 25

A.—Stops only at stations where times are shown to set down passengers from Natal and to pick up booked passengers at these stations for De Aar and beyond. Will not convey local passengers from point to point.

B.—Stops only to pick up passengers for points south of Vereeniging.

C.—Conveys passengers only to points south of Hamilton.

D.—Stops only to pick up passengers for Naauwpoort-Mossel Bay section.

E.—Does not convey local passengers to Vereeniging.

F.—1st and 2nd classes.

G.—Does not convey passengers for South of Kroonstad.

H.—Does not convey passengers for East of Kroonstad.

S.—Indicates train will stop only when required to pick up or set down passengers.

★—Sundays: Pretoria, depart 8|40. Germiston, arrive 9|39 (conveys passengers to points between Germiston and Vereeniging).

†—Sundays: Pretoria, depart 12|10.

*—Sun. Pretoria dep. 6|35. Germiston arr. 7|41.

☞ For Road Motor index, see pages 221-252.

A.—Hon still slegs by stasies waar tye aangetoon word om passasiers van Natal te laat afklim asook om bespreekte passasiers vanaf hierdie stasies na De Aar en plekke anderkant te laat opklim. Sal nie plaaslike passasiers van een plek na die ander vervoer nie.

B.—Stop slegs as passasiers na plekke ten suide van Vereeniging moet opklim.

C.—Vervoer passasiers slegs na plekke ten suide van Hamilton.

D.—Stop slegs om passasiers na Naauwpoort-Mosselbaai trajek te laat opklim.

E.—Vervoer nie plaaslike passasiers na Vereeniging nie.

F.—1ste en 2de klas.

G.—Vervoer nie passasiers na plekke ten suide van Kroonstad nie.

H.—Vervoer nie passasiers ten ooste van Kroonstad nie.

S.—Dui aan dat die trein stilhou slegs as passasiers moet op- of afklim.

★—Sondae: Pretoria, vertrek 8|40. Germiston, aankom 9|39 (vervoer passasiers na plekke tussen Germiston en Vereeniging).

†—Sondae Pretoria, vertrek 12|10.

*—Son. Pretoria ver. 6|35. Germiston arr. 7|41.

☞ Besonderhede van Padmotorienste op stadse 221-252.

XXX After 28/1/50 the train will not run on Saturdays. XXX Na 28/1/50 sal die trein nie Saterdag loop nie.

XX After 30/1/50 the train on Mondays will not run X Na 30/1/50 sal die trein op Maandae nie loop nie.

XX From 7/2/50 the trains will run to Mossel Bay on Tues. and Sats. (Sats. Pretoria Dep. 2|45 p.m.). XX Vanaf 7/2/50 sal die treine na Mosselbaai Dins. en Sat. vertrek (Sat. 2|45 vanaf Pretoria).

Daily.—Daaglik.

Weds., Fri.—Woens., Vry.

Mondays.—Maandae.

PRETORIA—JOHANNESBURG—GERMISTON—BLOEMFONTEIN—NAAUWPOORT—DE AAR (contd./vervolg).

Miles from Myl van GERMISTON.	STATIONS. STASIES.	Mon., Wed., Fri. Maan., Woens., Vry. up to/tot 6/2/50.	Wed., Sun. from/vanaf 8/2/50.	Daily. Daaglik. Not Suns. after/Uitg. Son. na 29/1/50.	Not Sun. Uitg. Son.	Daily. Daaglik. up to/tot 5/2/50.	Not/Uit. Sat. Not Mons. and Sats. after/Uitg. Maan. en Sat. na 30/1/50.	Sat. 1st and 2nd classes. 1ste en 2de klasse.	Not/Uitg. Sat. Not Mons. and Sats. after/Uitg. Maan. en Sat. na 30/1/50.	Sat. 1st and 2nd classes. 1ste en 2de klasse.	Mon., Wed., Fri. Maan., Woens., Vry.
		D	D			H	C	C	★	★	
254	Bloemfontein (for Kimberley, see page 94; for Maseru and Ladybrand, see page 81)..... (R) D	1303	1303	8 0	23	11	433	433	435	435	18
255	Hamilton.....	4 20	4 20	8 0	2 10	9 15	10 30	10 30	11 20	11 20	
261	Ferreira.....	4 25	4 25	8 5	2 14	9 20	10 33	10 33	11 23E	11 23E	
266	Kaalspruit.....	4 43	4 43	8 16	2 31	9 31	10 41	10 41	11 31E	11 31E	
272	Bekkersfontein.....	4 52	4 52	8 26	2 42	9 41	10 48	10 48	11 38E	11 38E	
278	Kafferrivier.....	D	D	S	2 56S	S	C	C	E	E	
285	Hertzberg.....	5 19	5 19	8 50	3 28	10 4	11 6	11 6	11 56E	11 56E	
291	Wurasoord.....	D	D	S	3 46	S	C	C	E	E	
295	Rietwater.....	5 44	5 44	9 17	4 2	10 129	11 27	11 27	12 18F	12 18F	
301	Edenburg.....	5 57	5 57	9 30	4 17	10 42	11 40	11 40	12 31F	12 31F	
309	Pompi.....	6 9	6 9	9 44	4 41	10 55	11 51	11 51	12 43F	12 43F	
316	Krugers.....	6 26	6 26	10 2	5 2	11 13	12 7	12 7	1 0E	1 0E	
324	Trompsburg.....	6 39	6 39	10 16	5 20	11 27	12 18	12 18	1 11E	1 11E	
329	Pauling.....	6 58	6 58	10 38	5 42	11 47	12 34	12 34	1 29F	1 29F	
334	Lofter.....	D	D	S	5 54S	S	C	C	E	E	
342	Springfontein (for Burgersdorp, Alwal North and East London, see pages 95-97; for Koffiefontein, see page 94) (LR) D	7 18	7 18	11 0	6 6	12 8	12 52	12 52	1 47E	1 47E	
348	Elstou.....	7 40	7 40	11 22	6 40	12 30	1 11	1 11	2 6F	2 6F	
357	Priors.....	7 48	7 48	11 32	7 0	12 40			2 13F	2 13F	
362	Driekuil.....	D	D	S	7 10	S			E	E	
368	Donkerpoort.....	8 17	8 12	11 57	7 29	1 4			2 33E	2 33E	
374	Northbank.....	D	D	S	7 40	S			E	E	
376	Norvals Pont.....	8 38	8 33	12 120	7 54	1 32			2 51E	2 51E	
381	Van Zyl.....	D	D	S	S	S			E	E	
386	Achtertang.....	8 56	8 51	12 139	8 16	1 50			3 7F	3 7F	
390	Keerom.....	D	D	S	8 37	S			E	E	
392	Joubert.....	9 23	9 18	1 11	8 52	2 18			3 31E	3 31E	
398	Colesberg Junction.....	D	D	S	S	S			E	E	
402	Pleuman.....	D	D	S	9 13	S			E	E	
407	Rensburg.....	9 57	9 52	1 47	9 35	2 52			4 2F	4 2F	
416	Arundel.....	D	D	S	S	S			E	E	
425	Tweeddale.....	10 32	10 27	2 25	10 32	3 28			4 35E	4 35E	
429	Alterer.....	D	D	S	11 4	S			E	E	
434	Naaupoort (for Port Elizabeth, see page 109) (R) D	11 15	11 10	3 10	11 32	4 12			5 15	5 15	
439	Carolus.....			3 30							3 40
445	Wildfontein.....			3 42							3 52
453	Draal.....			3 54							4 5
464	Linde..... (LR)	To/Na Mossel Bay.	To/Na Mosselbaai.	4 11							4 25
471	Hanover Road.....			4 23							4 38
476	Franz.....			4 41			To East London. Na Oos-Londen.	To/Na Port Elizabeth.			4 56
482	Taaijlosh.....			5 1							5 17
489	Burgerville Road.....			5 20							5 32
497	Riel.....			5 33							5 45
503	Bietterman..... (R) A			5 49							6 1
	DE AAR			6 6							6 19
				6 25							6 39

C.—Stops only to pick up passengers for pieces beyond Springfontein.
 D.—Stops only to pick up passengers for the Naaupoort-Mossel Bay Section.
 E.—Stops only when required to pick up booked passengers to Naaupoort and south thereof.
 F.—Stops to set down booked passengers from Bloemfontein and beyond and to pick up booked passengers for Naaupoort and south thereof.
 H.—Conveys local and through passengers for points south of Naaupoort. Saloons with passengers for stations south of Naaupoort will be detached at Naaupoort from where they will be transferred to No. 435. Saloons with passengers for East London will be transferred to No. 433 at Bloemfontein.
 S.—Indicates train will stop only when required to pick up or set down passengers.
 ★—Up to 5/2/50 local and through passengers between Bloemfontein and Naaupoort will travel by train No. 11. Thereafter No. 435 will perform intermediate work as indicated in notes "E" and "F".
 For Road Motor Index see pages 221-252

C.—Hou slegs stil as passasiers na plekke anderkant Springfontein moet opklm.
 D.—Stop slegs om passasiers na die Naaupoort-Mosselbaai trajek te laat opklm.
 E.—Hou slegs stil as passasiers wat bespreek het na Naaupoort en plekke ten suide daarvan moet opklm.
 F.—Hou slegs stil as passasiers wat bespreek het van Bloemfontein of verder af moet afklm of as passasiers wat bespreek het na Naaupoort en plekke ten suide daarvan moet opklm.
 H.—Vervoer plaaslike- en deur-passasiers vir plekke ten suide van Naaupoort. Rytule met passasiers vir stasies ten suide van Naaupoort sal te Naaupoort afgehaak word, vanwaar hulle aan No. 435 oorgeplaas sal word. Rytule met passasiers vir Oos-Londen sal te Bloemfontein na No. 433 oorgeplaas word.
 S.—Dui aan dat die trein stilhou slegs as passasiers moet op- of afklm
 ★—Tot 5/2/50 sal plaaslike- en deur-passasiers tussen Bloemfontein en Naaupoort met No. 11 reis. Daarna sal No. 435 tussengeleë werk soos in opmerkings „E” en „F” aangetoon, verrig.
 Besonderhede an Padmotordienste op bladsye 221-252.

DE AAR—NAAUWPOORT—BLOEMFONTEIN—GERMISTON—JOHANNESBURG—PRETORIA.

Hoogte. Aar. Voet.	Myl van De Aar.	STASIES. STATIONS.	Maan., Mon.	Uitg. Don., Not. Thur., Sun.	Don./Thur. tot/up to 2/2/50.	Son./Sun. tot/up to 29/1/50.	Son./Sun. vanaf/ from 5/2/50.	Daaglik. Daily. uitg. Sat. na/ not Sat. after 28/1/50.	Mn., Woen., Sat./Mon., Wed., Sat. Na 1/2/50 slegs Maan., Sat./After 1/2/50 Mon., Sat. only.	Uitg. Son. Not Sun.	Maan., Woens., Vry. Sat. Mon., Wed., Fri., Sat.	Son. Sun.	Din., Don., Sat./Tue., Thur., Sat. Na 2/2/50 slegs Din., Sat./After 2/2/50 Tue. Sat. only.
			179	4	4	4	4/444	5/444	438	30	26	36	1300
4079	--	DE AAR.....(R) D	8 15					6 40					
4255	6	Bietlerman.....	8 27					6 57					
4187	14	Riet.....	8 42					7 11					
4275	21	Burgerville-weg.....	8 59					7 27					
4413	27	Taaibosch.....	9 15					7 42					
4580	33	Franz.....	9 31					7 57					
4400	39	Hanover-weg.....(LR)	9 47					8 13					
4575	45	Linde.....	10 6					8 32					
4518	50	Ducal.....	10 16					8 42					
4622	58	Wildfontein.....	10 33					9 3					
4804	64	Carolus.....	10 57					9 21					
4884	69	Naaupoort (Sten bladsy 108) (R) A D	11 14					9 38	9 4				
4920	73	Altever.....						10 45	9 30	5 20	11 45	11 15	3 15E
4923	78	Tweeddale.....						S	S	S	S	S	E
4750	88	Arundel.....						11 16		5 37			E
4751	96	Rensburg.....						S		5 55	12 16	11 50	3 43E
4547	101	Pleinsman.....						S		6 10			E
4378	105	Colesberg aansluiting.....						11 19	10 23	6 32	12 17	12 30	4 13*
4416	111	Joubert.....						S		6 44			E
4323	118	Keerom.....						S		S			E
4038	117	Achtertang.....						12 12		6 57	1 9	1 8	4 32E
4018	122	Van Zyl.....						S		7 9			E
4001	127	Norvais Pont.....						12 45	11 14	7 27	1 40	1 38	4 59*
4051	129	Northbank.....						S		S			E
4202	135	Donkerpoort.....						1 3		7 46	1 53	1 56	5 15E
4402	141	Driekuil.....						S		8 0			E
4613	146	Priors.....						1 42		8 16	2 27	2 24	5 39E
4895	155	Elstow.....						S		8 36			E
4935	161	Springfontein (Oos-Londen, Alval-Noord en Burghersdorp, op bl. 95-97, Koffiefontein, op bl. 94) (LR) A D	1 51	1 51	1 51	1 51	2 40	2 40	12 31	8 57	3 8	3 5	6 16
4950	169	Lofter.....	2 9	2 9	2 9	2 58	2 58	2 58	12 38	9 15	3 13	3 20	6 21*
4812	174	Pauling.....	2 20E	2 20E	2 20E	3 11	3 11	3 11		9 36	3 31	3 33	6 31E
4763	178	Trompsburg.....	E	E	E	S	S	S		9 45			E
4725	186	Krugers.....	2 36E	2 36E	2 36E	3 31	3 31	3 31	1 31	9 57	3 51	3 53	6 46*
4826	194	Pompi.....	2 53E	2 53E	2 53E	3 51	3 51	3 51		10 38	4 11	4 13	7 1E
4514	202	Edenburg.....	3 5E	3 5E	3 5E	4 5	4 5	4 5		10 52	4 25	4 27	7 12E
4395	207	Rietwater.....	3 17E	3 17E	3 17E	4 21	4 21	4 21	2 8	11 7	4 40	4 43	7 24E
4539	211	Wurasoord.....	3 34E	3 34E	3 34E	4 37	4 37	4 37		11 23	4 56	4 59	7 39E
4656	218	Hertzberg.....	3 45E	3 45E	3 45E	4 50	4 50	4 50		11 35	5 9	5 11	7 49E
4625	225	Kafferrivier.....	E	E	E	S	S	S					E
4644	231	Bekkersfontein.....	4 8E	4 8E	4 8E	5 18	5 18	5 18		12 1	5 38	5 40	8 11E
4495	237	Kaalspruit.....	E	E	E	S	S	S					E
4617	242	Ferreira.....	4 29E	4 29E	4 29E	5 44	5 44	5 44		12 27	6 4	6 6	8 31E
4618	247	Hamilton.....	4 40E	4 40E	4 40E	5 57	5 57	5 57		12 40	6 17	6 19	8 41E
4568	249	Bloemfontein (Maseru en Ladybrand, op bl. 81, Kimberley, op bladsy 94) (R) A D	4 55E	4 55E	4 55E	6 14	6 14	6 14	3 44	12 54	6 30	6 35	8 50E
			5 5	5 5	5 5	6 25	6 25	6 25	4 5	1 5	6 40	6 45	9 0
			5 30	5 30	5 30	6 55	6 55	6 55			7 0		9 35

A.—Conveys passengers from Port Elizabeth, also to and from points where times are shown, provided accommodation has been booked. Does not convey third class passengers on Saturdays.

E.—Stops only to set down passengers

S.—Indicates train will stop only when required to pick up or set down passengers.

★—Will pick up passengers for North of Bloemfontein.

For road notes, see pages 221-252

A.—Vervoer passasiers van Port Elizabeth, ook na en van plekke waar tye aangetoon word, mits akkommodasie bespreek is. Geen derdeklas passasiers word op Saterdag vervoer nie.

E.—Stop slegs as passasiers moet afklim.

S.—Dui aan dat die trein stilhou slegs as passasiers moet op- of afklim.

★—Sal passasiers optel vir Noord van Bloemfontein.

Vir besonderhede van Padmotordienste, sien bladsy 221-252

DE AAR—NAAUWPOORT—BLOEMFONTEIN—GERMISTON—JOHANNESBURG—PRETORIA—(vervolg/contd.)

Hoogte, Altitude, Voet. Feet.	Myl van De Aar, Miles from De Aar.	STASIES, STATIONS.	Uitg. Sat. Not Sat.	Sat.	Daaglik. Daily.	Son., Din., Don., Sun., Tue., Thu., C—XX	Sat.	Maan., Woen., Don., Mon., Wed., Thur.	Dins., Vry., Tues., Fri.	Snelreën Oranje, Vry. Orange Express, Tues., Fri.	Uitg., Son. Not Sat. Sun.	Maan., Woen., Vry., Sat. Mon., Wed., Fri., Sat.	Daaglik. Daily.	Din., Don., Tues., Thu.	Saterdag. Saturdays.	Vry. Fri.
4568	249	Bloemfontein (Maseru en Ladybrand, bl. 81; Kimberley, bl. 94) (R)	D	5 30	5 30	6 55	4 5	115	210	2130	2108 D	26 E	28	1300	1300	1330
4544	253	De Bloem	"	5 30	5 30	6 58	4 5	119	212	2134	2120	7 0	7 30	9 35	9 35	
4413	257	Van Tonder	"	5 40E	5 40E	7 7		127	214	2142		7 10E	9 44E	9 54E		
4272	263	Glen	"	5 51E	5 51E	7 19		139	214	2157		7 21E	10 10E	10 10E		
4582	271	Karoo	"	6 7E	6 7E	7 41		156	219	2156		7 44E	10 20E	10 37E		
4506	278	Allemaans	"	6 19E	6 19E	7 54		174	225	2137	3 17	8 9E	10 48E	10 48E		
4617	285	Brandfort	"	6 32E	6 32E	8 9		190	235	2155		8 21E	10 57E	10 57E		
4635	292	Houtenbeck	"	6 44E	6 44E	8 23		204	244	2137		8 38E	11 3E	11 3E		
4572	298	Eensgevonden	"	6 54E	6 54E	8 35		216	256	2130		8 46E	11 14E	11 14E		
4475	302	Gewin	"	7 1E	7 1E	8 44		230	266	2130		8 58E				
4336	305	Vetrivier	"	7 13E	7 13E	8 56	6 0	242	282	2130						
4500	309	Elders	"	E	E	S		256	298	2130						
4640	312	Theunissen (Winburg, op bl. 87) (LR)	{ A D	7 31	7 31	9 17		270	310	2130	4 14	9 18E	11 38E	11 38E		
4786	320	Theron	"	7 34E	7 34E	9 22		284	324	2130	4 15	9 33E	11 51E	11 51E		
4648	322	Mooizicht	"	7 47E	7 47E	9 41		298	338	2130		9 39E	12 5E	12 5E		
4476	328	Weigelé	"	7 53E	7 53E	9 48		312	348	2130		9 50E	12 11E	12 11E		
4540	332	Cronnel	"	8 3E	8 3E	10 0		326	362	2130		9 58E	12 28E	12 28E		
4343	337	Virginia	"	8 10E	8 10E	10 9		340	376	2130		10 14E	12 39E	12 39E		
4463	343	Kalkvelakt	"	8 29E	8 29E	10 25	7 5	354	390	2130	5 6	10 26E	12 47E	12 47E		
4541	347	Whites (Odendaalsrus op bl. 87.)	"	8 40E	8 40E	10 38		368	404	2130		10 35E	12 54E	12 54E		
4617	350	Hennenman	"	8 48E	8 48E	10 48		382	418	2130		10 42E	1 6E	1 6E		
4813	357	Hofffontein	"	8 55E	8 55E	10 57		396	432	2130	5 28	10 50E	1 15E	1 15E		
4799	363	Geneva	"	9 8E	9 8E	11 12		410	446	2130		11 6E	1 24E	1 24E		
4741	368	Bosrand	"	9 18E	9 18E	11 23		424	460	2130		11 16E	2 55	2 55		
4491	377	Kroonstad (Lady Smith, op bl. 82) (LR)	{ A D	9 28E	9 28E	11 34		438	474	2130	6 17	11 39	3 0	3 0		
4696	382	Jordaan	"	10 5	10 10	12 12	8 20	452	488	2130	6 30	12 25	3 8E	3 8E		
4789	386	Westleigh (Klerksdorp, p bl. 93)	"	10 12E	10 17E	12 21	8 50	466	502	2130	6 30	12 44E	3 12E	3 12E		
4656	390	America	"	10 19E	10 24E	12 30		480	516	2130		12 52E	4 4	4 4		
4648	394	Verbetering	"	E	E	S		494	530	2130			E	E		
4610	398	Heuningspruit	"	10 31E	10 36E	12 45		508	544	2130		1 4E	3 24E	3 24E		
4782	404	Serfontein	"	10 39E	10 44E	12 55		522	558	2130		1 12E	3 32E	3 32E		
4624	410	Rooiwal	"	10 51E	10 56E	1 9		536	572	2130		1 32E	3 50E	3 50E		
4661	416	Kopjes	"	11 1E	11 6E	1 21		550	586	2130		1 43E	4 1E	4 1E		
4700	420	Leeuwstroom	"	11 21E	11 26E	1 52	10 1	564	600	2130		1 59E	4 35E	4 35E		
4893	427	Greenlands	"	11 29E	11 34E	2 2		578	614	2130		2 8E	4 44E	4 44E		
4891	432	Dover (Vredefort, op bl. 93) (LR)	{ A D	11 41E	11 46E	2 16		592	628	2130		2 21E	4 57E	4 57E		
4931	444	Wolwehoek (Petrus Steyn, op bl. 87) (LR)	{ A D	11 51	11 56	2 26		606	642	2130		2 33E	5 25E	5 25E		
4883	449	Coalbrook	"	11 53	11 58	2 30		620	656	2130		2 57E	5 55E	5 55E		
4722	454	Vereest	"	12 13	12 18	2 40		634	670	2130		3 7E	6 23E	6 23E		
4782	458	Viljoensdrift	"	12 23	12 28	2 50		648	684	2130		S	S	S		
4742	461	Maccavlei	"	12 39	12 44	3 11		662	698	2130		S	S	S		
4751	463	Vereeniging (Johannesburg oor Langlaagte, op bl. 85) (R)	{ A D	12 59	12 59	3 36		676	712	2130		3 25E	6 42E	6 42E		
4780	467	Redan	"	1 14	1 14	3 51	11 25	690	726	2130		3 40	6 57	6 57		
4889	473	Kookrus	"	1 35	1 35	4 8	11 40	704	740	2130		3 51	7 8	7 8		
4915	475	Henley-on-Klip	"	E	E	E		718	754	2130		E	E	E		
4926	479	Daleside	"	E	E	E		732	768	2130		E	E	E		
4912	484	Kliprivier (LR)	"	E	E	E		746	782	2130		E	E	E		
5067	486	Randwater	"	E	E	E		760	796	2130		E	E	E		
5145	489	Angus	"	E	E	E		774	810	2130		E	E	E		
5092	491	Airport	"	E	E	E		788	824	2130		E	E	E		
5210	493	Natalspruit	"	E	E	E		802	838	2130		E	E	E		
5358	496	Union	"	E	E	E		816	852	2130		E	E	E		
5479	498	Wattles	"	E	E	E		830	866	2130		E	E	E		
5479	508	GERMISTON (R)	{ A A	2 53	3 2	5 35		844	880	2130		E	E	E		
5735	512	JOHANNESBURG (R)	{ A A	3 30	3 30	6 10	1 30	858	894	2130		E	E	E		
4593	537	GERMISTON (R) PRETORIA (sien bladsy 27-29) (R)	{ A A	13 8	3 37	5 45	1 44	872	908	2130		6 15	9 50	9 50		
				14 15	4 30	6 40	2 45	886	922	2130		6 32	10 6	10 6		
				13 8		6 40		900	936	2130		6 33	11 5	11 5		
				13 55		6 48		914	950	2130		6 48				
						6 55		928		2130		6 30				

D—Hou slip by stasies waar tre aangehoop is om passasiers van Wes-Kaapland te laat afdim en om passasiers vanaf hierdie stasies na Natal te laat ophim. mis akkommodasie beskikbaar is. Lste en 2de klas.
 D—Stops at stations where times are shown to set down passengers from Cape Western and to pick up passengers from these stations to Natal provided accommodation is available. 1st and 2nd Classes.

XXX Die trein op Donderdae sal nie na 2/2/50 loop nie.
 XXX Die trein op Donderdae sal nie na 2/2/50 loop nie.
 XXX Die trein op Donderdae sal nie na 2/2/50 loop nie.

BL/Page 82

Din., Don., Sat., Son.—Tue., Thu., Sat., Sun.

Woensdae, Vrydae.—Wednesdays, Fridays.

Sondae—Sundays.

Saterdag—Saturdays.

For Road Motor Index see pages 221-252.

C—Vervoer nie derde-klas passasiers op Sondag nie.
 E—Stops slegs om passasiers oor lang afstande te laat afdim.
 S—Dui aan dat die trein althou slegs as passasiers moet op- of afdim.
 Besonderhede van Padmotorienste op bladsy 221-252.

C—Does not convey third class passengers on Sundays.
 E—Stops only to set down through passengers.
 S—Indicates train will stop only when required to pick up or set down passengers.
 For Road Motor Index see pages 221-252.

DOVER—PARYS—VREDEFORT.

Hoogte. Altitude. Voet. Feet.	Myl. Miles.	STASIES. STATIONS.	Uitg. Son. Not Sun.	STASIES. STATIONS.	Uitg. Son. Not Sun.
4891	0	DOVER.....(LR) D	64	VREDEFORT..... D	63
4874	9	Weiveld..... " S	2 50	" " " S	10 10
4788	13	Calais..... " A	3 30	Parys..... " A	10 40
4647	20	Parys..... " D	3 50	Calais..... " S	11 25
4668	31	VREDEFORT..... A	4 25	Weiveld..... " S	11 51
			5 10	DOVER.....(LR) A	12 47

KROONSTAD—VIERFONTEIN—KLERKSDORP.

Hoogte. Altitude. Voet. Feet.	Myl. Miles.	STASIES. STATIONS.	Uitg. Son. Not Sun.	STASIES. STATIONS.	Uitg. Son. Not Sun.
4491	..	KROONSTAD... (LR) D	350/1	KLERKSDORP.....(LR) D	352/3
4696	5	Jordaan..... " S	3 15	Ariston..... " S	6 0
4789	9	Westleigh..... " A	3 40	Orkney..... " S	6 19
4745	18	Attie..... " D	3 55	Milner Bridge..... " S	6 39
4596	23	Voorspoed..... " S	3 56	Vaalbrug..... " S	7 5
4640	27	Rustig..... " S	4 25	Vierfontein (LR) { A	7 40
4574	31	Passie..... " S	4 55	Arabian..... " A	7 51
4527	33	Groenebloem..... " S	5 14	Oasis..... " S	8 4
4416	43	Tweeekuil..... " S	5 35	Viljoenskroon..... " A	8 18
4394	47	Viljoenskroon..... " A	5 48	Tweeekuil..... " A	8 33
4505	53	Oasis..... " S	5 58	Groenebloem..... " S	8 47
4505	59	Arabian..... " S	6 13	Passie..... " S	9 6
4235	61	Vierfontein.....(LR) { A	6 31	Rustig..... " S	9 28
4288	67	Vaalbrug..... " S	6 55	Voorspoed..... " S	9 50
4294	68	Milner-brug..... " S	8 5	Attie..... " S	10 15
4275	72	Orkney..... " S	8 20	Westleigh..... " A	10 40
4280	74	Ariston..... " S	8 41	Jordaan..... " S	10 45
4345	78	KLERKSDORP.....(LR) A	9 5	KROONSTAD .. (LR) A	10 55

VIERFONTEIN—BOTHAVILLE—BULTFONTEIN.

Hoogte. Altitude. Voet. Feet.	Myl. Miles from Kroonstad.	STASIES. STATIONS.	Uitg. Son. Not Sun.	Maan., Woen., Vry., Mon., Wed., Fri.	STASIES. STATIONS.	Din., Don., Tues., Thur., Sat.	Uitg. Son. Not Sun.
4235	61	VIERFONTEIN.....(LR) D	324	324	BULTFONTEIN..... D	323	323
4372	65	Manna..... " S	8 35		Stillerust..... " S	12 35	
4414	68	Karokom..... " S	8 44		Protestpan..... " S	12 52	
4803	74	Mirage..... " A	9 10		Willemsrust..... " S	1 35	
4236	84	Bothaville..... (LR) { A	9 32		Tierfontein..... " S	2 5	
4266	97	Schuttestraai..... " S	9 53		Besempan..... " A	2 26	
4341	101	Golden Fleece..... " S	10 27		Wesselsbron..... " D	2 44	
4254	105	Schoonspruit..... " S	10 42		Erfdeel..... " S	3 14	
4295	111	Ancona..... " S	10 58		Losdoorns..... " S	3 31	
4235	117	Losdoorns..... " S	11 14		Ancona..... " S	3 44	
4247	120	Erfdeel..... " S	11 33		Schoonspruit..... " S	4 20	
4349	127	Wesselsbron..... " A	11 47		Golden Fleece..... " S	4 34	
4243	134	Besempan..... " S	12 4		Schuttestraai..... " S	4 47	
4242	140	Tierfontein..... " S	1 10		Bothaville (LR) { A	5 20	
4256	146	Willemsrust..... " S	1 43		Mirage..... " S	5 55	
4356	153	Protestpan..... " S	2 5		Karokom..... " S	6 28	
4352	157	Stillerust..... " S	2 27		Manna..... " S	6 58	
4393	162	BULTFONTEIN..... A	2 43		VIERFONTEIN (LR) A	7 15	

S.—Dui aan dat die trein stilhou slegs as passasiers moet op- of afklim.

S.—Indicates train will stop only when required to pick up or set down passengers.

⚡ Besonderhede van Padmotordienste op bladsye 221-252.

⚡ For Road Motor Index see pages 221-252.

Beskerm u pos—registreer waardevolle stukke.

Safeguard your mail—register valuable articles.

BLOEMFONTEIN—KIMBERLEY.

Altitude, Hoogte, Feet, Voet.	Miles, Myl.	STATIONS, STASIES.	Not Sundays, Uitgesonderd Sondae.	Sun. Son.	Sat.	Not Sat., Sun. Uitg. Sat., Son.	Orange Express, Mon., Sat., 1st and 2nd Class., Snelreën Oranje, Maan., Sat., 1ste en 2de klas.	Not Sat., Sun. Uitg. Sat., Son.	Daily, Daagl.		
4568	..	BLOEMFONTEIN (R) D	101	103	91	291	109	105	211	107	289
4618	2	Hamilton	5 4	6 31	9 0	9 10	11 25	11 28	11 40	5 19	9 30
4659	3	Hersteloord	5 10	6 37	9 6	9 18	11 31	11 34		5 25	9 35
4707	6	Haldon	5 13	6 40	S	S	11 34	11 37		5 28	S
4678	7	Verloorbult	5 20	6 47	S	S	11 41	11 44		5 35	S
4662	8	Sorghoek	5 23	6 50	S	S	11 44	11 47		5 38	S
4651	8	Kellyview	5 26	6 53	S	S	11 47	11 50		5 41	S
4689	9	Haelbult	5 29	6 56	S	S	11 50	11 53		5 44	S
4771	10	Kloofend	5 32	6 59	S	S	11 53	11 56		5 47	S
4536	12	Olienhoutplaas	5 37	7 4	9 25	9 51	11 58	12 1		5 52	10 11
4347	17	Driekloof			9 35	10 3					10 23
4225	22	Reinholdskop			S	S					S
4199	26	De Brug			S	S					S
4323	30	Vispan			10 4	10 32					10 52
4265	35	Immigrant			S	S					S
4267	42	Bareflats			10 31	11 4					11 24
4161	47	Petrus (LR) A D			10 51	11 28			1 5		11 48
4051	54	Emmaus			10 57	11 30					11 50
3902	65	Heuwelsig			11 16	11 53					12 13
3836	72	Paardeberg (LR) A D			S	S					S
3854	77	Bosvark			11 36	12 16					12 36
4016	84	Olfantskop			11 45	12 21					12 41
3970	92	Benoudheid			12 1	12 38					12 58
4012	99	Beaconsfield			S	S					S
	102	KIMBERLEY (R) A			12 42	1 32			2 37		1 57
	106				12 50	1 40					2 10

Altitude, Hoogte, Feet, Voet.	Miles, Myl.	STATIONS, STASIES.	Not Sundays, Uitg. Sondae.	Orange Express, Fri., Tue., 1st and 2nd Classes, Snelreën Oranje, Vry., Din., 1ste en 2de klas.	Sat.	Not Sat., Sun. Uitg. Sat., Son.	Mon., Wed., Thu., Fri. Maan., Woon., Don., Vry.	Sun. Son.	Tues., Sats., Dins., Sat.	Not Sat., Sun. Uitg. Sat., Son.	
4012	..	KIMBERLEY (R) D	102	104	208	110	106	92	92	292	108
3970	4	Beaconsfield			11 0			2 25	2 30	3 50	
	8	Benoudheid						2 36	2 40	4 1	
4016	14	Olfantskop						S	S	S	
3854	22	Bosvark						2 51	2 53	4 15	
3836	29	Paardeberg (LR) A D						3 5	3 9	4 29	
3902	34	Heuwelsig						3 19	3 23	4 43	
4051	41	Emmaus						3 24	3 2	4 48	
4161	52	Petrus (LR) A D						S	S	S	
4267	59	Bareflats			12 22			3 46	3 50	5 10	
4265	64	Immigrant						4 6	4 10	5 30	
4323	71	Vispan						4 13	4 15	5 38	
4199	76	De Brug						S	S	S	
4225	80	Reinholdskop						4 36	4 37	6 0	
4347	84	Driekloof						5 6	5 4	6 29	
4536	89	Olienhoutplaas						S	S	S	
4771	94	Kloofend						5 38	5 36	7 1	
4689	96	Haelbult	5 45	7 12				5 38	5 36	7 14	6 18
4651	97	Kellyview	5 49	7 16				5 51	5 49		6 22
4662	98	Sorghoek	5 52	7 19				S	S	S	6 25
4678	99	Verloorbult	5 55	7 22				S	S	S	6 28
4707	100	Haldon	5 58	7 25				S	S	S	6 31
4659	103	Hersteloord	6 1	7 28				S	S	S	6 34
4618	104	Hamilton	6 8	7 35				S	S	S	6 41
4568	106	BLOEMFONTEIN (R) A	6 11	7 38	2 0	2 40	106	6 18	6 20	7 40	6 44
			6 17	7 44		2 40	106	6 27	6 30	7 50	6 50

★—Stops at stations where times are shown to set down passengers and to pick up passengers to Natal, provided accommodation is available.
 S.—Indicates train will stop only when required to pick up or set down passengers.
 A.—Conveys 1st and 2nd class passengers from Nata and O.F.S. to De Aar and beyond from stations where times are shown.

★—Hou slegs stil by stasies waar tye aangetoon is om passasiers te laat afklim en om passasiers na Natal te laat opklim, mits akkommodasie beskikbaar is.
 S.—Dul aan dat die trein stilhou slegs as passasiers moet op- of afklim.
 A.—Vervoer 1ste en 2de klas passasiers van Natal en O.V.S. na De Aar en plekke anderkant van stasies waar tye aangetoon is.

SPRINGFONTEIN—KOFFIEFONTEIN.

Altitude, Hoogte, Feet, Voet.	Miles, Myl.	STATIONS, STASIES.	Not Sun. Uitg. Son.	STATIONS, STASIES.	Mon., Wed., Thur., Fri. Maan., Woon., Don., Vry.	Tue., Sat., Din., Sat.
4985	..	SPRINGFONTEIN (LR) D	169	KOFFIEFONTEIN D	168	170
5139	6	Grobler	12 20	Uitdraai	6 0	9 10
5229	13	Smartryk	12 37	Halt	6 12	9 22
5003	19	Philippolis Road	12 58	Brakfontein	6 18	S
4952	24	Hookhaai	1 14	Bellum	6 33	9 43
4752	31	Driebaden	1 29	Allep	6 46	9 58
4620	36	Carbon	1 41	Fauresmith	7 2	10 13
4520	42	Sleutelspoort	2 4	Jagersfontein	7 24	10 33
4618	48	Jagersfontein	2 20	Sleutelspoort	7 39	10 49
4536	56	Fauresmith	2 35	Carbon	8 12	11 22
4985	64	Allep	2 49	Driebaden	8 22	11 32
4364	72	Bellum	3 4	Hookhaai	8 38	11 48
4287	78	Brakfontein	3 33	Philippolis-weg	8 54	12 4
4049	83	Halt	3 53	Smartryk	9 10	12 20
3992	89	Uitdraai	4 14	Grobler	9 30	12 40
		KOFFIEFONTEIN A	4 32	SPRINGFONTEIN (LR) A	9 42	12 52
			4 43		9 54	1 18
			S		10 12	1 37
			5 2		10 29	1 54
			5 20		A 10 50	2 15

S.—Indicates train will stop only when required to pick up or set down passengers.
 For Road Motor index see pages 221-252.

S.—Dul aan dat die trein stilhou slegs as passasiers moet op- of afklim.
 Besonderhede van Padmotordienste op bladsye 221-252.

BLOEMFONTEIN—WEPENER—ZASTRON—ALIWAL-NOORD/NORTH.

Hoogte. Altitude. Voet. Feet.	Myl. Miles.	STASIES. STATIONS.	Uitg. Sondae. Not Sundays.	Uitg. Saterdag. Not Saturdays.	STASIES. STATIONS.	Uitg. Sondae. Not Sundays.	Uitg. Saterdag. Not Sundays.
4568	..	BLOEMFONTEIN (R) D	177	379	ALIWAL NORTH (LR) D	178	380
4534	3	Bloemspruit	9 40	9 55	Dukithole	8 0	
4518	4	Nassau	A	S	Wanganella	8 3	
4507	4	Shannon	9 45A	10 1	Brughall	8 30	
4470	5	Gates	A	S	Beestekraatnek	S	
4456	6	Kerelaw	9 49A	10 6	Grootdam	8 49	
4486	7	Barden	A	S	Rouxville	9 22	
4589	8	Lynchfield	9 53A	10 20	Winnaars	9 48	
4625	11	Meloram	S	S	Dansters	10 4	
4581	15	Vereco	10 10	10 40	Genadeberg	10 25	
4430	22	Sannaspos (LR) {	10 20	10 52	Zastron (LR) {	10 40	5 0
4608	26	Kraanvoël	10 25	10 57	Rubida	10 50	5 16
4650	30	Rustfontein	10 36S	S	Masham	11 9	5 33
4596	33	Uitzicht	10 46	11 27	Boesmanskop	11 24	6 10
4815	41	Uysklip	10 56	11 47	Durand	11 45	6 42
4886	47	Meadows	11 12	12 10	Dereham	12 6	6 58
4990	53	Dewetsdorp (LR)	11 28	12 30	Rokeyby	12 20	7 13
5266	60	Pamir	11 46	12 53	Wepener (LR) {	12 34	7 25
5115	64	Nevada	12 2	S	Jammerdriif	12 45	8 30
5095	68	Castor	12 13	1 36	Populier	1 10	9 5
5020	71	Populier	12 23	1 49	Castor	S	S
4787	75	Jammerdriif	12 41	2 12	Nevada	1 38	9 34
4718	79	Wepener (LR) {	12 57	2 33	Pamir	1 49	9 55
4846	85	Rokeyby	1 10	2 50	Dewetsdorp (LR)	S	S
5099	91	Dereham	S	S	Meadows	2 20	10 40
5300	97	Durand	1 37	3 27	Uysklip	2 35	11 4
5066	104	Boesmanskop	1 53	3 45	Uitzicht	2 50	11 20
5189	111	Masham	2 13	4 8	Rustfontein	3 5	11 45
5225	117	Rubida	2 30	4 29	Kraanvoël	3 16	12 0
5507	126	Zastron (LR) {	2 44	4 46	Sannaspos (LR) {	3 25S	S
5402	131	Genadeberg	3 5	5 20	Vereco	3 35	12 22
5268	138	Dansters	3 15	S	Meloram	3 40	12 27
5369	145	Winnaars	3 29	S	Lynchfield	3 51S	12 41
5062	154	Rouxville	3 46	S	Barden	S	S
4802	164	Grootdam	4 4	S	Kerelaw	4 6B	12 58
4779	167	Beestekraatnek	4 31	S	Gates	B	S
4563	170	Brughall	4 57	S	Shannon	4 10B	1 4
4501	174	Wanganella	5 16	S	Nassau	B	S
4 47	182	ALIWAL-NOORD (LR) A	5 28	S	Bloemspruit	4 15B	1 10
			5 47	S	Barkly East	B	S
			5 55	S	Bloemfontein (R) A	4 30	1 26

A.—Stop slegs as passasiers na Sannaspos en plekke anderkan moet opklim.
 B.—Stop slegs as passasiers moet afklim.
 S.—Dui aan dat die trein stilstou slegs as passasiers moet op- of afklim.

A.—Stops only to pick up passengers to Sannaspos and points beyond.
 B.—Stops only to set down passengers.
 S.—Indicates train will stop only when required to pick up or set down passengers.

Hoogte. Altitude. Voet. Feet.	Myl. Miles.	STASIES. STATIONS.	Uitg. Son. Not Sun.	Din. Don. Tues. Thur. Sat.	Uitg. Son. Not Sun.	Din. Don. Tues. Thur. Sat.	Maan. Woen. Vry. Mon. Wed. Fri.	STASIES. STATIONS.	Uitg. Sondae. Not Sundays.	Uitg. Son. Not Sun.	
4554	..	BURGHERSDORP (LR) D	178	153	168	164	166	BARKLY EAST	167	161	177
4847	3	Dreunberg	4 57	6 15	10 12	4 9		Tierkrans	9 0		
4481	9	Isigidini	5 17	6 31	10 28	4 28		Lynnale	9 27		
4415	11	Welgeplaas	5 31	6 45	10 42	4 43		New England	9 57		
4380	13	Lekkerdraai	S	S	S	S		Delta	10 39		
4535	16	Kortat	S	S	S	S		Orpendale	11 0		
4381	19	Sonskyn	5 50	7 14	11 11	5 13		Vickers	11 6		
4469	22	Canfield	S	S	S	S		Utric	11 24		
4649	24	Kranberg	S	S	S	S		Drizzly	11 36		
4639	26	Gruykoppan	S	S	S	S		Motkop	11 52		
4466	29	Amasango	6 30	7 45	11 43	5 48		Fourth Reverse	12 14		
4447	37	Aliwal-Noord (LR) A	6 57	8 12	12 10	6 15		Melk	12 59		
4447	37	Aliwal-Noord (LR) D			8 40			Bamboeskloof	1 30		
4645	42	Maltswaai			8 56			Lady Grey	1 56		
4552	44	Maymier			9 2			Amandel	2 11		
4492	46	Pollics			9 10			Entini	2 35		
4430	51	Braamspruit			9 32			Beerley	2 52		
4447	54	Kraaibrug			9 43			Entini	3 11		
4648	57	Cambwell			9 43			Beerley	3 31		
4810	62	Beerley			9 57			Cambwell	3 49		
5030	67	Entini			10 17			Kraaibrug	4 4		
5202	72	Amandel			10 37			Braamspruit	4 18		
5351	76	Lady Grey			10 55			Pollics	4 42		
5576	80	Bamboeskloof			11 13			Maymier	4 53		
5669	86	Melk			12 1			Maltswaai	5 3		
5365	88	Fourth Reverse			12 29			Aliwal North (LR) A	5 25		
6478	97	Motkop			12 56			Aliwal North (LR) D	12 30	7 45	
6528	101	Drizzly			2 6			Amasango	12 50	8 5	
6239	103	Utric			2 20			Gruykoppan	S	S	
6331	105	Vickers			2 28			Kranberg	S	S	
6211	110	Orpendale			2 41			Canfield	S	S	
6133	112	Delta			2 56			Sonskyn	1 22	8 37	
6005	117	New England			3 4			Kortat	S	S	
5838	123	Lynnale			3 39			Lekkerdraai	S	S	
5452	127	Tierkrans			4 6			Welgeplaas	S	S	
5950	134	BARKLY-OOS			4 34			Isigidini	1 50	9 5	
					5 10			Dreunberg	2 17	9 28	
								BURGHERSDORP (LR) A	2 31	9 43	

S.—Dui aan dat die trein stilstou slegs as passasiers moet op- of afklim.
 Besonderhede van Padmotordienste op bladsye 221-252.

S.—Indicates train will stop only when required to pick up or set down passengers.
 For Road Motor Index see pages 221-252.

EAST LONDON/OOS-LONDEN—QUEENSTOWN—BURGHERSDORP—SPRINGFONTEIN.

Miles. Myl.	STATIONS. STASIES.	Daily. Daaglik.	Not Weds. after/Uitg. Woens. na 1/2/50.	Sun. Son.	Sat.	Mon., Wed., Fri. Maan., Woens., Vry.	Daily. Daaglik.	Mon., Wed., Fri. Maan., Woens., Vry.	Sun. Son.
	EAST LONDON	(R) D	11 0A	70	12/114	6	16	180	176
1	Southernwood	"	"	"	2 44	9 30A	9 35		
4	Cambridge	"	11 9A	"	2 58	9 39A	9 40		
5	Highgate	"	"	"	3 6	"	9 51		
6	Summer Pride	"	"	"	3 11	"	9 53		
7	Horseshoe	"	"	"	3 13	"	10 2		
8	Dawn	"	"	"	3 16	"	S		
8	Wilsonia	"	"	"	3 18	"	S		
9	Reeston	"	"	"	3 20	"	S		
10	Arnoldton	"	"	"	3 23	"	10 13		
13	Undanzani	"	"	"	3 33	"	S		
14	Mount Ruth	"	"	"	3 37	"	10 27		
15	Egerton	"	"	"	3 42	"	S		
18	Fort Jackson	"	"	"	3 47	"	10 42		
22	Lometree	"	"	"	4 0	"	10 59		
26	Berlin	"	"	"	4 11	"	11 11		
30	Blaney for Kingwilliamstown and Cook-house, see pages 100-105	(LR) D	12 8	"	4 21	10 38	11 25		
33	Merino Vale	"	12 22	"	4 35	10 48	11 45		
37	Peelton	"	12 31	"	4 43	10 52	11 49		
40	Southdown	"	12 39	"	4 52	11 1	11 59		
46	Kei Road	"	12 51	"	5 3	11 9	12 10		
50	Amabela (for Butterworth and Umtata, see page 99)	(LR) D	1 9	"	5 17	11 21	12 25		
55	Gazella	"	1 26	"	5 30	11 39	12 43		
58	Ollsenville	"	S	"	S	11 52	1 20		
60	Stutterheim	"	1 39	"	S	12 0	1 31		
62	Dohne	"	1 57	"	S	12 14	1 43		
71	Fort Cunyngnham	"	2 5	"	S	12 28	2 7		
77	Toise River	(A) D	2 19	"	S	12 37	2 22		
87	Thomas River	"	2 31	"	S	12 51	2 37		
96	Surbiton	"	2 50	"	S	1 3	2 49		
102	Gaika	"	3 7	"	S	1 22	3 11		
108	Cathcart	"	3 24	"	S	1 39	3 36		
114	Goshen	"	3 53	"	S	1 56	3 58		
118	Waku	"	4 7	"	S	2 22	4 32		
126	Tylden	"	4 20	"	S	2 35	4 50		
131	Camp	"	4 37	"	S	2 48	5 12		
136	Imvani (for Qamata, see page 99)	"	4 49	"	S	3 5	5 31		
143	Essex	"	5 5	"	S	3 18	5 48		
153	Queenstown (change to Tarkastad, see page 98)	(LR) D	5 21	"	S	3 32	6 11		
156	Amberdale	"	5 50	"	S	3 47	6 31		
160	Flowers	"	6 10	7 15	S	4 16	7 3		
161	Bowler's Park (for Tarkastad, see page 98)	(A) D	S	S	S	4 46	9 20		
163	Leseyton	"	6 25	7 34	S	4 59	9 35		
168	Bailey	"	6 45	S	S	5 19	9 36		
174	Bombani	"	6 58	S	S	5 32	10 6		
179	Skietfontein	"	S	S	S	S	10 24		
182	Putterskraal	"	7 17	S	S	5 50	10 50		
189	Sterkstroom (for Indee and Maclear, see page 98)	(R) D	7 36	S	S	6 9	11 10		
194	Lower Incline	"	7 51	S	S	6 37	11 32		
201	Carriekmore	"	7 50	S	S	6 51	11 45		
204	Cyphergat	"	8 28	S	S	7 20	12 22		
210	Molteno (for Jamestown, see page 98)	"	8 36	S	S	7 28	12 32		
216	Onservacht	"	8 54	S	S	7 46	1 0		
220	Stormberg	(A) D	9 0	10 26	S	8 0	1 20		
220	Stormberg	"	9 25	11 5	S	8 16	1 39		
220	Stormberg	D				8 55			1 10
226	Bambo	"				9 2			1 22
229	Comat	"				9 11			1 33
231	Vermaak	"				9 16			1 40
233	Henning	"				9 26			1 48
238	Blesbok	"				9 33			2 13
243	Kromhoogte	"				9 52			2 33
250	Shanks	"				10 6			2 51
252	Lenton Grove	"				S			S
255	Steynsburg	"				10 29			3 12
261	Lovani	"				10 46			3 29
267	Teebus	"				11 1			3 43
273	Umbaleki	"				11 16			4 1
280	Schoombie (for Hofmeyr, see page 106)	(A) D				11 39			4 16
285	Alandale	"				11 52			4 21
291	Rooispruit	"				12 5			4 34
294	Blaauwboosch	"				S			4 48
304	Rosmead	(R) A				12 38			S
220	Stormberg	D	9 27	11 10		1 44	4 53	9 0	
227	Lushof	"	9 37	11 24		1 58	5 8	0 9	
232	Lower Adamson	"	9 49	11 38		2 12	5 28	0 21	
238	Lalisa	"	10 3	11 58		2 32	5 42	0 37	
240	Rodeberg	"	S	S		S	S	S	
243	Burghersdorp	(LR) A	10 27	12 3		2 50	6 3	10 4	
246	Dreunberg (for Aliwal North, Zastron and Barkly East, see page 95)	(A) D	10 52	Mon.			6 15	10 12	
250	Osfontein	"	11 1				6 31	10 28	
257	Strydom	"	S				To/Na		
260	Ontspringen	"	11 19				Allwal		
263	Rockleigh	"	S				North.		
267	Knapdaar	"	11 42						
271	Zwaartrek	"	11 53						
275	Oudedag	"	12 7						
278	Olwe	"	12 35						
289	Bethulle	"	12 38						
295	Zaarlou	"	12 52						
302	Providence	"	1 11						
305	Kirkham	"	S						
313	SPRINGFONTEIN	(LR) A	1 51			4 35			

Tue., Thur., Sat.—Dih., Don., Sat.

From Van Hofmeyr.

Tue., Thur., Sat. Din., Don., Sat. 158 164 7 20 5 25

Passenger accommodation is provided on the following goods trains:—
 5 45 Mon., Wed., Fri. } Stormberg to Rosmead.
 12 50 Tues., Thur. }
 2 40 Sat. }
 4 35 Daily, Burghersdorp to Springfontein.
 Akkommodasie vir passasiers word op die volgende goederetreine verskaf:—
 5 45 Maan., Woens., Vry. } Stormberg na Rosmead.
 12 50 Din., Dond. }
 2 40 Sat. }
 4 35 Daaglik, Burghersdorp na Springfontein.

A.—Conveys passengers to Blaney and points north thereof only. S.—Indicates train will stop only when required to pick up or set down passengers. For Road Motor Index see pages 221-252. A.—Vervoer passasiers slegs na Blaney en plekke ten noorde daarvan. S.—Dui aan dat die trein stilstou slegs as passasiers moet op- of afklim. Besonderhede van Padmotordienste op bladsye 221-252.

SPRINGFONTEIN—BURGHERSDORP—QUEENSTOWN—OOS-LONDEN.

Hoogte, Altitude, Voet, Feet.	Myl. Miles.	STASIES, STATIONS.	Din., Don., Sat., Tue., Thur., Sat.	Son. Sun. A	Uitg. Son., Not Sun., ★	Din., Don., Sat., Tue., Thur., Sat.	Daaglik. Daily.	Sat.	Maan., Vry, Mon., Wed., Fri.	Son. Sun.
4985	..	SPRINGFONTEIN.....(LR) D	151/5	1433	433	155	9	177	181	129
4936	9	Kirkham		1 24	1 24		12 15			
4788	11	Providence			S		S			
4578	18	Zwalsuo			1 48		12 37			
4291	25	Bethulle		2 3	12 12		12 52			
4288	35	Olive			2 16		1 7			
4425	38	Oudedag			12 45		1 36			
4450	42	Zwaartrek			S		S			
4804	46	Knapdaar			3 28		2 0		Van/	
4775	50	Rockleigh			3 5		12 17		From	
4670	53	Ontspringen			Z		S		Aliwal	
4710	56	Strydom			Z		S		North.	
4729	62	Osfontein			3 43		2 36			
4847	67	Dreunberg (Aliwal Noord, Zastron, Barkly Oos, bladsy 95)	A		4 2		2 55	9 27		
4554	70	Burghersdorp.....(LR) D		3 51	4 3		3 2	9 28		
4578	73	Roodeberg	D	2 35	4 8		3 23	9 43		
4639	75	Lalala	S		4 33	6 45	3 23	10 2		
4817	81	Lower Adamson		2 44		S	S			
4930	86	Lushof		3 9		6 56	3 32	11 14		
5295	93	Stormberg	A	3 25		7 22	3 45	11 33		
				3 55		7 40	4 0	11 46	Son.	
						8 7	4 21	12 6	Sun.	
4007	..	Rosmead.....(R) D	12 10						10 5	
4020	10	Blaauwbosch	S						10 23	
3000	13	Rooispruit		12 35					10 32	
3859	19	Alandale		12 46					10 45	
3851	24	Schoombie (Hofmeyr op bladsy 106)	A	1 3					11 3	
			D	1 8					11 35	
4094	31	Umbaleki		1 17						
4045	37	Teebus		1 31						
4500	43	Lowani		1 52						
4752	49	Steynsburg		2 23						
4889	52	Lentons Grove		2 33						
4960	54	Shanks		2 38						
5543	61	Kromhoogte		3 0					Na/To	
5399	66	Blesbok		3 13					Hofmeyr.	
5172	71	Hennig		3 30						
4975	73	Vernat		3 35						
5098	75	Conat		3 40						
4955	78	Bamboo		3 50						
5295	84	Stormberg	A	4 13						
5295	..	Stormberg	D	4 27	5 36		4 31			
5301	97	Overvacht		4 33	5 43		4 37			
5183	103	Molteno (Jamestown, bl. 98)		4 52S	5 25		4 56			
5450	109	Cyphergat		5 9S			5 14			
5451	112	Carrickmore		5 16S			5 22			
4647	119	Lower Incline		5 36S			5 42			
4406	124	Sterkskroon (Indwe en Maclear op bl. 98)	A	5 52	6 21		5 58			
			D	6 20	6 26		6 28			
4358	131	Putterskraal	B	6 28B			6 37			
4510	134	Skietfontein	B				S			
4631	139	Bombani		6 45B			7 2			
4081	144	Bailey		6 57S			7 16			
3633	150	Lesseyton		B			S			
3538	152	Bowker's Park (Tarkastad op bladsy 98)	A	7 14B			7 34			
			D				7 35			
3512	153	Floenors	B				S			
3512	156	Amberdale	S				S			
3544	160	Queenstown.....(LR) D	7 37	7 36	8 36		8 0			
			D	7 58	7 52	8 56	10 30			
3568	170	Basex		8 18B			10 51			
3262	177	Imvani (Qamata, op bl. 99)		8 53B			11 9			
3054	182	Camp		8 46B			11 23			
2897	187	Tylden		8 57B			11 35			
3020	195	Waku		9 13B			11 52			
3397	199	Goshen		9 30B			12 10			
3906	205	Cathcart		9 56B	9 40		12 36			
4051	211	Gaika		10 10B			12 50			
3934	217	Surbiton		10 23B			1 4			
3565	226	Thomasrivier		10 37B			1 22			
3436	236	Toiserivier	A	10 53	10 42		1 44			
			D	11 3B	10 47		1 57			
3022	242	Fort Cunynghame		11 14B			2 18			
3038	247	Dohne		11 20B			2 29			
2652	252	Stutterheim		11 30B	11 13		2 41			
2475	255	Ohlenville		B			S			
2754	258	Gazelle		11 44B			2 56			
2631	263	Amabela (Butterworth en Umtata op bladsy 99)	A	11 59	11 37		3 11			
			D	12 7	11 42		3 30			
2332	267	Kel-weg		12 10B			3 36			5 30
2014	272	Southdown		12 18B			3 45			5 40
1786	276	Peelton		12 37B			3 53			5 57
1745	280	Merino Vale		12 45B			4 1			6 8
1689	283	Blaney (Kingwilliamstown en Cookhouse op bl. 100-105) (LR) D	12 53	12 15	1 53		4 24			6 15
			D	1 0	12 23	1 58	4 32			6 22
1638	287	Berlin		1 8B			4 41			6 30
1481	291	Lonetree		1 16B			4 50			6 40
1108	295	Fort Jackson		1 24B			4 5			6 50
1108	298	Egerton		B			S			S
1166	299	Mount Ruth		1 32B			5 2			7 4
878	300	Umdanzani		B			S			S
716	303	Arnoldton		1 40B			5 13			7 14
686	304	Reeston		B			S			7 17
662	305	Wilsonia		B			S			7 19
637	305	Dawn		B			S			7 21
586	306	Horseshoe		1 47B			5 25			7 24
598	307	Summer Pride		B			5 27			7 27
435	309	Highgate					5 32			7 32
467	309	Cambridge		1 59B	1 3	3 3	5 40			7 35
204	312	Southernwood					5 52			7 49
151	313	OOS-LONDEN (R) A	2 15	1 20	3 15		5 55			7 52

Train on Tuesdays will not run after 31/1/50. Die trein op Dinsdae sal nie na 31/1/50 loop nie.

A.—Conveys 1st and 2nd class passengers to East London, also (provided accommodation is available) to and from stations where times are shown.
 B.—On Thursdays and Saturdays, stops to set down passengers from Queenstown and points north of Stormberg, on Tuesdays stops only to set down passengers from stations north of Arnoldton.
 C.—Stops only to set down passengers from points north of Arnoldton.
 S.—Indicates train will stop only when required to pick up or set down passengers.
 *—2110 Saturdays.
 For Road Motor Index see pages 221-252.

A.—Vervoer 1ste en 2de klas passasiers na Oos-Londen (ook mits akkommodasie beskikbaar is) na en van stasies waar tye aangetoon word.
 B.—Op Donderdae en Saterdag stop om passasiers van Queenstown en plekke ten noorde van Sterkskroon te laat afklim, op Dinsdae stop slegs om passasiers van plekke ten noorde van Arnoldton te laat afklim.
 C.—Stop slegs om passasiers van plekke ten noorde van Arnoldton te laat afklim.
 S.—Dui aan dat die trein stilhou slegs as passasiers moet op- of afklim.
 *—2110 Sa erdae.
 Besondere eide van Padmotordienste op bladsy 221-252.

Akkommodasie vir passasiers word op die volgende goederetrale verskaf: 8.10 Maandae, Woensdae, Vrydae en 10.20 Dinsdae, Donderdae, 4 0 Saterdag, Rosmead na Stormberg; 2.35 Maandae, Woensdae en Vrydae, Burghersdorp na Stormberg.

Passenger accommodation is provided on the following goods trains: 8.10 Mondays, Wednesdays, Fridays, and 10.20 Tuesdays, Thursdays, 4 0 Saturdays, Rosmead to Stormberg; 2.35 Mondays, Wednesdays, and Fridays, Burghersdorp to Stormberg.

MOLTENO—JAMESTOWN.

Altitude. Hoogte. Feet. Voet.	Miles. Myl.	STATIONS. STASIES.	Tue., Fri., Din., Vry.	STATIONS. STASIES.	Tue., Fri., Din., Vry.
			138		139
5183	..	MOLTENO D	8 5	JAMESTOWN D	1 20
5539	12	<i>Aprilskraal</i>	9 1	<i>Skilderkrans</i>	1 38
5798	15	<i>Gouwsvlakte</i>	9 27	<i>Predikantskop</i>	1 52
5874	20	<i>Brosterlea</i>	10 0	<i>Laggendewater</i>	2 17
5840	26	<i>Vanaardt</i>	10 29	<i>Vanaardt</i>	2 44
5749	31	<i>Laggendewater</i>	10 56	<i>Brosterlea</i>	3 21
5694	35	<i>Predikantskop</i>	11 15	<i>Gouwsvlakte</i>	3 42
5545	37	<i>Skilderkrans</i>	11 22	<i>Aprilskraal</i>	4 0
5305	42	JAMESTOWN A	11 43	MOLTENO A	4 50

STERKSTROOM—INDWE—MACLEAR.

Altitude. Hoogte. Feet. Voet.	Miles. Myl.	STATIONS. STASIES.	Tue., Thur., Sat., Din., Don., Sat.	STATIONS. STASIES.	Mon., Wed., Fri., Maan., Woens., Vry.
			142		137
4406	..	STERKSTROOM (R) D	8 40	MACLEAR D	8 0
4745	4	<i>Klein Schuur</i>	8 55	<i>Lodano</i>	8 15
4919	9	<i>Penhoek</i>	9 13	<i>Moffskloof</i>	8
5092	12	<i>Hazelmere</i>	9 21	<i>Inzu</i>	8 27
4926	15	<i>Hawetou</i>	9 30	<i>Kincardine</i>	8 44
4744	21	<i>Glensvallace</i>	9 44	<i>Manyolo</i>	8 50
5063	23	<i>Birds River</i>	9 56	<i>Ugie</i> (LR)	8 59
4955	29	<i>Koopsisiege</i>	10 18	<i>Gatberg</i>	9 31
5025	31	<i>Dempsey</i>	10 24	<i>Entcanazana</i>	9 49
5467	36	<i>Witchoogte</i>	10 46	<i>Xukadrift</i>	10 3
5370	41	<i>Dordrecht</i>	11 6	<i>Uva</i>	10 15
5455	48	<i>Clarks</i>	11 27	<i>Ryno</i>	10 23
5210	53	<i>Tafila</i>	11 43	<i>Picnic</i>	10 31
4990	57	<i>Umlhanga</i>	11 52	<i>Elliot</i> (LR) {	10 54
4235	67	<i>Indwe</i> (LR) {	12 29	<i>Navar</i>	11 3
4520	74	<i>Lichfield</i>	12 46	<i>Crimora</i>	11 28
4609	78	<i>Zinja</i>	1 11	<i>Cala-weg</i>	11 43
4717	82	<i>Embokotwa</i>	1 20	<i>Xalanga</i>	11 59
4443	85	<i>Ida</i>	1 34	<i>Ulin</i>	12 7
4311	90	<i>Ella</i>	1 46	<i>Ella</i>	12 16
4022	96	<i>Ulin</i>	1 59	<i>Ida</i>	12 34
3882	99	<i>Xalanga</i>	2 15	<i>Embokotwa</i>	12 53
3979	100	<i>Cala Road</i>	2 25	<i>Zinja</i>	1 7
4408	104	<i>Crimora</i>	2 33	<i>Lichfield</i>	1 17
4866	111	<i>Navar</i>	2 53	<i>Indwe</i> (LR) {	1 25
4741	118	<i>Elliot</i> (LR) {	3 14	<i>Umlhanga</i>	1 47
4490	124	<i>Picnic</i>	3 36	<i>Tafila</i>	2 7
4362	127	<i>Ryno</i>	3 45	<i>Clarks</i>	2 52
4322	129	<i>Uva</i>	4 1	<i>Dordrecht</i>	3 5
4475	134	<i>Xukadrift</i>	4 8	<i>Witchoogte</i>	3 23
4690	139	<i>Entcanazana</i>	4 16	<i>Dempsey</i>	3 45
4507	145	<i>Gatberg</i>	4 31	<i>Koopsisiege</i>	4 5
4360	153	<i>Ugie</i> (LR)	4 49	<i>Birds River</i>	4 17
4426	155	<i>Manyolo</i>	5 3	<i>Glensvallace</i>	4 24
4234	157	<i>Kincardine</i>	5 31	<i>Haiseton</i>	4 40
4171	163	<i>Inzu</i>	5 39	<i>Hazelmere</i>	4 53
—	165	<i>Moffskloof</i>	5 44	<i>Penhoek</i>	5 14
4227	168	<i>Lodano</i>	5 58	<i>Klein Schuur</i>	5 22
4106	173	MACLEAR A	6 10	STERKSTROOM (R) A	5 30
			6 30		5 42

Passenger accommodation is provided on the following goods trains:—
 8 50 Daily except Saturdays Sterkstroom to Maclear.
 1 10 Tuesdays, Thursdays, Saturdays, Maclear to Sterkstroom.
 12 0 (Noon) Mondays, Wednesdays, Fridays, Maclear to Sterkstroom.
 For Road Motor Index see pages 221-252.

Aktommodasie vir passasiers word op die volgende goederetreine verskat:—
 8 50 Daaglik uitg Saterdag Sterkstroom na Maclear.
 1 10 Dinsdae, Donderdae, Saterdag, Maclear na Sterkstroom.
 12 0 (Middag) Maandae, Woensdae, Vrydae, Maclear na Sterkstroom.
 Besonderhede van Padmotordienste op bladsye 221-252.

QUEENSTOWN—TARKASTAD.

Altitude. Hoogte. Feet. Voet.	Miles. Myl.	STATIONS. STASIES.	Mon., Wed., Fri., Maan., Woens., Vry.	STATIONS. STASIES.	Mon., Wed., Fri., Maan., Woens., Vry.
			130		131
3544	..	QUEENSTOWN (LR) D	7 55	TARKASTAD D	4 20
3538	8	<i>Bowkers Park</i>	8 20	<i>Muthil</i>	4 34
3672	13	<i>Carlisle</i>	8 40	<i>Morning Sun</i>	4 44
3723	17	<i>Lehmansdrift</i>	9 5	<i>Waverley</i>	5 4
3800	20	<i>Platkop</i>	9 18	<i>Platkop</i>	5 23
4027	28	<i>Waverley</i>	9 55	<i>Lehmansdrift</i>	5 38
4174	31	<i>Morning Sun</i>	10 9	<i>Carlisle</i>	5 52
4273	35	<i>Muthil</i>	10 22	<i>Bowkers Park</i>	6 31
4243	41	TARKASTAD A	10 45	QUEENSTOWN (LR) A	6 50

QUEENSTOWN—IMVANI—QAMATA.

Hoogte. Altitude. Voet. Feet.	Myl. Miles.	STASIES. STATIONS.	Din., Don., Tue., Thur., Sat.	Din., Don., Tue., Thur., Sat.
3544	..	QUEENSTOWN (LR) D	8 15	27
3568	10	Essez	8 50	
3262	17	Imvani. { A D	9 6	
3555	21	Bram Nek	9 40	
3025	27	Bolotwa	10 4	
2782	33	Malangazana	10 34	
2701	36	Oathay	11 0	
2578	39	St. Marks	11 21	
2808	43	QAMATA A	11 40	26
				12 45
				1 5
				1 29
				1 44
				2 18
				2 56
				3 13
				3 35
				3 57
				4 40

OOS-LONDEN/EAST LONDON—AMABELE—BUTTERWORTH—UMTATA.

Hoogte. Altitude. Voet. Feet.	Myl. Miles.	STASIES. STATIONS.	Din., Don., Tue., Thur.	Son. Sun.	Maan., Woen., Vry. Mon., Wed. Fri.	Din., Don., Tue., Thur.	STASIES. STATIONS.	Mn., Wn., Vry. Mn., Wed., Fri.	Vry. Fri.	Maan., Woen., Mon., Wed.	Sat.
151	..	OOS-LONDON (R) D	11 55	116	120	120	UMTATA D	4 45	6 25	10 0	10 0
204	1	Southernwood...	11 58	12 10	11 35	11 35	Zimbane	S	S	S	S
467	4	Cambridge... Volle-dige	12 10	12 13	11 38	11 38	Viedgesville	5 50	7 22	11 3	11 3
435	5	Highgate... diens	12 14	12 25	11 54	11 54	Qunu	S	S	S	S
508	6	Summer Pride	12 18	12 29	12 1	12 1	Bityi	6 43	8 10	11 56	11 56
580	7	Horseshoe... op	12 21	12 34	12 5	12 5	Ndyebo	S	S	S	S
637	8	Dawn... bladsye	12 24	12 36	12 9	12 9	Bashee	7 33	8 58	12 44	12 44
662	8	Wilsonia... 100-104	12 26	S	S	S	Mamba	S	S	S	S
686	9	Reeston... For full	12 28	S	S	S	Munyya	S	5 1	10 10	2 2
716	10	Arnoldton... ser-	12 31	12 54	12 20	12 20	Mputi	S	S	S	S
878	13	Umdanzani... vice	12 39	S	S	S	Idutywa	10 0	11 10	3 15	3 15
1108	14	Mount Ruth... see	12 42	1 11	12 34	12 34	Ntisana	S	S	S	S
1108	18	Fort Jackson... pages	12 54	1 22	12 47	12 47	Emgwee	10 42	11 51	3 58	3 58
1481	22	Lonetree... 100-104	1 0	1 22	12 47	12 47	Mpuluse	S	S	S	S
1638	26	Berlin... 100-104	1 20	1 33	1 3	1 3	Manyano	11 15	12 20	4 30	4 30
1689	30	Blaney (Kingwilliams- town en Cookhouse, op bladsye 100-105) (LR) D	1 35	1 43	1 14	1 14	Ibeka	11 40	12 40	4 50	4 50
			1 55	1 53	1 24	1 24	BUTTERWORTH (LR) D	12 15	1 0	5 15	5 15
			2 0	2 0	1 45	1 45	Ndabakazi	12 52	1 39	5 52	5 52
1749	33	Merino Vale	2 9	2 9	1 51	1 51	Toleti	1 22	2 7	6 18	6 18
1786	37	Peelton	2 17	2 17	2 3	2 3	Eagle	1 47	2 33	6 44	6 44
2014	40	Southdown	2 26	2 26	2 15	2 15	Sihota	2 22	3 9	7 20	7 20
2332	46	Keiweg	2 33	2 33	2 31	2 31	Spiral	2 26	3 44	7 56	7 56
2631	50	AMABELE (LR) D	2 52	2 52	2 50	2 50	Tangla	4 5	4 45	9 12	9 12
2600	55	Ross	3 39	3 39	3 31	3 31	Komgha	4 23	5 3	9 31	9 31
2470	61	Stockton	3 56	3 56	4 20	4 20	Prospect	4 33	5 21	9 41	9 41
2435	64	Grays	4 7	4 7	4 36	4 36	Bleakmoor	4 45	5 33	9 54	9 54
2443	68	Bleakmoor	4 20	4 20	4 4	4 4	Grays	4 56	5 44	10 6	10 6
2263	73	Prospect	4 30	4 30	5 17	5 17	Stockton	5 13	6 1	10 23	10 23
2114	77	Komgha (LR) D	5 5	5 5	6 0	6 0	Ross	5 33	6 23	10 45	10 45
1878	81	Tangla	5 5	5 5	6 6	6 6	AMABELE (LR) D	6 0	6 48	11 15	11 15
1182	89	Spiral	5 48	5 48	6 6	6 6	Kei Road	6 5	6 59	11 19	11 19
558	96	Sihota	6 19	6 19	6 43	6 43	Southdown	6 15	7 9	11 27	11 27
1230	105	Eagle	6 53	6 53	7 18	7 18	Peelton	6 24	7 17	11 35	11 35
1617	111	Toleti	7 20	7 20	8 30	8 30	Merino Vale	6 34	7 26	11 43	11 43
2471	119	Ndabakazi	8 0	8 0	9 10	9 10	Blaney (for Kingwilliams- town en Cookhouse, see pages 100-105) (LR) D	6 46	7 33	11 55	11 55
1753	127	BUTTERWORTH (LR) A	8 30	8 30	9 37	9 37	Berlin	7 6	7 45A	12 11	12 11
			9 0	9 0	10 15	10 15	Lonetree	7 23	7 54A	12 19	12 19
			9 30	9 30	10 50	10 50	Fort Jackson	7 33	8 7A	12 28	12 28
2283	133	Ibeka	10 2	10 2	11 23	11 23	Egerton	S	A	12 37	12 37
2440	137	Manyano	10 2	10 2	11 23	11 23	Mount Ruth	7 43	8 17	12 46	12 46
2718	142	Mpuluse	10 2	10 2	11 23	11 23	Umdanzani	S	A	S	S
2900	147	Emgwee	10 2	10 2	11 23	11 23	Arnoldton	7 53	8 26A	12 55	12 55
3015	148	Ntisana	10 50	10 50	12 25	12 25	Reeston	S	A	B	B
2749	154	Idutywa	11 45	11 45	1 25	1 25	Wilsonia	S	A	B	B
3252	161	Mputi	11 45	11 45	1 25	1 25	Dawn	S	A	B	B
2826	168	Munyya	12 40	12 40	2 21	2 21	Horseshoe... Volle- dige diens	8 0	8 34A	1 10B	12 44
2723	174	Mamba	12 40	12 40	2 21	2 21	Summer Pride	S	A	B	B
1549	183	Bashee	1 40	1 40	3 15	3 15	Highgate... op bladsye	8 8	A	B	B
1848	187	Ndyebo	1 40	1 40	3 15	3 15	Cambridge 100-104	8 12	8 47A	1 25	12 51
2404	196	Qunu	2 32	2 32	4 7	4 7	Southernwood... (R) A	8 22	8 56A	1 40	1 5
2870	205	Viedgesville	3 15	3 15	4 55	4 55		8 25	9 0		
2900	210	Zimbane									
2905	216	UMTATA A									
2292	225										

A.—Stop slegs om passasiers van plekke ten noorde van Blaney te laat afklim.
 B.—Stop slegs om passasiers van plekke ten noorde van Arnoldton te laat afklim.
 S.—Dui aan dat die trein stilhou slegs as passasiers moet op- of afklim.
 Hooflyndiens op bladsye 96 en 97.
 Besonderhede van Padmotordienste op bladsye 221-252.

A.—Stops only to set down passengers from points north of Blaney.
 B.—Stops only to set down passengers from points north of Arnoldton.
 S.—Indicates train will stop only when required to pick up or set down passengers.
 See pages 96 and 97 for Main Line Service.
 For Road Motor Index see pages 221-252.

EAST LONDON—CAMBRIDGE—ARNOLDTON—FORT JACKSON—KINGWILLIAMSTOWN.

Miles. Myl.	STATIONS. STASIES.	MONDAYS TO FRIDAYS.—MAANDAE TOT VRYDAE.																							
		78	318	320	322	324	326	328	330	332	44	334	4	338	116	342	346	348	352	84	84	8	356	360	362
1	EAST LONDON... (R) D	5 10	5 20	6 10	6 35	7 5	7 28	8 5	8 56	9 35	10 24	11 0	11 16	11 55	12 5	12 50	12 55	1 35				2 0	2 17	3 5	3 40
1	Commercial Road	5 12	5 22	6 12	6 37	7 7	7 30	8 7	8 58	9 37	10 26	11 11	11 18	11 58	12 7	12 52	12 57	1 37					2 19	3 7	3 42
2	Southernwood	5 13	5 23	6 13	6 38	7 8	7 31	8 8	8 59	9 38	10 27	11 12	11 19	11 59	12 8	12 53	12 58	1 38				2 20	3 8	3 43	
2	Panmure	5 17	5 27	6 17	6 42	7 12	7 35	8 12	8 33	9 12	10 1	10 16	11 23	12 1	12 56	12 58	1 38				2 24	3 12	3 47		
2	Factory	5 19	5 29	6 19	6 44	7 14	7 37	8 14	8 35	9 14	10 3	10 18	11 25	12 1	12 56	12 58	1 38				2 26	3 14	3 49		
3	Chiselhurst	5 21	5 31	6 21	6 46	7 16	7 39	8 16	8 37	9 16	10 5	10 20	11 27	12 1	12 56	12 58	1 38				2 28	3 16	3 51		
3	Vincent	5 23	5 33	6 23	6 48	7 18	7 41	8 18	8 39	9 18	10 7	10 22	11 29	12 1	12 56	12 58	1 38				2 30	3 18	3 53		
4	Oceanview	5 25	5 35	6 25	6 50	7 20	7 43	8 20	8 41	9 20	10 9	10 24	11 31	12 1	12 56	12 58	1 38				2 32	3 20	3 55		
4	Cambridge	5 27	5 37	6 30	6 52	7 22	7 45	8 22	8 43	9 22	10 11	10 26	11 33	12 1	12 56	12 58	1 38				2 34	3 22	3 57		
5	Highgate		5 40	6 32							10 13	10 28	11 35	12 1	12 56	12 58	1 38								
5	Summer Pride		5 45	6 37							10 1	10 16	11 23	12 1	12 56	12 58	1 38								
6	Horseshoe		5 47	6 39							10 3	10 18	11 25	12 1	12 56	12 58	1 38								
7	Dawn		5 49	6 41							10 6	10 21	11 28	12 1	12 56	12 58	1 38								
8	Wilsonia		5 51	6 43							10 8	10 23	11 30	12 1	12 56	12 58	1 38								
9	Reeston		5 53	6 45							10 10	10 25	11 32	12 1	12 56	12 58	1 38								
10	Arnoldton		5 56	6 48							10 13	10 28	11 35	12 1	12 56	12 58	1 38								
13	Umdanzani			6 57							10 23	10 38	11 45	12 1	12 56	12 58	1 38								
14	Mount Ruth			7 1							10 25	10 40	11 47	12 1	12 56	12 58	1 38								
15	Egerton			7 4							10 29	10 44	11 51	12 1	12 56	12 58	1 38								
18	Fort Jackson			7 11							10 37	10 52	11 59	12 1	12 56	12 58	1 38								
22	Lonatree										10 57	11 12	12 1	12 56	12 58	1 38									
26	Berlin										11 6	11 21	12 1	12 56	12 58	1 38									
30	BLANEY... (LR) { A D	4 45									11 16	12 1	12 56					1 46							
32	King's Cross	S									11 18								1 55						
35	Yellowwoods	S									S														
37	Plumbago	S									S														
39	Belstone	S	5 10								11 35														
42	KINGWILLIAMSTOWN... A	S	5 30								11 50														

Miles. Myl.	STATIONS. STASIES.	MONDAYS TO FRIDAYS.—MAANDAE TOT VRYDAE.																						
		364	366	370	46	372	376	378	380	384	386	6	16/30	390	388	120								
1	OOS-LONDON... (R) D	4 5	4 36	5 6	5 20	5 47	6 5	6 30	7 25	8 15	9 5	9 30	9 35	10 5	10 55	11 35								
1	Commercial-weg	4 7	4 38	5 8	5 22	5 49	6 7	6 32	7 27	8 17	9 7	9 30	9 35	10 7	10 57	11 35								
1	Southernwood	4 8	4 39	5 9	5 24	5 50	6 8	6 33	7 28	8 18	9 8	9 40	9 45	10 5	10 55	11 38								
2	Panmure	4 12	4 43	5 13	5 28	5 54	6 12	6 37	7 32	8 22	9 12	9 40	9 45	10 12	11 2	11 42								
2	Factory	4 14	4 45	5 14	5 30	5 56	6 14	6 39	7 34	8 24	9 14	9 40	9 45	10 14	11 4									
3	Chiselhurst	4 16	4 47	5 16	5 32	5 58	6 16	6 41	7 36	8 26	9 16	9 40	9 45	10 14	11 4									
3	Vincent	4 18	4 49	5 18	5 34	6 0	6 18	6 43	7 38	8 28	9 18	9 40	9 45	10 14	11 4									
4	Oceanview	4 20	4 51	5 20	5 36	6 2	6 20	6 45	7 40	8 30	9 20	9 40	9 45	10 14	11 4									
4	Cambridge	4 22	4 53	5 20	5 38	6 4	6 22	6 47	7 42	8 32	9 22	9 30	9 51	10 22	11 12	11 54								
5	Highgate		4 55		5 42		6 25					9 53		11 14	12 1									
5	Summer Pride		5 0		5 47		6 30					9 59		11 19	S									
6	Horseshoe		5 2		5 49		6 32					10 2		11 21	12 9									
7	Dawn		5 4		5 51		6 35					S		11 23	S									
8	Wilsonia		5 6		5 53		6 37					S		11 25	S									
9	Reeston		5 8		5 55		6 39					S		11 27	S									
10	Arnoldton		5 11		5 58		6 42					S		11 29	S									
13	Umdanzani				6 7							10 13		11 30	12 20									
14	Mount Ruth				6 10							S			S									
15	Egerton				6 13							10 27			12 34									
18	Fort Jackson				6 19							S			S									
22	Lonatree				6 33							10 42			12 47									
26	Berlin				6 43							10 59			1 3									
30	BLANEY... (LR) { A D				6 52							10 38			1 14									
32	King's Cross				6 53							11 35			1 24									
32	Yellowwoods				S							S												
37	Plumbago				S							S												
39	Belstone				7 11							S												
42	KINGWILLIAMSTOWN... A				7 25							S												

A.—Conveys passengers to points north of Cambridge only.
 B.—Conveys passengers to points Blaney and beyond only.
 S.—Indicates train will stop only when required to pick up or set down passengers.
 For Road Motor Index see pages 221-252.

A.—Vervoer passasiers slegs na plekke ten noorde van Cambridge
 B.—Vervoer passasiers slegs na Blaney en plekke anderkant.
 S.—Dui aan dat die trein stihou slegs as passasiers moet op- of afklim.
 Besonderhede van Padmotordienste op bladsy 221-252.

★—This train will not run on Wednesdays after 1st February, 1950.
 ★—Hierdie trein sal nie na 1 Februarie 1950 op Woensdae loop nie.

OOS-LONDEN/EAST LONDON—CAMBRIDGE—ARNOLDTON—FORT JACKSON—KINGWILLIAMSTOWN.

SATERDAE.—SATURDAYS.

Myl. Miles.	STASIES. STATIONS.	78	318	320	322	324	326	328	330	332	80	44	334	336	4	340	342	344	348	350	354	84	12
..	OOS-LONDEN.....(R) D	5 10	5 20	6 10	6 35	7 5	7 28	8 5	8 58	9 35	10 10	10 45	11 0	11 55	12 5	12 40	12 55	1 15	1 48	2 15	2 40	3 10	3 40
1	Commercial-veg	5 12	5 22	6 12	6 37	7 7	7 30	8 7	8 58	9 37	10 12	10 47	11 0	11 57	12 7	12 42	12 57	1 17	1 50	2 17	2 42	3 12	3 42
2	Southernwood	5 13	5 23	6 13	6 38	7 8	7 31	8 8	8 59	9 38	10 13	10 48	11 0	11 58	12 8	12 43	12 58	1 18	1 51	2 18	2 43	3 13	3 43
3	Panmure	5 17	5 27	6 17	6 42	7 12	7 35	8 12	8 59	9 42	10 17	10 52	11 0	12 12	12 12	12 47	1 2	1 22	1 55	2 22	2 47	3 17	3 47
4	Factory	5 19	5 29	6 19	6 44	7 14	7 37	8 14	8 59	9 44	10 19	10 54	11 0	12 12	12 12	12 49	1 4	1 24	1 57	2 24	2 49	3 19	3 49
5	Chiselhurst	5 21	5 31	6 21	6 46	7 16	7 39	8 16	8 59	9 46	10 21	10 56	11 0	12 12	12 12	12 51	1 6	1 26	1 59	2 26	2 51	3 21	3 51
6	Vincent	5 23	5 33	6 23	6 48	7 18	7 41	8 18	8 59	9 48	10 23	10 58	11 0	12 12	12 12	12 53	1 8	1 28	2 01	2 28	2 53	3 23	3 53
7	Oceanview	5 25	5 35	6 25	6 50	7 20	7 43	8 20	8 59	9 50	10 25	11 0	11 0	12 12	12 12	12 55	1 10	1 30	2 03	2 28	2 55	3 25	3 55
8	Cambridge	5 27	5 37	6 30	6 52	7 22	7 45	8 22	8 59	9 52	10 27	11 2	11 9	12 13	12 22	12 57	1 12	1 32	2 05	2 30	2 57	3 27	3 57
9	Highgate		5 40	6 32						10 1			12 16				1 35		2 08	2 33	3 03	3 33	
10	Summer Pride		5 45	6 37						10 3			12 23				1 42		2 15	2 40	3 10	3 40	
11	Horseshoe		5 47	6 39						10 6			12 25				1 52		2 25	2 50	3 20	3 50	
12	Dawn		5 49	6 41						10 8			12 27				1 54		2 27	2 52	3 22	3 52	
13	Wilsonia		5 51	6 43						10 10			12 29				1 56		2 29	2 54	3 24	3 54	
14	Reeston		5 53	6 45						10 13			12 32				1 59		2 32	2 57	3 27	3 57	
15	Arnoldton		5 56	6 48						10 16									2 35	2 60	3 30	4 00	
16	Umdanzani			6 57						10 19									2 38	2 63	3 33	4 03	
17	Mount Ruth			7 1						10 22									2 41	2 66	3 36	4 06	
18	Egerton			7 4						10 25									2 44	2 69	3 39	4 09	
19	Fort Jackson			7 11						10 28									2 47	2 72	3 42	4 12	
20	Lonetree									10 31									2 50	2 75	3 45	4 15	
21	Berlin									11 6			12 8						2 53	2 78	3 48	4 18	
22	BLANEY.....(LR) A									8 15	11 18								2 56	2 81	3 51	4 21	
23	King's Cross	4 45								S	S								S	S	S	S	
24	Yellowwoods	S								S	S								S	S	S	S	
25	Piumbago	S								S	S								S	S	S	S	
26	Belstone	5 10								8 40	11 35								2 59	2 84	3 54	4 24	
27	KINGWILLIAMSTOWN A	5 30								9 0	11 50								3 02	2 87	3 57	4 27	

Myl. Miles.	STASIES. STATIONS.	358	364	808	368	46	374	380	384	386	16/90	390	388
..	EAST LONDON.....(R) D	2 50	4 5	4 30	5 0	5 120	5 150	7 25	8 15	9 5	9 35	10 5	10 55
1	Commercial Road	2 52	4 7		5 2	5 22	5 52	7 27	8 17	9 7	9 40	10 7	10 57
2	Southernwood	2 53	4 8		5 3	5 24	5 53	7 28	8 18	9 8	9 40	10 8	10 58
3	Panmure	2 57	4 12	4 37	5 7	5 28	5 57	7 32	8 22	9 12	10 12	11 2	
4	Factory	2 59	4 14		5 9	5 30	5 59	7 34	8 24	9 14	10 14	11 4	
5	Chiselhurst	3 1	4 16		5 11	5 32	6 1	7 36	8 26	9 16	10 16	11 6	
6	Vincent	3 3	4 18		5 13	5 34	6 3	7 38	8 28	9 18	10 18	11 8	
7	Oceanview	3 5	4 20		5 15	5 36	6 5	7 40	8 30	9 20	10 20	11 10	
8	Cambridge	3 7	4 22	4 42	5 17	5 38	6 7	7 42	8 32	9 22	10 22	11 12	
9	Highgate				S	5 42	6 9			9 51	10 22	11 12	
10	Summer Pride				S	5 47	6 14			9 53	10 24	11 14	
11	Horseshoe			4 52		5 49	6 16			10 2	10 26	11 16	
12	Dawn					5 51	6 18				10 28	11 18	
13	Wilsonia					5 53	6 20				10 30	11 20	
14	Reeston					5 55	6 22				10 32	11 22	
15	Arnoldton			5 3		5 58	6 25				10 34	11 24	
16	Umdanzani					6 7					10 36	11 26	
17	Mount Ruth			5 14		6 10					10 38	11 28	
18	Egerton					6 13					10 40	11 30	
19	Fort Jackson			5 27		6 19					10 42	11 32	
20	Lonetree			5 39		6 33					10 59	11 39	
21	Berlin			5 49		6 43					11 11	11 41	
22	BLANEY.....(LR) A			6 3		6 52					11 25	11 55	
23	King's Cross			6 12		6 53					11 35	12 05	
24	Yellowwoods			S		S					S	S	
25	Piumbago			S		S					S	S	
26	Belstone			6 25		7 11					12 0	12 30	
27	KINGWILLIAMSTOWN A			6 44		7 25					12 19	12 49	

A.—Vervoer passasiers slegs na plekke ten noorde van Cambridge.
 B.—Vervoer passasiers slegs na Blaney en plekke anderkant.
 S.—Dui aan dat die trein stilstou slegs as passasiers moet op- of afklim.

Besonderhede van Padmotordienste op bladsye 221-252.

A.—Conveys passengers to points north of Cambridge only.
 B.—Conveys passengers to points Blaney and beyond only.
 S.—Indicates train will stop only when required to pick up or set down passengers

For Road Motor index see pages 221-252.

KINGWILLIAMSTOWN—FORT JACKSON—ARNOLDTON—CAMBRIDGE—EAST LONDON.

Miles. Myl.	STATIONS. STASIES.	MONDAYS TO FRIDAYS.—MAANDAE TOT VRYDAE.																												
		315	79/9	321	317	319	323	325	327	43	329	331	335	7	337	121	343	345	83	83	5	347	351	433★	355	357	359	361	365	
3	KINGWILLIAMSTOWN... D	315	79/9	321	317	319	323	325	327	43	329	331	335	7	337	121	343	345	83	83	5	347	351	433★	355	357	359	361	365	
3	Belstone		S							S				S					S											
5	Plumbago		S							S				S					S											
7	Yellowwoods		S							S				S					S											
10	King's Cross		S							S				S					S											
12	BLANEY (LR) A		S							S				S					S											
16	Berlin		S							S				S					S											
20	Lonetree		S							S				S					S											
24	Fort Jackson		S							S				S					S											
27	Egerton		S							S				S					S											
28	Mount Ruth		S							S				S					S											
29	Umdanzani		S							S				S					S											
32	Arnoldton		S							S				S					S											
33	Reeston		S							S				S					S											
34	Wilsonia		S							S				S					S											
34	Dawn		S							S				S					S											
35	Horseshoe		S							S				S					S											
36	Summer Pride		S							S				S					S											
37	Highgate		S							S				S					S											
38	Cambridge		S							S				S					S											
38	Oceanview		S							S				S					S											
39	Vincent		S							S				S					S											
39	Chiselhurst		S							S				S					S											
40	Factory		S							S				S					S											
40	Panmure		S							S				S					S											
41	Southernwood		S							S				S					S											
41	Commercial Road		S							S				S					S											
42	EAST LONDON (R) A		S							S				S					S											

Miles. Myl.	STATIONS. STASIES.	MONDAYS TO FRIDAYS.—MAANDAE TOT VRYDAE.																												
		367	369	373	47	375	125	377	379	89	91	383	381																	
3	KINGWILLIAMSTOWN... D	367	369	373	47	375	125	377	379	89	91	383	381																	
3	Belstone				S					S									S											
5	Plumbago				S					S									S											
7	Yellowwoods				S					S									S											
10	King's Cross				S					S									S											
12	BLANEY (LR) A				S					S									S											
16	Berlin				S					S									S											
20	Lonetree				S					S									S											
24	Fort Jackson				S					S									S											
27	Egerton				S					S									S											
28	Mount Ruth				S					S									S											
29	Umdanzani				S					S									S											
32	Arnoldton				S					S									S											
33	Reeston				S					S									S											
34	Wilsonia				S					S									S											
34	Dawn				S					S									S											
35	Horseshoe				S					S									S											
36	Summer Pride				S					S									S											
37	Highgate				S					S									S											
38	Cambridge				S					S									S											
38	Oceanview				S					S									S											
39	Vincent				S					S									S											
39	Chiselhurst				S					S									S											
40	Factory				S					S									S											
40	Panmure				S					S									S											
41	Southernwood				S					S									S											
41	Commercial-weg				S					S									S											
42	OOS-LONDEN (R) A				S					S									S											

B.—On Tuesdays stops only to set down passengers from points north of Arnoldton, on Thursdays, stops only to set down passengers from Blaney and points north thereof.
 C.—Stops only to set down passengers from points north of Arnoldton.
 D.—Stops only to set down passengers from points north of Cambridge.
 S.—Indicates train will stop only when required to pick up or set down passengers.
 ★—This train will not run on Tuesdays after 31st January, 1950.
 For Road Motor Index see pages 221-252.

B.—Op Dinsdae stop slegs om passasiers van plekke ten noorde van Arnoldton te laat afklim. Op Donderdae stop slegs as passasiers van Blaney en plekke ten noorde daarvan moet afklim.
 C.—Stop slegs as passasiers van plekke ten noorde van Arnoldton moet afklim.
 D.—Stop slegs as passasiers van plekke ten noorde van Cambridge moet afklim.
 S.—Dui aan dat die trein stilstou slegs as passasiers moet op- of afklim.
 ★—Hierdie trein sal nie na 31 Januarie 1950 op Dinsdae loop nie.
 Besonderhede van Padmotorienste op bladsye 221-252.

KINGWILLIAMSTOWN—FORT JACKSON—ARNOLDTON—CAMBRIDGE—EAST LONDON/OOS LONDEN.

SATURDAYS.—SATERDAE.

Miles. Myl.	STATIONS. STASIES.	315	79/9	321	317	319	323	325	327	75/127	329	43	331	333	7	337	339	341	343	83/5	347	349	433	353	87	357	361	
..	KINGWILLIAMSTOWN... D		3 20							6 30		7 35			9 37					12 10								
3	Belstone		S							S		S			S					S								
5	Plumbago		S							6 50		7 49			S					S								
7	Yellowwoods		S							S		S			S					S								
10	King's Cross		S							S		S			S					S								
12	BLANEY (LR) } A		4 5							7 15		8 8			10 13					12 55								
12	BLANEY (LR) } D		4 24							7 41		8 12			10 17					1 0								
16	Berlin		4 32							7 45A		8 19			10 21					1 8B								
20	Lonetree		4 41							7 54A		8 28			10 30					1 16B								
24	Fort Jackson		4 50				7 16			8 7A		8 40			10 39					1 24B								
27	Egerton		S				S			A		S			S					B								
28	Mount Ruth		S				S			A		S			S					1 32B								
29	Umdanzani		S				S			A		S			S					B								
32	Arnoldton		5 13	6 1			7 36			8 26A		9 2			11 0		12 37			1 40B		2 21		2 40				
33	Reeston		S	6 4			7 40			A		9 6			S		12 40			B		2 24		C				
34	Wilsonia		S	6 6			7 42			A		9 8			S		12 44			B		2 26		C				
34	Dawn		S	6 8			7 44			A		9 10			S		12 44			B		2 28		C				
35	Horseshoe		5 25	6 10			7 46			8 34A		9 13			11 16		12 48			1 47B		2 30		2 48C				
36	Summer Pride		5 27	6 13			7 49			A		9 17			S		12 52			B		2 32		C				
37	Highgate		5 32	6 17			7 53			A		9 22			S		12 52			B		2 37		C				
38	Cambridge		5 34	6 22	7 2	7 30	7 56	8 8	8 35	8 47A	9 18	9 29	10 37	11 7	11 31	12 27	12 54	1 14	1 39	1 59	2 15	2 39	3 3	3 14		4 30	5 26	
38	Oceanview		5 36	S	7 4	7 32	7 58	8 10	8 37	A	9 20	9 31	10 39	11 9	D	12 29	12 56	1 16	1 41		2 17	2 41		3 16		4 32	5 28	
39	Vincent		5 38	S	7 6	7 34	8 0	8 12	8 39	A	9 22	9 33	10 41	11 11	D	12 31	12 58	1 18	1 43		2 19	2 43		3 18		4 34	5 30	
39	Chiselhurst		5 40	S	7 8	7 36	8 2	8 14	8 41	A	9 24	9 35	10 43	11 13	D	12 33	1 0	1 20	1 45		2 21	2 45		3 20		4 36	5 32	
40	Factory		5 42	S	7 10	7 38	8 4	8 16	8 43	A	9 26	9 37	10 45	11 15	D	12 35	1 2	1 22	1 47		2 23	2 47		3 22		4 38	5 34	
40	Pannure		5 44	S	7 12	7 40	8 6	8 18	8 45	A	9 28	9 39	10 47	11 17	D	12 37	1 4	1 24	1 49		2 25	2 49		3 24		4 40	5 36	
41	Southernwood		5 47	5 52	6 35	7 15	7 43	8 9	8 21	8 48	8 56A	9 31	9 42	10 50	11 20		12 40	1 7	1 27	1 52		2 28	2 52		3 27		4 43	5 39
41	Commercial Road		5 48		6 37	7 18	7 44	8 10	8 22	8 49	9 32	9 43	10 51	11 21		12 41	1 8	1 28	1 53		2 29	2 53		3 28		4 44	5 40	
42	EAST LONDON (R) A		5 50	5 55	6 38	7 18	7 46	8 12	8 24	8 51	9 0	9 34	9 45	10 53	11 23	11 45	12 43	1 10	1 30	1 55	2 10	2 31	2 55	3 15	3 30		4 46	5 42

Miles. Myl.	STATIONS. STASIES.	371	47	875	377	379	91	383	381
..	KINGWILLIAMSTOWN... D		5 35				10 20		
3	Belstone		S				S		
5	Plumbago		5 49				10 40		
7	Yellowwoods		S				S		
10	King's Cross		S				S		
12	BLANEY (LR) } A		6 9				11 5		
12	BLANEY (LR) } D		6 10						
16	Berlin		6 18						
20	Lonetree		6 27						
24	Fort Jackson		6 46						
27	Egerton		S						
28	Mount Ruth		6 59						
29	Umdanzani		S						
32	Arnoldton		6 30	7 11			11 37		
33	Reeston		6 33	7 15			11 40		
34	Wilsonia		6 35	7 17			11 42		
34	Dawn		6 37	7 20			11 44		
35	Horseshoe		6 39	7 22			11 46		
36	Summer Pride		6 41	7 25			11 49		
37	Highgate		6 45	7 30			11 54		
38	Cambridge		6 47	7 33	7 50	8 39	9 30	10 29	11 58
38	Oceanview		6 49	7 35	7 52	8 41	9 32	10 31	12 0
39	Vincent		6 51	7 37	7 54	8 43	9 34	10 33	12 2
39	Chiselhurst		6 53	7 39	7 56	8 45	9 36	10 35	12 4
40	Factory		6 55	7 41	7 58	8 47	9 38	10 37	12 6
40	Pannure		6 57	7 43	8 0	8 49	9 40	10 39	12 8
41	Southernwood		7 0	7 46	8 3	8 52	9 43	10 42	12 12
41	Commercial-weg		7 1	7 48	8 4	8 53	9 44	10 43	12 13
42	OOS-LONDEN (R) A		7 3	7 50	8 6	8 55	9 46	10 45	12 15

- A.—Stops only to set down passengers from points north of Blaney.
- B.—Stops only to set down passengers from Blaney and points north thereof.
- C.—Stops only to set down passengers from points north of Arnoldton.
- D.—Stops only to set down passengers from points north of Cambridge.
- S.—Indicates train will stop only when required to pick up or set down passengers.

For Road Motor index see pages 221-252.

- A.—Stop slegs as passasiers van plekke ten noorde van Blaney moet afklim.
- B.—Stop slegs as passasiers van Blaney en plekke ten noorde daarvan moet afklim.
- C.—Stop slegs as passasiers van plekke ten noorde van Arnoldton moet afklim.
- D.—Stop slegs as passasiers van plekke ten noorde van Cambridge moet afklim.
- S.—Dui aan dat die trein stilstou slegs as passasiers moet op- of afklim.

Besonderhede van Padmotordienste op bladsye 221-252.

EAST LONDON-KINGWILLIAMSTOWN-ALICE-FORT BEAUFORT-COOKHOUSE-PORT ELIZABETH.

Hoogte. Altitude. Voet. Feet.	Myl. Miles.	STASIES. STATIONS.	Uitg. Sat. en Not Sat. and Sun.	Saterdag. Saturdays.	Miles. Myl.	STATIONS. STASIES.	Not Sat. Uitg. Sat.	Sun. Son.
			8/23	808/23	12		28/7	11
151	1	OOS-LONDEN.....(R) D	2 0	4 30	2 40	PORT ELIZABETH.....(R) D	7 30
166	1	Commercialweg.....	"	"	"	Northend.....	7 35
204	1	Southernwood.....	"	"	"	Sydenham.....	7 41
314	2	Pannure.....	2 0	4 37	2 49	4 New Brighton.....	7 47
349	3	Chiselhurst.....	"	"	"	7 Zwartkops (for Oudtshoorn, Graaff-Reinet and Uitenhage, see pages 110-111 and 114-117).....	7 52
396	3	Vincent.....	"	"	"	D Aloes.....	7 53
437	4	Oceanview.....	2 13	4 42	2 58	11 Coega.....	8 6
467	4	Cambridge.....	"	"	"	16 Grassridge.....	8 21
435	5	Highgate.....	"	"	"	21 Tankatara.....	8 38
598	6	Summer Pride.....	"	"	"	23 Courtlands.....	"
586	7	Horseshoe.....	2 23	4 52	"	24 Loganbraes.....	"
637	8	Dawn.....	"	"	"	26 Barkly Bridge (for Alexandria, see page 107) (LR).....	8 50
662	8	Wilsonia.....	"	"	"	A Addo (for Kirkwood, see page 106).....	8 52
686	9	Reeston.....	"	"	"	D Lendlovu.....	9 4
716	10	Arnoldton.....	2 39	5 3	3 23	36 Coerney.....	9 15
878	13	Umdanzani.....	"	"	"	40 Woodlands.....	9 27
1166	14	Mouw Ruth.....	2 40	5 14	3 33	43 Mimosa.....	9 37
1108	15	Egerton.....	"	"	"	48 Sandflats.....	9 49
1108	18	Fort Jackson.....	3 0	5 27	3 47	54 Boesmanspoort.....	10 11
1481	22	Lonetree.....	3 13	5 39	4 0	60 Eagle's Crag.....	10 29
1638	26	Berlin.....	3 24	5 49	4 11	65 Tootabi.....	10 45
1689	30	Blaney (Hoofydien, op bladsy 96) (LR).....	3 38	6 3	4 21	68 Alcedale (for Grahamstown and Port Alfred, see page 107) (LR).....	10 52
1775	32	King's Cross.....	3 42	6 12	4 30	A Doornkom.....	11 4
1357	35	Yellowwoods.....	"	"	"	D Bushmans River.....	11 19
1393	37	Plumbago.....	3 55	6 25	4 47	" Saltaire.....	11 31
1438	39	Belstone.....	"	"	"	A Commadagga.....	11 48
1195	42	Kingwilliamstown (LR).....	4 14	6 44	5 2	" Ripon.....	11 58
1872	49	Liefeldt.....	4 26	6 56	5 15	D Sheldon.....	12 15
2089	52	Sekamos.....	4 36	7 7	5 29	" Middleton.....	12 34
1869	56	Pirie.....	4 47	7 17	5 38	" Harfield.....	12 49
1992	60	Debenek.....	4 56	7 27	5 47	" Longhope.....	1 5
1689	66	Willmerton.....	5 7	7 39	5 59	" Golden Valley.....	1 24
1688	69	Qanda.....	5 19	7 51	6 12	A Cookhouse (LR).....	1 37
1541	75	Middledrift.....	5 28	8 0	6 21	D Eastpoort.....	1 45
1412	81	Ngwenya.....	5 46	8 18	6 39	" Request.....	2 2
1976	82	Igudu.....	6 2	8 34	6 58	" Bedford.....	2 39
1720	88	Alice.....	6 8	8 40	7 4	A Primeston.....	2 47
2194	93	Kwezana.....	6 22	8 54	7 20	D Adelaide.....	3 1
1813	100	Umdala.....	6 28	8 59	7 30	D Kroomie.....	3 6
1896	105	Fort Beaufort (Seymour, op bl. 106) (LR).....	6 45	9 17	7 48	A Klu Klu.....	3 31
1970	111	Klu Klu.....	7 5	9 33	8 11	D Fort Beaufort (for Seymour, see page 106) (LR).....	3 42
2283	118	Kroomie.....	7 24	9 57	8 36	A Umdala.....	3 48
1966	131	Adelaide.....	7 33	10 7	8 46	A Kwezana.....	3 54
2213	138	Primeston.....	7 43	10 20	8 5	D Igudu.....	4 5
2505	149	Bedford.....	8 10	10 46	9 35	" Ngwenya.....	4 10
2747	156	Request.....	8 50	11 27	10 15	" Middledrift.....	4 26
2052	165	Eastpoort.....	9 10	11 46	"	" Qanda.....	4 44
1900	174	Cookhouse (LR).....	9 22	11 53	"	" Willmerton.....	4 53
1900	174	Cookhouse.....(LR) D	9 57	12 32	"	" Debenek.....	5 21
1815	179	Golden Valley.....	10 15	12 50	"	" Pirie.....	5 31
1792	181	Longhope.....	10 40	1 15	"	" Sekamos.....	5 42
1873	186	Harefield.....	11 5	1 40	"	" Liefeldt.....	5 47
1674	191	Middleton.....	11 30	2 25	"	A Kingwilliamstown.....(LR) {	6 0
1723	198	Sheldon.....	11 40	2 35	"	A D	6 10
1532	203	Ripon.....	11 47	2 45	"	" Belstone.....	6 24
1661	208	Commadagga.....	11 59	2 54	"	" Plumbago.....	6 48
1813	213	Saltaire.....	12 16	3 7	"	" Yellowwoods.....	6 57
1123	220	Bushmans River.....	12 45	3 36	"	" King's Cross.....	7 0
1021	224	Doornkom.....	1 3	3 23	"	A Blaney (for Main Line, see page 96) (LR).....	7 13
905	229	Alcedale (Grahamstown en Port Alfred, op bladsy 107) (LR).....	1 8	3 36	"	D Berlin.....	7 24
1002	233	Tootabi.....	1 24	3 52	"	275 Lonetree.....	7 34
855	236	Eagle's Crag.....	1 50	4 6	"	279 Fort Jackson.....	7 40
871	241	Boesmanspoort.....	1 50	4 6	"	286 Egerton.....	7 45
1011	247	Sandflats.....	2 0	4 16	"	287 Mount Ruth.....	7 56
587	253	Mimosa.....	2 15	4 31	"	288 Umdanzani.....	8 15
423	258	Woodlands.....	2 31	4 47	"	" Arnoldton.....	8 24
463	261	Coerney.....	3 9	5 5	"	291 Reeston.....	8 38
269	265	Lendlovu.....	3 24	5 20	"	292 Wilsonia.....	8 49
116	269	Addo (Kirkwood, op bladsy 106).....	3 37	5 33	"	293 Dawn.....	8 58
48	274	Barkly Bridge (Alexandria, op bladsy 107) (LR).....	3 52	5 49	"	294 Horseshoe.....	9 7
48	275	Loganbraes.....	4 5	6 2	"	295 Summer Pride.....	9 27
216	277	Courtlands.....	4 15	6 12	"	" Highgate.....	9 37
247	278	Tankatara.....	4 25	6 22	"	D Cambridge.....	9 47
288	280	Grassridge.....	4 34	6 31	"	" Oceanview.....	10 13
36	285	Coega.....	4 42	6 41	"	A Vincent.....	10 17
154	290	Aloes.....	4 43	6 41	"	A Chiselhurst.....	10 21
17	294	Zwartkops (Uitenhage, Graaff-Reinet en Oudtshoorn, op bl. 110-117).....	4 53	6 52	"	A Pannure.....	10 30
37	297	New Brighton.....	5 5	7 8	"	" Southernwood.....	10 39
19	298	Sydenham.....	5 13	7 20	"	A Commercial Road.....	10 51
11	300	Northend.....	5 26	7 32	"	A EAST LONDON.....(R) A	11 0
13	301	PORT ELIZABETH.....(R) A	5 38	7 47	"		11 16
			5 53	7 47	"		11 31
			5 54	7 48	"		11 45
			6 3	7 55	"		11 45
			6 9	7 59	"		
			6 15	8 4	"		
			6 20	8 10	"		

A.—Stop slegs om passasiers van plekke ten noorde van Cambridge te laat afklim.
 B.—Stop slegs om passasiers van plekke ten noorde van Arnoldton te laat afklim.
 S.—Dui aan dat die trein stilhou slegs as passasiers moet op- of afklim.
 Akkommodasie vir passasiers word op die volgende goederretrone verskaf (wanneer hulle loop):—
 9 55 Sondae, Dinsdae en Donderdae, Oos-Londen-Cookhouse (sluit aan met No. 194, Fort Beaufort-Seymour).
 1 40 Maandae, Woensdae en Vrydae, Cookhouse-Oos-Londen (sluit aan met No. 195, Seymour-Fort Beaufort).
 Besonderhede van Padmotordienste op bladsy 221-252.

A.—Stops only to set down passengers from points north of Cambridge.
 B.—Stops only to set down passengers from north of Arnoldton.
 S.—Indicates train will stop only when required to pick up or set down passengers.
 Passenger accommodation is provided on the following goods trains (when run):—
 9 55 Sundays, Tuesdays and Thursdays; East London-Cookhouse (connecting with No. 194, Fort Beaufort-Seymour).
 1 40 Mondays, Wednesdays and Fridays, Cookhouse-East London (connecting with No. 195, Seymour-Fort Beaufort).
 For Road Motor Index see pages 221-252.

ROSMEAD—SCHOOMBIE—HOFMEYR.

Altitude. Hoogte. Feet. Voet.	Miles. Myl.	STATIONS. STASIES.	Tue., Thur., Sat., Din., Don., Sat.	Mon., Wed., Fri., Maan., Woen., Vry.	STATIONS. STASIES.	Sun. Son.	Tue., Thur., Sat., Din., Don., Sat.	Mon., Wed., Fri., Maan., Woen., Vry.
			5	181		176	6	180
4007	..	ROSMEAD..... (R) D	12 10	10 5	HOFMEYR..... D			3 25
4020	10	Blaauwbosch.....	8	10 23	Varslei.....			8
3900	13	Roospruit.....	12 35	10 32	Brine.....			3 60
3859	19	Alandale.....	12 46	10 45	Teviot.....			4 27
3851	24	Schoombie..... } A D	1 3	11 3	Holland.....			4 52
3692	31	Southall.....		11 35	Trollip.....			5 9
3672	34	Trollip.....		11 59	Southall.....			5 24
3739	37	Holland.....		12 17	Schoombie..... } A D			5 54
3762	43	Teviot.....		12 34	Alandale.....	4 21	11 39	6 19
3855	47	Brine.....		1 20	Roospruit.....	4 34	11 52	6 27
3960	52	Varslei.....		1 45	Blaauwbosch.....	4 48	12 5	6 41
4106	55	HOFMEYR..... A		8	ROSMEAD..... (R) A	5 0	12 13	6 53
				2 15		5 25	12 38	7 20

S.—Indicates train will stop only when required to pick up or set down passengers. S.—Dui aan dat die trein stilhou slegs as passasiers moet op- of afklim.

FORT BEAUFORT—SEYMOUR.

Altitude. Hoogte. Feet. Voet.	Miles. Myl.	STATIONS. STASIES.	Mon., Wed., Fri., Maan., Woen., Vry.	STATIONS. STASIES.	Mon., Wed., Fri., Maan., Woen., Vry.
			194		195
1395	..	FORT BEAUFORT... (LR) D	7 0	SEYMOUR..... D	2 5
1418	2	Outyd.....	8	Fairbairn.....	2 30
1516	4	Millbank.....	7 20	Katberg.....	2 50
1470	5	Baddaford.....	7 29	Upher.....	3 3
1551	9	Lower Blinkwater.....	7 48	Deelkraal.....	3 15
1646	11	Gonzana.....	8 4	Amherst.....	3 32
1719	15	Tidbury's Toll.....	8 52	Tidbury's Toll.....	3 51
1962	17	Amherst.....	9 12	Gonzana.....	4 10
1821	20	Deelkraal.....	9 28	Lower Blinkwater.....	4 21
1903	22	Upher.....	9 43	Baddaford.....	4 36
2127	24	Katberg.....	10 10	Millbank.....	4 48
2000	26	Fairbairn.....	10 25	Outyd.....	5
2558	34	SEYMOUR..... A	11 5	FORT BEAUFORT... (LR) A	5 10

COOKHOUSE—SOMERSET EAST/OOS.

Altitude. Hoogte. Feet. Voet.	Miles. Myl.	STATIONS. STASIES.	Mon., Thur., Sat., Maan., Don., Sat.	Tue., Wed., Fri., Din., Woen., Vry.	STATIONS. STASIES.	Mon., Thur., Sat., Maan., Don., Sat.	Tue., Wed., Fri., Din., Woen., Vry.
			580	584		581	585
1900	..	COOKHOUSE..... (LR) D	6 0	6 20	SOMERSET OOS..... D	8 25	9 5
2115	6	Dirko.....	6 16	6 36	Clevedon.....	8 29	9 9
2173	8	Farrgate.....	S	S	Langford.....	S	S
2181	9	Nelson.....	S	S	Bosbers.....	S	S
2304	12	Glen Seaman.....	6 42	6 59	Glen Seaman.....	8 48	9 28
	13	Bosberg.....	S	S	Nelson.....	S	S
2329	15	Langford.....	S	S	Farrgate.....	S	S
2361	16	Clevedon.....	6 58	7 13	Dirko.....	9 11	9 52
2459	19	SOMERSET EAST... A	7 15	7 30	COOKHOUSE..... (LR) A	9 35	10 16

S.—Indicates train will stop only when required to pick up or set down passengers. S.—Dui aan dat die trein stilhou slegs as passasiers moet op- of afklim.

ADDO—KIRKWOOD.

Altitude. Hoogte. Feet. Voet.	Miles from Addo. Myl van Addo.	STATIONS. STASIES.	Not Sat., Sun. Uitg. Sat., Son.	Sat.	STATIONS. STASIES.	Not Sat., Sun. Uitg. Sat., Son.	Sat.
			534	532		533	
13	..	PORT ELIZABETH... (R) D	4 0	5 35	KIRKWOOD..... D	6 5	
115	..	ADDO.....	5 23	7 1	Sunnybans.....	8	
163	3	Hermitage.....	5 33	7 11	Lindores.....	S	
126	4	Selborne.....	5 38	7 16	Strathsomers.....	6 10	
137	5	Aranmor.....	S	S	Marshgrove.....	6 28	
170	6	Sunland.....	5 48	7 26	Dunbrody.....	6 36	
198	8	Summerville.....	5 55	7 33	Summerville.....	6 45	
203	12	Dunbrody.....	6 13	7 43	Sunland.....	6 52	
286	14	Marshgrove.....	6 22	8 0	Aranmor.....	S	
277	17	Strathsomers.....	S	S	Selborne.....	7 1	
300	19	Lindores.....	S	S	Hermitage.....	7 8	
323	20	Sunnybank.....	6 44	8 22	ADDO.....	7 18	
350	21	KIRKWOOD..... A			PORT ELIZABETH... (R) A	8 44	

S.—Indicates train will stop only when required to pick up or set down passengers. Passenger accommodation is provided on the following goods trains when run:—

- 7.20 (Not Sun.) Port Elizabeth—Addo—Kirkwood.
- 1 15 (Not Sun.) Kirkwood—Addo—Port Elizabeth.

For Road Motor Index see pages 221—252

S.—Dui aan dat die trein stilhou slegs as passasiers moet op- of afklim. Akkommodasie vir passasiers word op die volgende goederetreine verskaf wanneer hulle loop:—

- 7.20 (Uitg. Son.) Port Elizabeth—Addo—Kirkwood.
- 1 15 (Uitg. Son.) Kirkwood—Addo—Port Elizabeth.

Besonderhede van Padmotordienste op bladsye 221—252.

PORT ELIZABETH—ALICEDALE—GRAHAMSTOWN—PORT ALFRED (KOWIE).

Myl. Miles.	STASIES. STATIONS.	Uitg. Saterdag, Sondae. Not Saturdays, Sundays.	Son. Sun.	Uitg. Saterdag, Sondae. Not Saturdays, Sundays.	Sat.	Uitg. Sat. Son. Sat. Sun.	Sat.	Sat.
..	PORT ELIZABETH..... (R) D	18/51	32/54	32/54	32/56	541	545	549
..	ALICEDALE (LR) {	10 15	11 5	11 5	11 5			
10	Stonehaven.....	2 4	4 12	4 50	3 15			
17	Highlands.....	2 15	4 37	5 37	5 26			
23	Atherstone.....	3 18	6 6	6 7	6 33			
29	Coldspring.....	3 50	6 59	6 59	7 9			
31	New Cemetery.....	4 7	7 13	7 13	7 28			
33	West Hill.....	4 20	7 25	7 25	7 43			
35	GRAHAMSTAD..... (LR) {	4 31	7 25	7 25	7 55			
40	Oak Valley.....	5 16			8 40	8 30	8 30	2 0
42	Harpers.....							
45	Manley's Flat.....	5 41			9 6	8 58	8 53	2 24
48	Blaauwkrantz.....	5 50			9 15	9 15	9 13	2 31
52	Forestdale.....	6 6			9 34	9 34	9 42	2 46
54	Martindale..... (LR) {	6 17			9 46	9 46	9 54	2 57
60	Round Hill.....	6 43						
62	Trappes Valley.....	6 52			10 7	10 7	10 30	3 19
64	Clumber.....				10 16	10 16	10 53	3 28
65	Timms.....							
67	Purdonton.....	7 6			10 30	10 30	11 16	3 43
69	Bathurst.....							
71	Hayes.....	7 32						
78	PORT ALFRED (KOWIE)..... A				10 56	10 56	11 46	4 9

Besonderhede van Padmotordienste op bladsye 221-252.

For Road Motor Index see pages 221-252.

Hoogte. Altitude. Voet. Feet.	Myl. Miles.	STASIES. STATIONS.	Uitg. Son. Not Sun.	Saterdag. Saturdays.	Son., Din., Don., Vry. Sun., Tue., Thur., Fri.	Maan., Woen. Mon., Wed.
10	..	PORT ALFRED (KOWIE)..... D	542/27	546/1	550	558/23
561	7	Hayes.....	7 0		11 0	4155
772	9	Bathurst.....	7 32		1 36	5 27
11	11	Purdonton.....				
759	13	Timms.....	7 48		2 6	5 43
817	14	Clumber.....	7 55		2 17	5 51
738	16	Trappes Valley.....				
920	18	Round Hill.....				
1304	24	Martindale..... (LR) {	8 28		2 53	6 24
1430	26	Forestdale.....	8 38		3 27	6 36
1100	31	Blaauwkrantz.....	8 51		3 44	6 49
1379	33	Manley's Flat.....	9 0		4 12	7 5
1402	36	Harpers.....				
1482	38	Oak Valley.....				
1745	43	GRAHAMSTOWN..... (LR) {	9 45		4 56	7 41
1903	45	West Hill.....	10 0	2 50		8 26
2167	47	New Cemetery.....	10 5	2 55		8 31
2415	51	Coldspring.....	10 37	3 27		9 3
2254	56	Atherstone.....	10 54	3 48		9 20
2247	62	Highlands.....	11 12	4 6		9 38
1883	69	Stonehaven.....	11 30	4 24		9 56
905	78	ALICEDALE (LR) {	12 2	4 56		10 28
13	150	PORT ELIZABETH..... (R) A	12 40	5 10	★ 3 9	8 20
			3 43	8 4	★ 6 20	

S.—Dui aan dat die trein stilhou slegs as passasiers moet op- of afklim.
★—Maan., Woen., Vry., Sat.

S.—Indicates train will stop only when required to pick up or set down passengers.
★—Mon., Wed., Fri., Sat.

BARKLY BRIDGE—ALEXANDRIA.

Hoogte. Altitude. Voet. Feet.	Myl. Miles.	STASIES. STATIONS.	Uitg. Vry., Son. Not Fri., Sun.	Maan., Woen., Vry. Mon., Wed., Fri. ★	Sat. ★	STASIES. STATIONS.	Maan., Woen., Vry., Sat. Mon., Wed., Fri., Sat. ★	Uitg. Sat., Son. Not Sat., Sun.
13	..	PORT ELIZABETH..... (R) D	524	526	528	ALEXANDRIA..... D	527	525
43	..	BARKLY-BRUG (LR) {	8 40	4 55	6 5	Ficks.....	6 40	7 0
28	7	Baarboon.....	10 40	5 55	7 20	De Kol.....	6 45	7 12
17	10	Colchester.....				Zoutkloof.....	6 56	7 36
206	15	Bowens.....	11 20	6 18	7 43	Zuney.....	7 3	8 0
349	17	Kenkelbosch.....				De Mond.....	7 16	8 45
263	20	Oakhill.....	12 15	6 38	8 3	Cornville.....	7 23	8 55
416	22	Platrug.....				Lake Eric.....	7 30	9 10
489	25	Congoskraal.....	12 40	6 49	8 14	Springmount.....	7 53	9 38
569	28	Springmount.....	1 5	6 59	8 24	Congoskraal.....	8 2	9 57
356	33	Lake Eric.....	1 27	7 8	8 33	Platrug.....	8 13	10 24
371	36	Cornville.....	1 47	7 20	8 45	Oakhill.....		
446	38	De Mond.....	2 5	7 31	8 56	Kenkelbosch.....	8 25	10 41
457	41	Zuney.....	2 16	7 37	9 2	Bowens.....		
625	45	Zoutkloof.....	2 30	7 45	9 10	Colchester.....	8 46	11 24
802	48	De Kol.....	3 0	7 57	9 22	Baarboon.....		
737	51	Ficks.....	3 25	8 5	9 30	BARKLY BRIDGE..... (LR) {	9 13	12 40
609	54	ALEXANDRIA..... A	3 53	8 16	9 41	PORT ELIZABETH..... (R) A	10 23	2 15
			4 10	8 29	9 54			

S.—Dui aan dat die trein stilhou slegs as passasiers moet op- of afklim.
★—Spoorbus: Vervoer nie derdeklaspassasiers nie.

S.—Indicates train will stop only when required to pick up or set down passengers.
★—Rail-car: Does not convey third class passengers.

PORT ELIZABETH—NAAUWPOORT—DE AAR.

Myl. Miles.	STASIES. STATIONS.	Uitg. Sat., Not Sat., Sun.	Son. Sun.	Maan., Wns.★ Sat. Mon. Wed.★ Sat. A	Sat.	Uitg. Sat., Not Sat., Sun.	Sat.	Son., Din., Don., Vry. Sun., Tue., Thu., Fri.	Uitg. Sat. Not Sat.	Daag-Hks. Daily.	Uitg. Son., Vry. Not Sun., Fri. C	Maan., Woens., Vry. Mon., Wed., Fri.	Sat.	
..	PORT ELIZABETH (R) D	10 15	10 30	9 30	34	534	532	26	28		32	524	526	528
1	Northend	10 20	10 35	3 25	3 30	4 0	5 135	9 0	7 30	11 5	8 40	4 55	6 15	
3	Sydenham	10 25	10 40	3 30	3 35	4 10	5 140	9 5	7 35	11 10	8 45	5 10	6 20	
4	New Brighton	10 31	10 46	3 35	3 40	4 15	5 145	9 10	7 40	11 15	8 50	5 15	6 25	
7	Zwartkops (Uitenhage, op bladsy 110)	10 35	10 50	3 40	3 45	4 20	5 150	9 15	7 45	11 20	8 55	5 20	6 30	
11	Aloes	10 48	11 3	4 4	4 5	4 25	5 155	9 20	7 50	11 25	9 0	5 25	6 35	
16	Coega	11 3	11 18	4 12	4 13	4 30	5 160	9 25	7 55	11 30	9 5	5 30	6 40	
21	Grassridge	11 21	11 36	4 18	4 19	4 35	5 165	9 30	8 0	11 35	9 10	5 35	6 45	
23	Tankara	S	S	S	S	S	S	D	S	S	S	S	S	
24	Courtlands	S	S	S	S	S	S	D	S	S	S	S	S	
26	Loganbrae	S	S	S	S	S	S	D	S	S	S	S	S	
27	Barkly Brug (Alexandria) op bl. 107 (LR) D	11 33	11 48	5 2	5 3	5 11	6 48	10 6D	8 50	12 34	10 20	5 51	7 20	
32	Addo (Kirkwood, op bl. 106)	11 34	11 49	5 3	5 4	5 12	6 49	10 7D	8 51	12 35	10 21	5 52	7 21	
36	Lendloo	11 46	12 11	5 20	5 23	5 23	7 1	10 20D	9 4	12 36	10 40	5 55	7 22	
39	Coerney	12 8	12 23	5 33	5 36	5 36	7 4	10 30D	9 15	1 1	1 3			
43	Woodlands	12 17	12 32	5 40	5 43	5 43	7 7	10 41D	9 27	1 1	1 8			
48	Mimosa	12 31	12 45	6 4	6 7	6 7	7 10	10 50D	9 37	1 1	1 29			
54	Sandflats	12 52	1 10	6 23	6 26	6 26	7 13	11 2D	9 49	1 1	1 42			
60	Boesmanspoort	1 10	1 38	6 58	7 1	7 1	7 14	11 24D	10 11	1 1	1 14			
65	Eagle's Crag	1 30	1 52	7 31	7 34	7 34	7 17	11 42D	10 29	1 1	1 18			
68	Tootabi	1 52	1 59	7 47	7 50	7 50	7 23	11 55D	10 45	1 1	1 21			
72	Alicedale (Grahamstown en Port Alfred, op bl. 107) (LR) D	2 4	2 11	7 55	8 0	8 0	8 13	12 1D	10 52	3 3	3 12	Na/To Alexandria.	Na/To Alexandria.	
77	Doornkom	2 39	2 39	12 23				12 40	11 19					
84	Bushmanstryer	2 55	2 55					12 51D	11 31					
88	Saltire	3 5	3 5					1 6D	11 48					
93	Commadagga	3 22	3 22					1 15D	11 58					
98	Ripon	3 41	3 41					1 32D	12 15					
103	Sheldon	4 0	4 0					1 51D	12 34					
110	Middleton	4 16	4 16					2 11D	12 49					
116	Harefield	4 35	4 35					2 31D	1 5					
120	Longhope	4 49	4 49					3 1D	1 24					
122	Golden Valley	4 58	4 58					3 13D	1 37					
127	Cookhouse (Kingwilliamstown, op bl. 105, Somersat Oos op bl. 106) (LR) D	5 15	5 15					3 20D	1 45					
132	Stagtersnek	5 40	5 40	2 55				4 0	4 0					
137	Thorngrove	5 53	5 53					4 14	4 28					
143	Klipfontein	6 7	6 7					4 28	4 49					
149	Witmos	6 28	6 28					4 49	5 7					
155	Dassie Deur	6 45	6 45					5 7	5 27					
159	Drennan	7 5	7 5					5 27	5 42					
166	Mortimer	7 16	7 16					5 42	6 0					
169	Limbank	7 31	7 31					6 0	6 13					
175	Balesowen	7 42	7 42					6 13	6 25					
180	Scantien	7 58	7 58					6 25	7 11					
183	Craddock (LR) D	8 21	8 32	5 16				6 50	7 11					
189	Marlou	8 55	9 20					6 50	7 32					
193	Kaptein	9 11	9 36					7 11	7 44					
197	Baroda	9 29	9 54					7 32	8 7					
202	Knutsford	9 40	10 5					8 7	8 32					
208	Fish River	9 59	10 24					8 32	8 51					
216	Cypress Grove	10 22	10 47					8 51	9 12					
223	Conway	10 39	11 4					9 12	9 24					
228	Glenheath	S	S					9 24	9 45					
233	Tarelberg	11 0	11 25					S	S					
238	Collett	11 12	11 37					S	S					
244	Rosmead (Graaf-Reinet en Oudtsheern op bl. 115 en 116) (R) D	11 33	11 58					9 24	9 45					
..	Stormberg	D							6/44				180	
6	Bamboo													
9	Conat													
11	Vernaak													
13	Henning													
18	Blesbok													
23	Kromhoogte													
30	Shanks													
32	Lenton Grove													
35	Steynsburg													
41	Lowani													
47	Teelus													
58	Umbaleki													
60	Schoombie													
65	Alicedale													
71	Rooispruit													
74	Blaauwbosch													
84	Rosmead (R) A													
244	Rosmead (R) D	12 30	12 30	7 45				1 25	9 50					
251	Bangor	1 5	1 5					1 45	10 10					
257	Sherborne	1 37	1 37					3 10	10 34					
260	Ludlow	1 58	1 58					5 13	10 47					
265	Carlton	2 22	2 22					7 11	11 5					
271	Naaupoort (O.V.S. en Transvaal op bl. 90) (R) D	2 44	2 44	9 4				9 52	11 25					
276	Carohus	3 40	3 40											
282	Wildfontein	3 52	3 52											
290	Dwaal	4 5	4 25											
295	Linde	4 38	4 38											
301	Hanover-weg	4 58	4 58											
307	Franz	5 17	5 17											
313	Taalbosch	5 32	5 32											
319	Burgerville-weg	5 45	5 45											
326	Riet	6 1	6 1											
334	Bletterman	6 19	6 19											
340	DE AAR (R) A	6 39	6 39											

Akkommodasie vir passasiers word op die volgende goederetreine verskaf wanneer hulle loop:—
 5.45 Maandae, Woensdae, Vrydae } Stormberg na Rosmead.
 12.50 Dins., Don., 2.40 Saterdag } Stormberg na Rosmead.
 7.20 Uitg. Sondae, Port Elizabeth-Addo-Kirkwood.
 8.40 Saterdag, Alicedale na Craddock.
 4.5 Sondae, Alicedale na Cookhouse.
 * Spoorbus—Vervoer nie derdeklaspassasiers nie.

Passenger accommodation is provided on the following goods trains when run:—
 5.45 Mondays, Wednesdays, Fridays } Stormberg to Rosmead.
 12.50 Tues., Thurs., 2.40 Saturdays } Stormberg to Rosmead.
 7.20 Not Sundays, Port Elizabeth-Addo-Kirkwood.
 8.40 Saturdays, Alicedale to Craddock.
 4.5 Sundays, Alicedale to Cookhouse.
 * Rail Car—Does not convey third class passengers.

A.—Conveys passengers from Port Elizabeth, Port Alfred and Grahamstown to Bloemfontein, Kroonstad, Vereeniging, Johannesburg, Germiston and Pretoria, also (provided accommodation is available) to and from stations where times are shown. Does not convey third class passengers on Saturdays.
 B.—Does not convey passenger to Northend, Sydenham or New Brighton.
 C.—Stops only on request to pick up passengers to points beyond Cookhouse.
 D.—Stops only on request to pick up passengers to points beyond Cookhouse.
 S.—Downing train will stop only when required to pick up or set down passengers.
 * For Rail Motor Index see p. 21-252.

A.—Vervoer passasiers van Port Elizabeth, Port Alfred en Grahamstown na Bloemfontein, Kroonstad, Vereeniging, Johannesburg, Germiston en Pretoria, ook (mits akkommodasie beskikbaar is) na en van stasies waar tye aangetoon word. Vervoer Saterdag nie derdeklas passasiers nie.
 B.—Vervoer nie passasiers na Northend, Sydenham of New Brighton nie.
 C.—Stops slegs op versoek om passasiers na plekke anderkant Cookhouse te laat ophaal.
 D.—Dui aan dat die trein stilstaan slegs as passasiers moet op- of afklim.
 * Besonderhede van Padmotorienste n bladsye 221-252.

DE AAR—NAAUWPOORT—PORT ELIZABETH.

STATIONS. STASIES.	Mon. Maan.	Mon., Wed., Fri. Mn., Wn., Vry.		Not Sun. Uitg. Son.	Not Sat., Sup. Uitg. Sat., Son.	Sat.	Daily. Daaglik. Not/ Uitg. Sat. After/na 28/1/50.	Mon., Wed., Fri. Maan., Woens., Vry.	Sun. Son.	Not Sun. Uitg. Son.	Not Sun. Uitg. Son.	Mon., Wed., Fri. Maan., Woens., Vry.
		From/Vanaf 8/2/50, Wed., Sun only/slegs Woens., Son.										
DE AAR.....(R) D	179 63	1303		9	9	9	5	5	435	435	27	181
Blatterman	8 15			4 20			6 40					
Riet	8 27			4 28			6 57					
Burgerville Road	8 42			4 42			7 11					
Tuurbosch	8 59			4 56			7 27					
Franz	9 15			5 14			7 42					
Hanover Road	9 31			5 31			7 57					
Linde	9 47			5 47			8 13					
Divaal	10 6			6 4			8 32					
Wildfontein	10 16			6 13			8 42					
Carolus	10 38			6 30			9 3					
Naauwpoort (for Orange Free State and Transvaal, see page 90).	10 57			6 41			9 21					
Carlton	11 44			6 57			9 38					
Ludlow	11 40	11 40			7 10	7 10		10 30	5 28	5 28		
Sherborne	11 57	11 57			7 33	7 33		10 53		5 50		
Bangor	12 7	12 7			7 44	7 44		11 4		6 02		
Rosmead (for Graaff-Reinet and Oudtshoorn, see pages 115 and 116)	12 20	12 20			7 53	7 53		11 13		6 22		
	12 37	12 37			8 9	8 9		11 25		6 20		
	12 51	12 51			8 27	8 27		11 43		6 38		
Rosmead												
Blauwbosch												
Rooispruit												
Atteridgeville												
Schoombie												
Urbalek												
Tobus												
Loani												
Stensburg												
Lenton Grove												
Shanks												
Kromhoogte												
Blesbok												
Henning												
Vermak												
Contal												
Bambo												
Stormberg (for East London, A see page 97).												
Rosmead												
Collett												
Taaienberg												
Glenheath												
Conway												
Cypress Grove												
Fish River												
Knutsford												
Baroda												
Kaptein												
Marlow												
Craddock												
Scouten												
Halesowen												
Limebank												
Mortimer												
Drennan												
Dassie Deur												
Witmoos												
Klipfontein												
Thorngrove												
Slagternek												
Cookhouse (for Somerset E. see page 106, for Kingwilliamstown, see page 105) (LR)												
Golden Valley												
Langhope												
Harefield												
Middletown												
Sheldon												
Ripon												
Comradagga												
Saltair												
Bushmans River												
Doornkom												
Alcedale (for Grahamstown and J. Alfred, see page 107) (LR)												
Tootabi												
Eagle's Crag												
Bozanspoort												
Sandlats												
Mimosa												
Woodlands												
Coerney												
Lendlovu												
Addo (for Kirkwood, see page 106)												
Barkly Bridge (for Alexandria see page 107) (LR)												
Loganbraes												
Courtlands												
Tankara												
Grassridge												
Coega												
Alces												
Zwartkops (for Vitenhage, see page 110)												
New Brighton												
Sydenham												
Northend												
PORT ELIZABETH												

A.—Stops only to set down passengers from points north of Craddock.
 B.—Stops only to set down passengers from points north of Cookhouse.
 C.—Conveys 1st and 2nd class passengers to Port Elizabeth from Pretoria, Johannesburg, Vereeniging, Kroonstad and Bloemfontein, also (provided accommodation is available) to and from stations where times are shown.
 S.—Indicates train will stop only when required to pick up or set down passengers.
 *—Rail Car—Does not convey third class passengers.

A.—Stop slegs om passasiers van plekke ten noorde van Craddock te laat afklim.
 B.—Stop slegs om passasiers ten noorde van Cookhouse te laat afklim.
 C.—Vervoer 1ste en 2de klas passasiers na Port Elizabeth van Pretoria, Johannesburg, Vereeniging, Kroonstad en Bloemfontein, ook (mits akkommodasie beskikbaar is) na en van stasies waar tye aangegevoen word.
 S.—Dui aan dat die trein stilhou slegs as passasiers moet op- of afklim.
 *—Spoorbuis—Vervoer nie derdeklas passasiers nie.
 *—Besondere van Padmordienste op bladsye 221-252.

UITENHAGE—PORT ELIZABETH.

MAANDAE TOT VRYDAE.—MONDAYS TO FRIDAYS.

Myl. Miles.	STASIES. STATIONS.	Uitg. Maan. Not Mon.																																
			203	205	301	207	209	211	351	213	215	217	221	223	219	225	229	239	2249	249	251	27	2239	261	257	267	259	275	277	279	281	285	287	2289
..	UITENHAGE (LR) D		4 55	5 6	5 46	6 9	6 37	7 47	7 30	8 7	9 45	1 5	2 6	2 15	2 27	2 33	2 33	2 33	2 33	2 33	2 33	2 33	2 33	2 33	2 33	2 33	2 33	2 33	2 33	2 33	2 33	2 33	2 33	2 33
2	De Mist		4 57	5 10	5 49	A	6 39	7 67	7 32	8 9	9 47	1 7	2 8	2 15	2 27	2 33	2 33	2 33	2 33	2 33	2 33	2 33	2 33	2 33	2 33	2 33	2 33	2 33	2 33	2 33	2 33	2 33	2 33	
5	Despatch		5 4	5 17	5 57	A	6 46	7 13	7 42	8 16	9 54	1 14	2 15	2 27	2 33	2 33	2 33	2 33	2 33	2 33	2 33	2 33	2 33	2 33	2 33	2 33	2 33	2 33	2 33	2 33	2 33	2 33	2 33	
8	Perseverance		5 10	5 24	6 3	A	6 52	7 19	7 48	8 27	10 6	1 26	2 27	2 33	2 33	2 33	2 33	2 33	2 33	2 33	2 33	2 33	2 33	2 33	2 33	2 33	2 33	2 33	2 33	2 33	2 33	2 33	2 33	
11	Redhouse		5 16	5 31	6 10	A	6 58	7 26	7 53	8 27	10 6	1 33	2 27	2 33	2 33	2 33	2 33	2 33	2 33	2 33	2 33	2 33	2 33	2 33	2 33	2 33	2 33	2 33	2 33	2 33	2 33	2 33	2 33	
14	Zwartkops		5 22	5 38	6 18	A	7 4	7 35	7 59	8 33	10 12	1 33	2 27	2 33	2 33	2 33	2 33	2 33	2 33	2 33	2 33	2 33	2 33	2 33	2 33	2 33	2 33	2 33	2 33	2 33	2 33	2 33	2 33	
16	New Brighton		5 29	5 39	6 19	A	6 57	7 10	7 33	8 5	8 11	8 39	10 18	1 39	2 10	2 23	2 33	2 33	2 33	2 33	2 33	2 33	2 33	2 33	2 33	2 33	2 33	2 33	2 33	2 33	2 33	2 33	2 33	
17	Sydenham		5 35	5 42	6 22	A	7 7	7 07	7 14	7 36	8 45	8 14	8 43	10 23	1 43	2 10	2 23	2 33	2 33	2 33	2 33	2 33	2 33	2 33	2 33	2 33	2 33	2 33	2 33	2 33	2 33	2 33	2 33	
20	Northend		5 40	5 47	6 27	A	7 5	7 19	7 41	8 14	8 19	8 48	9 5	10 28	1 48	2 19	2 28	2 33	2 33	2 33	2 33	2 33	2 33	2 33	2 33	2 33	2 33	2 33	2 33	2 33	2 33	2 33	2 33	
21	PORT ELIZABETH. (R)		5 45	5 52	6 32	A	7 0	7 10	7 24	7 46	8 19	8 24	8 53	10 33	1 53	2 24	2 33	2 33	2 33	2 33	2 33	2 33	2 33	2 33	2 33	2 33	2 33	2 33	2 33	2 33	2 33	2 33	2 33	

SATERDAE.—SATURDAYS.

		203	205	301	207	209	211	351	213	215	217	221	219	223	225	229	231	233	235	243	245	249	253	27	257	273	277	281	289	291		
	UITENHAGE (LR) D	4 55	5 6	5 46	6 9	6 37	7 30	8 7	8 30	9 45	11 45	1 10	1 18	1 28	1 34	1 39	1 45	1 49	1 54	1 59	2 23	2 27	2 33	2 33	2 33	2 33	2 33	2 33	2 33	2 33	2 33	2 33
	De Mist	4 57	5 10	5 49	A	6 39	7 32	8 9	8 38	9 47	11 47	1 10	1 18	1 28	1 34	1 39	1 45	1 49	1 54	1 59	2 23	2 27	2 33	2 33	2 33	2 33	2 33	2 33	2 33	2 33	2 33	2 33
	Despatch	5 4	5 17	6 57	A	6 46	7 42	8 16	8 38	9 54	12 4	1 10	1 18	1 28	1 34	1 39	1 45	1 49	1 54	1 59	2 23	2 27	2 33	2 33	2 33	2 33	2 33	2 33	2 33	2 33	2 33	2 33
	Perseverance	5 10	5 24	6 3	A	6 52	7 48	8 27	8 48	10 6	12 10	1 0	1 10	1 20	1 26	1 31	1 36	1 41	1 46	1 51	2 15	2 19	2 25	2 31	2 37	2 43	2 49	2 55	3 0	3 6	3 12	3 18
	Redhouse	5 16	5 31	6 10	A	6 58	7 4	8 27	8 48	10 12	12 20	1 0	1 10	1 20	1 26	1 31	1 36	1 41	1 46	1 51	2 15	2 19	2 25	2 31	2 37	2 43	2 49	2 55	3 0	3 6	3 12	3 18
	Zwartkops	5 22	5 38	6 18	A	7 4	7 59	8 33	8 53	10 12	12 20	1 0	1 10	1 20	1 26	1 31	1 36	1 41	1 46	1 51	2 15	2 19	2 25	2 31	2 37	2 43	2 49	2 55	3 0	3 6	3 12	3 18
	New Brighton	5 29	5 39	6 19	A	6 57	7 10	7 33	8 5	8 11	8 39	10 18	1 39	2 10	2 23	2 33	2 33	2 33	2 33	2 33	2 33	2 33	2 33	2 33	2 33	2 33	2 33	2 33	2 33	2 33	2 33	2 33
	Sydenham	5 35	5 42	6 22	A	7 7	7 14	7 36	8 9	8 14	8 43	10 23	1 56	2 30	2 44	2 58	3 12	3 26	3 40	3 54	4 8	4 22	4 36	4 50	5 4	5 18	5 32	5 46	6 0	6 14	6 28	6 42
	Northend	5 40	5 47	6 27	A	7 5	7 19	7 41	8 14	8 19	8 48	9 5	10 28	1 51	2 5	2 19	2 33	2 47	3 1	3 15	3 29	3 43	3 57	4 11	4 25	4 39	4 53	5 7	5 21	5 35	5 49	6 3
	PORT ELIZABETH. (R)	5 45	5 52	6 32	A	7 0	7 10	7 24	7 46	8 19	8 24	8 53	10 33	1 54	2 18	2 32	2 46	3 0	3 14	3 28	3 42	3 56	4 10	4 24	4 38	4 52	5 6	5 20	5 34	5 48	6 2	6 16

SONDAE.—SUNDAYS.

		401	301	403	351	427	405	23	407	409	411	413	415	429	417	311	419	29	421	423
	UITENHAGE (LR) D	5 6	5 53	6 40	7 8	7 55	8 2	8 41	10 20	2 3	4 48	5 40	6 23	7 18	7 43	8 32	9 24	10 41	10 55	11 10
	De Mist	5 10	5 57	6 40	7 8	7 55	8 2	8 41	10 20	2 3	4 48	5 40	6 23	7 18	7 43	8 32	9 24	10 41	10 55	11 10
	Despatch	5 17	6 3	6 11	6 3	6 3	6 3	6 3	6 3	6 3	6 3	6 3	6 3	6 3	6 3	6 3	6 3	6 3	6 3	6 3
	Perseverance	5 24	6 11	6 17	6 17	6 17	6 17	6 17	6 17	6 17	6 17	6 17	6 17	6 17	6 17	6 17	6 17	6 17	6 17	6 17
	Redhouse	5 31	6 17	6 24	6 24	6 24	6 24	6 24	6 24	6 24	6 24	6 24	6 24	6 24	6 24	6 24	6 24	6 24	6 24	6 24
	Zwartkops	5 38	6 24	6 31	6 31	6 31	6 31	6 31	6 31	6 31	6 31	6 31	6 31	6 31	6 31	6 31	6 31	6 31	6 31	6 31
	New Brighton	5 45	6 31	6 38	6 38	6 38	6 38	6 38	6 38	6 38	6 38	6 38	6 38	6 38	6 38	6 38	6 38	6 38	6 38	6 38
	Sydenham	5 40	6 27	6 36	6 36	6 36	6 36	6 36	6 36	6 36	6 36	6 36	6 36	6 36	6 36	6 36	6 36	6 36	6 36	6 36
	Northend	5 46	6 32	6 40	6 40	6 40	6 40	6 40	6 40	6 40	6 40	6 40	6 40	6 40	6 40	6 40	6 40	6 40	6 40	6 40
	PORT ELIZABETH. (R)	5 51	6 37	6 45	6 45	6 45	6 45	6 45	6 45	6 45	6 45	6 45	6 45	6 45	6 45	6 45	6 45	6 45	6 45	6 45

A.—Stop slegs om passasiers van plekke ten weste van Uitenhage te laat afklim.
 B.—Stop slegs om passasiers van plekke ten weste van Zwartkops te laat afklim.
 S.—Dui aan dat die trein stilhou slegs as passasiers moet op- of afklim.
 ☞ Besonderhede van Padmotordienste op bladsye 221-252.

A.—Stops only to set down passengers from points west of Uitenhage.
 B.—Stops only to set down passengers from points west of Zwartkops.
 S.—Indicates train will stop only when required to pick up or set down passengers.
 ☞ For Roa. Motor Index see pages 221-252.

PORT ELIZABETH—HUMANSDORP—AVONTUUR—PATENTIE.

(Narrow Gauge Line/Smalspoorlyn.)

1st and 3rd class passengers only.—Slegs 1ste en 3de klas passasiers.

Altitude, Hoogte. Feet, Voet.	Miles, Myl.	STATIONS. STASIES.			STATIONS. STASIES.	
13	—	PORT ELIZABETH (R) D			AVONTUUR D	
62	1	Humewood Road			Siesta	
167	2	Valley			Haarlem	
262	5	Emerald Hill			Ongeloen	
380	6	Bog Farm			Gaviota	
	9	Lorraine			Mispund	
534	11	Theescombe			Nieuweplaats	
663	14	Chelsea			Bruinklip	
695	15	Green Bushes			Lauterwater	
732	17	Progress			Krakeel	
771	19	St. Albans			Joubertina	
777	23	Geduldsvier			Twee Rivieren	
784	25	Witteklip			Heights	
816	27	Van Stadens			Kompagniesdrift	
837	29	Sunnyside			Kammiebos	
724	33	Thornhill			Jagersbosch	
747	37	Summit			Melkhoutkraal	
100	45	Loerie			Assegaaibosch	A D
24	47	Melon			Majoorskraa	
23	50	Gamtoos			Essenbosch	
					Twee Streams	
23	—	Gamtoos D			Salielaagte	
43	53	Togo			Billsen	
48	53	Bodker			Kerkplaats	
61	56	Wagondrift			Kruisfontein	
71	57	Duplex			Humansdorp	A D
71	58	Hankey			Driewerwe	
118	59	Centerton			The Burns	
200	65	Gonnakop			Jeffreys Baai	
180	67	Patentie			Kabeljaans	
					Mondplaas	
23	50	Gamtoos			Gamtoos	A
302	53	Mondplaas			Patentie D	
45	58	Kabeljaans			Gonnakop	
830	62	Jeffreys Bay			Centerton	
288	65	The Burns			Hankey	
380	67	Driewerwe			Duplex	
					Wagondrift	
502	70	Humansdorp			Bodker	
744	73	Kruisfontein			Togo	
811	77	Kerkplaats			Gamtoos	A
678	81	Billsen				
670	87	Salielaagte				
920	91	Twee Streams				
876	95	Essenbosch				
620	100	Majoorskraal				
677	102	Assegaaibosch				
745	106	Melkhoutkraal				
906	110	Jagersbosch				
960	114	Kammiebos				
1190	119	Kompagniesdrift				
1750	125	Heights				
1727	130	Twee Rivieren				
1785	135	Joubertina				
1876	140	Krakeel				
2162	144	Lauterwater				
2200	148	Bruinklip				
2400	151	Nieuweplaats				
2447	156	Mispund				
2440	159	Gaviota				
2603	162	Lorraine				
2686	167	Ongeloen				
2628	170	Haarlem				
2859	177	Siesta				
		AVONTUUR A				

Passengers between Port Elizabeth and Humansdorp are conveyed by Road Motor, For particulars of service in operation, see pages 282, 283 Services No. 155, 155A.

Passengers between Humansdorp and Avontuur are conveyed by Road Motor. For particulars of service in operation, see page 286. Service No. 166.

Passasiers tussen Avontuur en Humansdorp word per Padmotor vervoer. Besonderhede van die diens in werking op bladsy 286. Diens No. 166, aangetoon.

Passasiers tussen Humansdorp en Port Elizabeth word per Padmotor vervoer. Besonderhede van die diens in werking op bladsy 282, 283. Diens Nos. 155, en 155A aange- toon.

For Road Motor Index see pages 221-252.

Besonderhede van Padmotordienste op bladsye 22.-252.

Badly marked packages may mean lost packages and claims.
Onduidelik gemerkte pakkette raak seek met gevolglike eise.

OUTSHOORN—CALITZDORP.

Altitude. Hoogte. Feet. Voet.	Miles. Myl.	STATIONS. STASIES.	Wed., Fri., Woen., Vry.	Mon. Maan.	STATIONS. STASIES.	Wed., Fri., Woen., Vry.	Mon. Maan.
			511	513		510	512
1003	..	OUTSHOORN..... (LR) D	6 30	7 30	CALITZDORP..... D	11 15	12 0
1075	3	Kansa.....	6 42	7 42	Remhoogte.....	11 30	12 15
980	7	Armoed.....	7 0	7 59	Badshoogte.....	11 55	12 37
970	9	Wynandsrivier.....	7 19	8 15	Dongas.....	12 13	12 55
950	11	Hoopvol.....	7 33	8 27	Grundell.....	S	S
912	13	Kerkrand.....	7 51	8 41	Vleirivier.....	12 34	1 14
880	15	Kruisrivier.....	8 8	8 56	Middelpad.....	12 56	1 36
860	17	Middelpad.....	8 23	9 8	Kruisrivier.....	1 7	1 47
835	20	Vleirivier.....	8 41	9 26	Kerkrand.....	1 24	2 17
787	22	Grundell.....	S	S	Hoopvol.....	1 40	2 17
793	23	Dongas.....	9 1	9 46	Wynandsrivier.....	1 53	2 28
805	25	Badshoogte.....	9 19	10 1	Armoed.....	2 11	2 44
870	32	Remhoogte.....	9 49	10 29	Kansa.....	2 31	3 1
780	35	CALITZDORP..... A	10 10	10 50	OUTSHOORN..... (LR) A	2 55	3 25

S.—Indicates train will stop only when required to pick up or set down passengers.
 Passenger accommodation is provided on the following goods trains, when run: 6.0 Tue., Thur., Calitzdorp—Oudtshoorn; 2.0 Tue., Thur., Oudtshoorn—Calitzdorp.

S.—Dui aan dat die trein slegs stilstou as passasiers moet op- of afklim.
 Die volgende goederetreine, wanneer hulle loop, verskaf akkommodasie vir passasiers: 6.0 Din., Don., Calitzdorp—Oudtshoorn; 2.0 Din., Don., Oudtshoorn—Calitzdorp.

GEORGE—KNYSNA.

Miles. Myl.	STATIONS. STASIES.	Tue., Thur., Di., Do., Sat. up to/ tot 7/2/50.	Thur., Mon., Don., Maan., from/ vanaf 9/2/50.	No. Sun. Uitg. Son.	Altitude. Hoogte. Feet. Voet.	STATIONS. STASIES.	Not Sun. Uitg. Son.	Mon., Fri., Maan., Vry.	Wed. Woen. up to/ tot 1/2/50.
		503	503	505			504	506	506
..	GEORGE..... (LR) D	8 30	8 30	1 20	6	KNYSNA..... D	9 15	2 40	2 40
7	Victoria Bay.....	8 52	8 52	1 42	5	Brenton.....	9 17	2 42	2 42
8	Kaaimansrivier.....	S	S	S	234	Belvidere.....	9 23	2 48	2 48
9	Wilderness.....	9 2	9 2	1 52	296	Keytersnek.....	9 29	2 54	2 54
11	Fairy Knowe.....	9 4	9 4	1 56	41	Goukamma.....	9 50	3 15	3 15
12	Serpentine.....	9 8	9 8	2 0	78	Mietierug.....	S	S	S
14	Duiwerivier.....	9 14	9 14	2 6	58	Ruigtelei.....	10 14	3 42	3 42
14	Duiwerivier.....	9 23	9 23	2 16	29	Sedgefield.....	10 24	3 52	3 52
17	Rondevallei.....	9 31	9 31	2 23	19	Bleshoender.....	S	S	S
18	Dennebos.....	S	S	S	10	Swartelei.....	10 36	4 4	4 4
20	Swartelei.....	9 40	9 40	2 32	22	Dennebos.....	S	S	S
21	Bleshoender.....	S	S	S	14	Rondevallei.....	10 45	4 16	4 16
23	Sedgefield.....	9 52	9 52	2 44	13	Duiwerivier.....	10 58	4 29	4 29
27	Ruigtelei.....	10 9	10 9	2 56	11	Serpentine.....	11 3	4 35	4 35
29	Mietierug.....	S	S	S	13	Fairy Knowe.....	11 7	4 38	4 38
32	Goukamma.....	10 36	10 36	3 20	25	Wilderness.....	11 17	4 43	4 43
36	Keytersnek.....	10 51	10 51	3 36	44	Kaaimansrivier.....	11 19	4 48	4 48
38	Belvidere.....	10 57	10 57	3 42	154	Victoria Baai.....	11 29	4 58	4 58
40	Brenton.....	11 3	11 3	3 48	740	GEORGE..... (LR) A	12 4	5 33	5 33
42	KNYSNA..... A	11 15	11 15	4 0					

S.—Indicates train will stop only when required to pick up or set down passengers.

Passenger accommodation is provided on the following goods trains (when run): 8.10 Mondays, Wednesdays, Fridays, George to Knysna up to 7/2/50 thereafter 8.10 Tuesdays, Wednesdays, Fridays and Saturdays. A goods train will also depart from Knysna at 2 25 to George on Tuesdays, Thursdays and Saturdays up to 4/2/50, thereafter at 2 25 p.m. on Tuesdays, Wednesdays, Thursdays and Saturdays.

For Road Motor index see pages 221-252.

S.—Dui aan dat die trein slegs stilstou as passasiers moet op- of afklim.

Akkommodasie vir passasiers word op die volgende goederetreine verskaf (wanneer hulle loop): 8.10 Maandae, Woensdae, Vrydae, George na Knysna tot 7/2/50 daarna 8.10 Dinsdae, Woensdae, Vrydae en Saterdag. 'n Goederetrein sal ook om 2 25 van Knysna na George vertrek op Dinsdae, Donderdae en Saterdag tot 4/2/50, daarna om 2 25 op Dinsdae, Woensdae, Donderdae en Saterdag.

Besonderhede van Padmotordienste op bladsye 221-252.

Please address baggage clearly

Adresseer bagasie asseblief duidelik

ROSMEAD—GRAAFF-REINET—KLIPPLAAT—PORT ELIZABETH.

Miles. Myl.	STATIONS STASIES.	Daily. Daag- lks.	Sun. Son.	Not Sun., Mon. Uitg. Son., Maan.	Sun. Son.	Wed., Fri., Mon. Woen., Vry. Maan. Up to Tot 6/2/50	Wed., Sun. Woen., Son. From/Vanaf 8/2/50	Mon. Maan.,												
		301	351	351	311	1303	1303	373												
..	ROSMEAD..... (R).. D					11 10	11 10	21 35												
8	Middelburg.....					1 30	1 30	2 50												
13	Erin.....					S	S	S												
18	Duarslei.....					1 55	1 55	3 21												
23	Barendskraal.....					2 9	2 9	3 42												
28	Roodhoogte.....					2 24	2 24	4 21												
32	Jachtpoort.....					2 42	2 42	4 43												
36	Lootsberg.....					3 8	3 8	5 19												
43	Blaauwater.....					3 33	3 33	5 49												
50	Bethesda Road.....					3 52	3 52	6 6												
57	Coloniesplaats.....					4 10	4 10	6 24												
66	Letskraal.....					4 36	4 36	6 50												
71	Elandsloof.....					S	S	S												
76	Glenharry.....					5 4	5 4	7 19												
80	Willow Slopes.....					S	S	S												
83	Pretoriuskloof.....					5 25	5 25	7 36												
92	Murray.....					5 53	5 53	8 0												
99	Graaff-Reinet..... (LR) { A D	8 0				6 15	6 15	8 25												
101	Adendorp.....	8 4				6 30	6 30	9 20												
104	Rynheath.....	S				6 39	6 39	S												
112	Charwood.....	8 33				S	S	S												
118	Kendrew.....	8 53				7 2	7 2	9 50												
126	Marais.....	9 15				7 19	7 19	10 6												
138	Aberdeen Road.....	9 50				7 37	7 37	10 26												
146	Oatlands.....	10 20				8 10	8 10	11 1												
151	Sazonv.....	10 33				8 41	8 41	11 32												
161	Klipplaat..... (LR).. A	11 1				8 53	8 53	11 43												
						9 20	9 20	12 11	Tue/Din.											
161	Klipplaat..... (LR) D	11 25	12 35	12 35	11 30															
165	Hardwood.....	S	S	S	S															
171	Mount Stewart.....	11 56	1 4	1 4	1 51															
181	Barroo.....	12 32	1 44	1 44	2 23															
190	Haasfontein.....	1 8	2 3	2 3	2 41															
197	Wolfontein.....	1 29	2 24	2 24	3 4															
202	Kleinpoort.....	1 47	2 45	2 45	3 21															
208	Cockscomb.....	2 3	3 0	3 0	3 36															
213	Sapamma.....	2 15	3 11	3 11	3 47															
220	Glennconnor.....	2 35	3 31	3 31	4 7															
227	Kariega.....	3 0	3 52	4 5	4 27															
232	Stembokvlakte.....	S	S	S	S															
241	Bluecliff.....	3 34	4 25	4 25	5 1															
252	Oentlives.....	4 10	4 58	5 20	5 38															
256	Sandfontein.....	4 22	5 10	5 32	5 50															
263	Uitenhage..... (LR) { A D	4 41	5 29	5 51	6 9															
268	Despatch.....	5 6	5 53	6 9	6 39															
271	Perseverance.....	5 17	6 3	D	6 50															
274	Redhouse.....	S	S	D	S															
277	Zwartkops.....	5 31	6 17	D	7 4															
280	New Brighton.....	5 38	6 24	6 42	7 11															
281	Sydenham.....	5 45	C	D	7 18															
283	Northend.....	5 50	C	D	7 23															
284	PORT ELIZABETH..... (R).. A	5 55	C	D	7 28															
		6 0	6 45	7 0	7 33															

C.—Stops only to set down passengers from points west of Zwartkops.
 D.—Stops only to set down passengers from points west of Uitenhage.
 S.—Indicates train will stop only when required to pick up or set down passengers.
 Passenger accommodation is provided on the following goods trains (when run): 8.25
 Not Sundays and 1155 Tue., Thur., Sat., Rosmead to Graaff-Reinet.
 For Road Motor Index see pages 221-252.

C.—Stop slegs om passasiers van plekke ten weste van Zwartkops te laat afklim.
 D.—Stop slegs om passasiers van plekke ten weste van Uitenhage te laat afklim.
 S.—Dui aan dat die trein stilhou slegs as passasiers moet op- of afklim.
 Akkommodasie vir passasiers word op die volgende goederetreine verskaf (wanneer hulle loop) 8.25
 Uitg. Sondae en 1155 Dins., Don., Sat., Rosmead na Graaff-Reinet.
 Besonderhede van admotordienste op bladsye 221-252.

PORT ELIZABETH—KLIPPLAAT—OUDTSHOORN—MOSELBAAI/MOSSEL BAY.

Myl. Miles.	STASIES. STATIONS.	Sat. *	Uitg. Sat. Not Sat.	Maan., Woen., Vry. Mon., Wed., Fri. tot/up to 6/2/50.	Woen., Son. Wed., Sun. vanaf/from 8/2/50.				
		52/53	8/7	1303	1303				
1	PORT ELIZABETH (R) D	11 30	8 0	D	D				
3	Northend								
5	Sydenham								
7	New Brighton								
10	Zwartkops		8 12B						
13	Redhouse		8 18B						
16	Perseverance		8 24B						
	Despatch		8 31B						
21	Uitenhage (LR) { A D	12 11	8 44						
23	Sandfontein		8 54						
32	Centurion		9 12B						
43	Bluecliff		9 21B						
52	Stembokvlei		9 47B						
57	Kariega		B						
64	Glencannon		10 18B						
71	Sapkama		10 38B						
78	Cockscomb		11 0B						
82	Kleinpoort		11 23B						
87	Wolvetfontein		11 48B						
94	Haasfontein		12 7B						
103	Barroe		12 24B						
113	Mount Stewart		12 46B						
119	Hardwood		1 14B						
			B						
123	Klipplaat (LR) { A D	4 18 4 23	1 44	9 20	9 20				
137	Humefield		2 2	9 35	9 35				
142	Fern		2 34	10 7	10 7				
150	Miller		2 52	10 25	10 25				
154	Eenzaam		3 8	10 46	10 46				
156	Draaisberg		S	D	D				
161	Fullarton		3 26	D	D				
165	Knoetze		3 40	11 17	11 17				
170	Solitree		3 51	11 28	11 28				
173	Oven		S	D	D				
178	Skerpkop		4 15	11 52	11 52				
185	Willowmore		S	D	D				
196	Antonie	6 35	4 52	12 29	12 29				
209	Vondeling		5 30	1 17	1 17				
215	Toerwater		6 1	1 53	1 53				
222	Unionsdaleweg		6 15	2 7	2 7				
229	Struisvogel	8 2	6 35	2 26	2 26				
234	Snyberg		S	D	D				
236	Scholtz		7 8	2 59	2 59				
240	Rooiloop		S	D	D				
246	Vlakteplaats		7 29	3 29	3 29				
249	Aangenaam		7 46	3 36	3 36				
253	Stompdriif		7 56	3 46	3 46				
256	Middelplaats		S	D	D				
258	Deiport		8 16	4 6	4 6				
261	Le Roux		S	D	D				
266	Hazenjacht		8 32	4 21	4 21				
269	Van Wyke Kraai		8 46	4 34	4 34				
272	Stolsvlei		8 56	4 43	4 43				
			S	D	D				
278	Oudtshoorn (LR) { A D	10 20 10 25	9 21	5 8	5 8				
280	Friesland		9 31	5 18	5 18				
284	Kandelaars		S	D	D				
289	Blossoms		9 47	5 34	5 34				
291	Zebra		S	D	D				
297	Holgate		10 18	6 0	6 0				
302	Camfer		10 38	6 18	6 18				
305	Brow		10 59	6 39	6 39				
308	Topping		S	D	D				
314	Power		S	D	D				
323	George (Knysna, op bladsy 113) (LR) { A D	12 55	11 55 12 34 12 44	7 35 8 14 8 24	7 35 8 14 8 24				
327	Gueyang		S	D	D				
330	Schimmelskranz		1 5	8 45	8 45				
335	Outenquo		1 25	9 3	9 3				
341	Grootbrakrivier	2 0	1 47	9 25	9 25				
344	Torrens		S	D	D				
345	Rhosok		2 2	9 40	9 40				
347	Little Brak		2 10	9 46	9 46				
350	Hartenbosstrand		2 25	10 0	10 0				
351	Voorlaai		2 29	10 4	10 4				
355	MOSELBAAI (LR) A	2 40	2 45	10 20	10 20				

Van/From Johannesburg.

Van/From Johannesburg.

Uitg. Son. - Not Sun.

Din., Don., Sat., Tue., Thur., Sat.

Don., Mean./Thu., Mon.

B—Stop slegs op versoek as passasiere na plekke ten weste van Klipplaat moet opklim.
 D—Stop slegs as passasiere van plekke ten noorde van Klipplaat moet afklim.
 S—Dui aan dat die trein stilhou slegs as passasiere moet op- of afklim.
 * Vervoer 1ste en 2de klas passasiere van Port Elizabeth na Kaapstad, ook (mits akkommodasie beskikbaar is) na en van stasies waar tye aangetoon word. Sal nie plaaslike passasiere tussen Port Elizabeth en Uitenhage (ingesluit) vervoer nie.

B—Stops only on request to pick up passengers to points west of Klipplaat.
 D—Stops only to set down passengers from points north of Klipplaat.
 S—Indicates train will stop only when required to pick up or set down passengers.
 * Conveys 1st and 2nd class passengers from Port Elizabeth to Cape Town also (provided accommodation is available) to and from stations where times are shown. Does not convey local passengers between Port Elizabeth and Uitenhage (inclusive).

Besonderhede van Padmotordienste op bladsye 221-252.

For Road Motor Index see pages 221-252.

Maak voorsiening vir u toekoms. Deponeer u spaargeld in die Posspaar-bank.

Provide for your future. Deposit your savings in the Post Office Savings Bank.

MOSSEL BAY/BAAI—OUDTSHOORN—KLIPPLAAT—PORT ELIZABETH.

Altitude. Hoogte. Feet. Voet.	STATIONS. STASIES.	Sat.	Not Sat., Sun. Uitg., Sat., Son.	Mon., Fri. Maan., Vry.	Wed. Woen. Up to/Tot 1/2/50.	Sun. Son. ★
21	MOSSEL BAY..... (LR) D	350/351	350/351	1300	1300	50/51
28	Voorbaai.....	10 25	10 25	4 0	4 0	12 10
79	Hartenbosstrand.....	10 33	10 33	4 8	4 8	
21	Little Brak.....	10 42	10 42	4 17	4 17	
114	Rhebok.....	10 52	10 52	4 28	4 28	
84	Tergriet.....	10 59	10 59	4 36	4 36	
14	Great Brak River.....	S	S	E	E	
651	Outeniqua.....	11 17	11 17	4 54	4 54	12 48
597	Schimmelskrantz.....	11 53	11 53	5 29	5 29	
628	Gwayang.....	12 11	12 11	5 46	5 46	
740	George (for Knysna, see page 113) (LR) A D	12 40	12 40	6 15	6 15	2 17
1656	Power.....	1 0	1 0	6 25	6 25	
2433	Topping.....	1 52	1 52	7 17	7 17	
2200	Brose.....	S	S	E	E	
1941	Camfer.....	S	S	E	E	
1857	Holgate.....	2 57	2 57	8 18	8 18	
1580	Zebra.....	3 11	3 11	8 31	8 31	
1473	Blossoms.....	3 27	3 27	8 45	8 45	
1112	Kandelaars.....	S	S	E	E	
1089	Friesland.....	3 45	3 45	9 2	9 2	
1003	Oudtshoorn (LR) A D	4 7	4 7	9 23	9 23	5 20
1099	Stolselakte.....	4 27	4 27	9 33	9 33	
1176	Van Wyks Kraal.....	S	S	E	E	
1317	Hazenjacht.....	4 49	4 49	9 52	9 52	
1341	Le Roux.....	5 0	5 0	10 1	10 1	
1275	Delpor.....	5 17	5 17	10 15	10 15	
1354	Middelplaats.....	S	S	E	E	
1381	Stomptdrift.....	5 30	5 30	10 26	10 26	
1483	Aangenaam.....	S	S	E	E	
1530	Vlakteplaats.....	5 49	5 49	10 42	10 42	
1638	Rooiloop.....	5 59	5 59	10 51	10 51	
1675	Scholtz.....	6 15	6 15	11 4	11 4	
106J	Snyberg.....	S	S	E	E	
1765	Struisvogel.....	6 38	6 38	11 26	11 26	
1922	Uniondale Road.....	S	S	E	E	
2035	Toerwater.....	7 17	7 12	11 59	11 59	7 32
2203	Vondeling.....	7 40	7 35	12 20	12 20	
3041	Antonie.....	8 3	7 52	12 35	12 35	
2769	Willowmore.....	8 48	8 37	1 25	1 25	
2587	Skerpkop.....	9 18	9 7	1 55	1 55	9 3
2421	Oven.....	S	S	E	E	
2317	Solilree.....	9 50	9 39	2 26	2 26	
2142	Knoetze.....	S	S	E	E	
2016	Fullarton.....	10 10	9 50	2 45	2 45	
2115	Draaiberg.....	10 19	10 8	2 53	2 53	
2151	Eenzaam.....	S	S	3 12	3 12	
2235	Miller.....	S	S	E	E	
2689	Ferr.....	10 51	10 44	3 46	3 46	
2470	Humeveld.....	11 15	11 9	E	E	
3032	Klipplaat..... (LR) A D	11 27	11 21	4 20	4 20	
2045	Hardwood.....	12 0	11 54	4 53	4 53	
2146	Mount Stewart.....	12 35	12 35	5 3	5 3	11 22
2257	Barroe.....	S	S	E	E	
1841	Haasfontein.....	1 4	1 44			
1842	Wolfontein.....	2 3	2 3			
1873	Kleinpoort.....	2 24	2 24			
1414	Cockscomb.....	3 45	3 45			
1010	Sapkanma.....	3 0	3 0			
722	Glencannon.....	3 11	3 11			
540	Kariega.....	3 31	3 31			
555	Stembokvlakte.....	3 52	4 5			
405	Bluecliff.....	S	S			
498	Centlivera.....	4 25	4 42			
490	Sandfontein.....	4 58	5 20			
169	Uitenhage (LR) A D	5 10	5 32			
85	Despatch.....	5 29	5 51			
31	Perseverance.....	5 53	6 9			
28	Redhouse.....	6 3	C			
17	Zwartkops.....	6 17	C			
37	New Brighton.....	6 24	C			
19	Sydenham.....	A	C			
11	Northend.....	A	C			
13	PORT ELIZABETH..... (R) A	6 45	7 0			3 50

A—Stops only to set down passengers from points west of Zwartkops.
 C—Stops only to set down passengers from points west of Uitenhage.
 E—Stops only to pick up passengers for points north of Klipplaat.
 S—Indicates train will stop only when required to pick up or set down passengers.
 ★ Conveys 1st and 2nd class passengers from Cape Town to Port Elizabeth, also (provided accommodation is available) to and from stations where times are shown. Does not convey local passengers between Uitenhage (inclusive) and Port Elizabeth.

For Road Motor Index see pages 221-252.

A—Stop slegs as passasiers van plekke ten weste van Zwartkops moet afklim.
 C—Stop slegs as passasiers van plekke ten weste van Uitenhage moet afklim.
 E—Stop slegs as passasiers na plekke ten noorde van Klipplaat moet opklim.
 S—Dui aan dat die trein stilhou slegs as passasiers moet op- of afklim.
 ★ Vervoer 1ste en 2de klas passasiers van Kaapstad na Port Elizabeth, ook (mits akkommodasie beskikbaar is) na en van stasies waar tye aangetoon word. Sal nie plaaslike passasiers tussen Uitenhage (ingesluit) en Port Elizabeth vervoer nie.

Besonderhede van Padmotordienste op bladsye 221-252.

Time is money. Save both. Send a telegram.

Tyd is geld. Spaar albei. Stuur 'n telegram.

JOHANNESBURG—ZEERUST—MAFEKING.

Altitude, Hoogte, Feet, Voet.	Miles, Myl.	STATIONS, STASIES.	Tues., Thur., Dins., Don., Sat.	Daily, Daaglik.	Daily, Daaglik.	Mons., Weds., Vry.	STATIONS, STASIES.	Tues., Thurs., Sat. 1st and 2nd classes. Dins., Don., Sat. 1ste en 2de klas.	Daily, Daaglik.	Daily, Daaglik.	Mon., Wed., Fri., Maan., Vry.
			342	C	324	A		326	1399	317	343
5735	1	JOHANNESBURG					MAFEKING.....(R) D	10 10	6 30	8 20	
5699	1	Braamfontein		9 45	6 45	9 0	MacMullins....."		S	8 26	
5712	2	Mayfair.....		9 51	7 2		Cowan's Post....."		6 44	8 38	
5653	4	Langlaagte.....		9 56			Buurmansdrift....."		6 51	8 46	
5577	6	Newclare.....					Slurry....."		7 0	8 56	
5617	7	Maraisburg.....					Zeekoe....."		S	9 8	
5595	9	Florida.....					Ottoshoop.....		7 22	9 24	
5725	12	Roodepoort.....					Windheuwel.....		7 25	9 25	
5870	18	Lulpaardsvlei.....					Buffelshoek.....		7 27	9 30	
5709	20	Krugersdorp.....		6 45	10 32	7 42	Zendelingspost.....		7 34	9 38	
5657	22	West Rand.....		S	10 37	7 54	Lucerne.....		7 40	9 45	
5425	26	Ferguson.....		7 14	10 39	8 1	Zeerust.....(LR) A	11 44	8 7	10 15	
5160	30	Battery.....		7 26	10 42	8 11	Renbaan.....	12 2	8 17	10 30	
4943	36	Tarlton.....		S	10 53	8 11	Woodbine.....		8 25	10 39	
4822	37	Orient.....		S	11 2	8 20	Vaalkop.....		8 34	10 49	
4682	39	Moloney.....		7 56	11 14	8 33	Waalkop.....		8 38	10 53	
		Magaliesburg (for Schoemansville, see page 38)		8 40	11 18	8 37	Wilgeboomspruit.....		8 47	11 3	
5107	44	Watershed.....			11 29	8 50	Marico West.....		9 1	11 17	
5211	46	Flakdrift.....			11 39	9 3	Groot Marico.....		9 9	11 25	
5207	50	Breetsvlei.....			11 43	9 28	Mangope.....		9 15	11 31	
5193	53	Cyterbult.....			12 4	S	Twyfelspoort.....		9 21	11 41	
5065	59	Boons.....			12 13	9 52	Rondavel.....		9 31	11 50	
5100	62	Middellaagte.....			12 37	10 18	Vleidraai.....		9 38	11 57	
5041	67	Metz.....			12 44	10 26	Zwarttruggens.....		S		
5195	73	Derby.....			12 55	10 38	Mazista.....	1 38	10 6	12 28	
5311	76	Dessing.....			1 9	11 0	Twinbrook.....		10 26	12 56	
5209	81	Koster.....(LR) A			1 18	11 9	Chidima.....	2 44	10 36	1 8	
5093	90	Chidima.....			1 37	11 29	Twinbrook.....	3 14	10 49	1 22	
4784	94	Zwarttruggens.....			2 3	12 1	Metz.....		11 10	1 44	
4377	97	Mazista.....			2 20	12 14	Middellaagte.....		11 40	2 19	
4099	104	Zwarttruggens.....			2 33	12 24	Boons.....		11 53	2 31	
	110	Vleidraai.....			2 43	12 50	Cyterbult.....		12 3	2 40	
4082	116	Rondavel.....			3 2	1 12	Breetsvlei.....		12 17	2 53	
3995	117	Twyfelspoort.....			3 23	1 28	Flakdrift.....		12 28	3 3	
3983	120	Mangope.....			3 32	S	Watershed.....		12 39	3 15	
3585	124	Groot Marico.....			3 40	1 54	Magaliesburg (Schoemansville, op bladsy 38).....(LR) A	4 42	12 56	3 33	
3682	125	Marico West.....			3 55	2 8	Moloney.....	4 48	1 4	3 41	
3867	132	Wilgeboomspruit.....			4 2	2 14	Tarlton.....		1 14	3 52	
3875	136	Vaalkop.....			4 5	2 17	Battery.....		1 19	3 55	
3843	137	Woodbine.....			4 18	2 35	West Rand.....		1 35	4 13	5 46
3831	141	Renbaan.....			4 29	2 46	Krugersdorp.....(LR) A		1 45	4 25	6 48
3869	147	Zeerust.....(LR) A			4 33	2 51	Lulpaardsvlei.....		1 49	4 31	S
4193	154	Lucerne.....			4 41	3 1	Roodepoort.....		1 54	4 38	S
4300	157	Zendelingspost.....			5 2	3 20	Florida.....		2 11	5 5	7 43
4501	159	Buffelshoek.....			5 12	3 30	Maraisburg.....		2 22	5 18	8 23
4726	163	Windheuwel.....			5 31	3 51	Newclare.....		2 33	5 32	S
4686	166	Ottoshoop.....			5 40	4 4	Langlaagte.....		2 39	5 37	S
4693	170	Zeekoe.....			5 51	4 14	Mayfair.....		2 49	5 47	8 54
4594	175	Slurry.....			6 4	4 28	Braamfontein.....(R) A				
4527	178	Buurmansdrift.....			6 17	4 42	JOHANNESBURG				
4446	181	Cowan's Post.....			6 19	4 43					
4301	185	MacMullins.....			S	S					
4194	189	MAFEKING.....(R) A			S	S					

For connections to Kimberley and Bulawayo, see pages 124 to 127.

Tues., Thurs., Sat.—Dins., Don., Sat.

Aansluitings na Kimberley en Beelawajo, sien bladsy 124 tot 127.

Passenger accommodation is provided on the following goods trains (when run): Mafeking dep 1 10 p.m. (Sat. 1 14 0) to Zeerust except Sun. Passengers accommodated word op die volgende goederreine verskaf (wanneer dit loop): Mafeking ver. 1 10 nm. (Sat. 1 14 0) na Zeerust behalve Son.

- A.—Stops between Krugersdorp and Mafeking to pick up passengers to points north of Mafeking only conveys first and second class passengers only.
 - B.—Conveys passengers from stations north of Mafeking. Provided accommodation is available, also conveys passengers to and from stations where times are shown. Stops where required between Mafeking and Krugersdorp to set down passengers from points north of Mafeking.
 - C.—Dining Car on train.
 - S.—Indicates train will stop only when required to pick up or set down passengers.
- For Road Motor Index see pages 221-252.

- A.—Hou tussen Krugersdorp en Mafeking stil om passasiers net na plekke ten noorde van Mafeking te laat opklim en vervoer slegs eerste- en tweedeklaspassasiers.
 - B.—Vervoer passasiers van stasies ten noorde van Mafeking. Mits akkommodasie beskikbaar is, vervoer ook passasiers na en van stasies waar tye aangetoon word. Hou stil waar nodig tussen Mafeking en Krugersdorp om passasiers van plekke ten noorde van Mafeking te laat afklim.
 - C.—Eetsalon aan trein.
 - S.—Dui aan dat die trein stilhou slegs wanneer dit nodig is om passasiers te laat op- of afklim.
- Besonderhede van Padmotordienste op bladsy 221-252.

JOHANNESBURG—LICHTENBURG—PUDIMOE.

Myl. Miles.	STASIES. STATIONS.	Uitg. Son. Not Sun.	Woen./Wed. vanaf/ from 1/2/50	Son., Din., Don., Sun., Thur.	Sat.	Maan., Woen., Vry. Mon., Wed., Fri.	STASIES. STATIONS.	Don./Thur. vanaf/ from 2/2/50	Din., Don., Sat., Tue., Thur., †	Uitg. Son. Not Sun.	Uitg. Son. Not Sun.	Son. Sun.	Maan. Mon.
	JOHANNESBURG..... (LR) D	1328/328		16/314/320	16/314	16/314	PUDIMOE..... (LR) D	313	335	329/1329	317/1317	1317	343/341/347/9
1	Braamfontein.....	10 15		7 45	7 45	7 45	Myra.....	4 0	5 45				6 0
2	Mayfair.....						Rama.....	4 19S	5 56S				6 19S
4	Langlaagte.....	10 26					Siloam.....	4 44S	6 13S				6 44S
6	Newclare.....						Uitvalskop.....	4 52S	6 20				6 52S
7	Maraisburg.....						Matjiespruit.....	5 9	6 31				7 9
9	Florida.....						Amalla.....	S	S				S
12	Roodepoort.....						Hester.....	5 39	6 55				7 47
18	Lulpaardsvlei.....						Baccata.....	5 55S	7 8S				8 33
20	Krugersdorp.....	10 59		8 29	8 29	8 29	Schweizer Reneke.....	S	S				S
26	Robinson.....	11 4		8 34	8 34	8 34	Berseba.....	6 45	7 41				8 55
28	Randfontein.....						Hallattshope.....	7 6S	7 56S				9 16S
34	Middelvlei.....						Migdol.....	7 23	8 7				9 35
38	Vleikop.....						Delareyville.....	7 53	8 35				10 13
44	Bank.....						Barberspan.....	8 11S	8 46				10 31S
48	Maizelands.....						Bosjes.....	9 0	9 25				11 12
52	Oberholzer.....						Europafric.....	9 20	9 42				11 40
59	Welverdiend.....						Sannieshof.....	9 39S	9 59				11 59S
69	Rysmierbult.....						Zooihuis.....	9 50S	10 8S				12 10S
76	Buckingham.....						Beesteput.....	10 5	10 21				12 35
79	Gromofont.....						Vernaas.....	10 18S	10 31S				12 48S
83	Nolte.....						Gerdau.....	10 25S	10 37S				12 55S
89	Ventersdorp.....						Lutterloh.....	10 55	11 0				1 28
94	Elandskuil.....						Oppaslaagte.....	11 14	11 14				1 55
97	Ratsegaai.....						Colligny.....	11 28	11 25				2 8S
103	Makokskraal.....						Lichtenburg.....	11 41	11 35				2 21
107	Korhaan.....						Lottie.....	12 15	11 55				2 45
114	Bodenstein.....						Rietgat.....			7 10	11 30	11 30	6 5
116	Tadudi.....						Halfpad.....			7 15S	11 35S	11 35S	6 10S
123	Colligny.....						Syferpan.....			7 21S	11 44	11 44	6 19S
123	Colligny.....						Colligny.....			7 30S	11 52S	11 52S	6 30S
127	Syferpan.....						Tadudi.....			7 39S	11 59S	11 59S	6 40S
131	Halfpad.....						Bodenstein.....			7 58	12 15	12 15	7 0
134	Rietgat.....						Tadudi.....						
138	Lottie.....						Bodenstein.....						
139	Lichtenburg.....						Korhaan.....						
123	Colligny.....						Makokskraal.....						
131	Syferpan.....						Ratsegaai.....						
140	Gerdau.....						Elandskuil.....						
147	Vernaas.....						Ventersdorp.....						
152	Beesteput.....						Nolte.....						
154	Zooihuis.....						Gromofont.....						
159	Sannieshof.....						Buckingham.....						
163	Europafric.....						Rysmierbult.....						
167	Bosjes.....						Welverdiend.....						
175	Barberspan.....						Oberholzer.....						
184	Delareyville.....						Maizelands.....						
194	Rietpan.....						Bank.....						
199	Migdol.....						Vleikop.....						
209	Hallattshope.....						Middelvlei.....						
214	Berseba.....						Randfontein.....						
221	Schweizer Reneke.....						Robinson.....						
227	Baccata.....						Krugersdorp.....						
232	Hester.....						Lulpaardsvlei.....						
239	Amalla.....						Roodepoort.....						
243	Matjiespruit.....						Florida.....						
247	Uitvalskop.....						Maraisburg.....						
251	Siloam.....						Newclare.....						
253	Rama.....						Langlaagte.....						
259	Myra.....						Mayfair.....						
264	PUDIMOE.....						Braamfontein.....						
							JOHANNESBURG.....						

S.—Indicates train will stop only when required to pick up or set down passengers.
 Passengers accommodation is provided on the following goods trains (when run):
 4 25 Tues., Thurs. and Sat., Colligny to Pudimoe.
 2 30 Sun., Pudimoe to Colligny.
 3 20 Wed., Fri., Pudimoe to Colligny.
For Road Motor Index see pages 221-252.

S.—Dui aan dat die trein stilstou stegs as passasiers moet op of afklim.
 Akkommodasie vir passasiers word op die volgende goedere-treine (wanneer buite loop) verskat:
 4 25 Dins., Don., en Sat., Colligny na Pudimoe.
 2 30 Sob., Pudimoe na Colligny.
 3 20 Woens. en Vry., Pudimoe na Colligny.
Besonderhede van Padmotorienste op bladsye 221-252.

JOHANNESBURG—POTCHEFSTROOM—KLERKSDORP—WARRENTON—KIMBERLEY.

Miles. Myl.	STATIONS, STASIES.	Mon., Wed., Maan., Woen., Vry.	Sat.	Tues., Fri., Sun. 1st and 2nd Classes, Dins., Vry., Son. 1ste en 2de klasse.	Not Sats. Sun. Uitg. Sat., Son.	Sat.	Not Sats. Uitg. Sat.	Sat.	Daily. Daaglik.	Daily. Daaglik.	Sundays. Sondae.	Daily. Daaglik.
..	JOHANNESBURG.....	82	82	202 B	1328/406	1328/406	10 C	10 C	14 D	16	18	12 A
1	Braamfontein.....			10 0	10 15	10 15	6 0	6 20	7 15	7 45	8 45	10 0
2	Mayfair.....											
4	Langlaagte.....											
6	Newclare.....				10 26	10 26						
7	Maraisburg.....											
9	Florida.....											
12	Roodepoort.....											
18	Luipaardsvlei.....											
20	Krugersdorp.....				10 59	10 59	6 45	6 58	7 59	8 29	9 27	10 44
26	Robinson.....				11 4	11 4	6 50	7 3	8 4	8 34	9 32	10 49
28	Randfontein.....											
34	Middelvlei.....				11 21	11 21	7 4	7 17	8 21	8 53	9 49	11 7
38	Vleihoek.....				11 27	11 27	7 10	7 23		9 0	9 55	
44	Bank.....				11 36	11 36	7 18	7 31		9 10	10 3	
48	Maizelands.....				11 57	11 57	7 32	7 43		9 23	10 14	
52	Oberholzer.....				12 58	12 58	7 408	7 518		9 318	10 228	
59	Welverdiend.....				12 22	12 22	7 49	8 0		9 48	10 30	
68	Gatrand.....				12 38	12 38	8 4	8 15	9 9	10 5	10 45	
73	Frederikstad.....				12 59	1 2	8 10	8 18	9 15		10 51	
77	Boskop.....				1 6	1 11	8 17	8 25	9 24		10 58	
82	Klinton.....				1 39	1 28	8 27	8 35	9 35		11 8	
85	Safarcamp.....				1 51	1 40	8 30	8 44	9 45		11 17	
87	Cachet.....				2 0	1 50	8 43	8 51	9 54		11 248	
89	Potchefstroom (for Fochville, see page 122).....				2 8	1 11	8 49	8 58	10 1		11 31	
95	Crescent.....				2 13	2 16	8 54	9 2	10 5		11 35	
100	New Machavie.....				2 22	2 22	9 3	9 11	10 15		11 44	
109	Koekemoer.....				2 36	2 34	9 13	9 21	10 26		11 53	
113	Sandpan.....				2 438	2 418	9 21	9 29	10 378		12 08	12 38
117	Klerksdorp (for Ottosdal, see page 122).....				2 57	2 53	9 29	9 38	10 47		12 9	12 43
121	Klerksdorp (for Kroonstad, see page 93).....				3 12	3 8	9 43	9 52	11 5		12 24	
124	Ariston.....				3 218	3 178	9 528	10 08	11 178		12 338	
127	Orkney.....				3 34	3 30	10 5	10 13	11 30		12 46	
131	Vaalzicht.....											
136	Dean.....											
145	Regina.....											
151	Harrisburg.....											
157	Leeuwbosch.....											
162	Leeuwoornstad.....											
167	Stonegate.....											
173	Eersteling.....											
178	Maquassi.....											
183	Swartgrond.....											
191	Boskuil.....											
198	Kingswood.....											
206	Graslands.....											
214	Bloemhof.....											
217	Widhoen.....											
223	Ferndale.....											
230	Britten.....											
239	Krommenboog.....											
245	Christiana.....											
251	Fendylke.....											
257	Camelford.....											
260	Transcape.....											
268	Fourteen Streams.....											
307	WARRENTON.....											
	KIMBERLEY.....											

A.—Conveys passengers to Kimberley, Modderivier, Belmont, Orange River and points De Aar to Cape Town.

B.—Conveys passengers from Pretoria, Johannesburg, Potchefstroom and Klerksdorp to Cape Town, also (when accommodation is available) to and from stations where times are shown.

C.—Dining car attached.

D.—Conveys through passengers for beyond Klerksdorp only. Passengers from points between Randfontein and Welverdiend for beyond Klerksdorp must travel by train No. 10 and change at Welverdiend.

S.—Indicates train will stop only when required to pick up or set down passengers.

For Road Motor Index see pages 221-252.

A.—Vervoer passasiers na Kimberley, Modderivier, Belmont, Orange Rivier en plekke De Aar tot by Kaapstad.

B.—Vervoer passasiers van Pretoria, Johannesburg, Potchefstroom en Klerksdorp na Kaapstad en ook (mits akkommodasie beskikbaar is), na on van stasies waar tye aangetoon word.

C.—Eetsalon aangeheg.

D.—Vervoer slegs deurgaande passasiers na plekke anderkant Klerksdorp. Passasiers van plekke tussen Randfontein en Welverdiend na plekke anderkant Klerksdorp moet met trein No. 10 reis en te Welverdiend oorstap.

S.—Dui aan dat die trein stilhou slegs as passasiers moet op- of afklim.

Besonderhede van Padmotor-dienste op bladsye 221-252.

KIMBERLEY—WARRENTON—KLERKSDORP—POTCHEFSTROOM—JOHANNESBURG.

Myl. Miles.	STASIES. STATIONS.	Maan., Woen., Sat. 1ste en 2de klas. Mon., Wed., Sat. 1st and 2nd Classes.	Dins., Don., Tues., Thurs., Sat.	Daaglik. Daily.	Daaglik. Daily.	Daaglik. Daily.	Uitg. Son. Not Sun.	Uitg. Son. Not Sat., Sun.	Sat.	Sondae. Sundays.	Uitg. Son. Not Sun.	
		203 C	81	777	7	9 D	1329	1317	1317	1317	3317	419
..	KIMBERLEY..... (R) D	6 17	8 15	5 0	8 30							
44	WARRENTON..... (LR) A		10 14	7 0	9 57B							
47	Veertienstroom.....		10 24	7 10	A							
50	Transcape.....		S	S	A							
56	Camelford.....		10 36	7 23	A							
62	Fondyke.....		10 47S	7 33S	A							
68	Christianna..... (LR) A		11 8	7 57	A							
77	Kromellenboog.....		11 21S	8 7S	A							
84	Britten.....		11 36	8 23	A							
90	Ferdale.....		S	S	A							
93	Widhoen.....		11 52S	8 38S	A							
101	Bloemhof..... (LR) A		12 13	8 58	11 26B							
109	Grasslands.....		12 30	9 10	11 46B							
116	Kingswood.....		12 42	9 21S	A							
124	Boskuil.....		12 57	9 36	A							
129	Swartgrond.....		1 14	9 52	A							
134	Maquass..... (LR) A		1 39	10 13	12 40B							
140	Eersteling.....		1 43	10 27	12 46B							
145	Stonegate.....		1 50S	10 35S	A							
150	Leeuwoornstad.....		S	S	A							
156	Leeuwbosch.....		2 15	10 55	A							
162	Harrisburg.....		2 28S	11 4S	A							
162	Harrisburg.....		2 46	11 23	1 54B							
171	Regina.....		3 17	11 41	A							
176	Dean.....		3 27S	11 50S	A							
180	Vaalzicht.....		S	S	A							
183	Orkney.....		3 47	12 10	A							
186	Ariston.....		3 55	12 19	A							
190	Klerksdorp (Otsoedal, op bladsy 122, Kroonstad, op bladsy 93). (LR) A	11 8	4 10	12 33	2 40							
..	Klerksdorp..... (LR) D	11 20		1 0	2 55	6 0	9 35		1 0		5 0	5 45
194	Sandpan.....			1 8S	A	6 4S	9 38S		1 5S		5 4S	6 19
198	Koekemoer.....			1 18	A	6 13	9 48		1 14		5 13	6 50
207	New Machavie.....			1 34	A	6 28	10 6		1 29		5 27	7 11
212	Crescent.....			1 47	A	6 38	10 15S		1 39S		5 37	7 32
218	Potchefstroom (Fochville, op bladsy 122) (LR) A	12 2	2 5	3 48	6 53	10 32			1 56		5 52	7 53
218	Potchefstroom (Fochville, op bladsy 122) (LR) D	12 8	2 25	3 55	7 1	10 42			2 4		6 0	7 53
220	Cachet.....			2 28	A	7 3	10 44		2 6		6 2	8 11S
222	Safarcamp.....			2 32	A	7 6	10 47		2 9		6 4	8 11S
225	Klinton.....			2 37	A	7 13	10 55		2 17		6 11	8 38
230	Boskop.....			2 48	A	7 22	11 5		2 26		6 20	9 2
234	Frederikstad.....			2 58	A	7 30	11 15		2 35		6 30	9 26
239	Gatsrand.....			3 11	A	7 40	11 31		2 46		6 40	9 50
248	Welverdiend..... (LR) A		3 29	4 46	7 58	11 48			3 3		6 57	9 50
255	Oberholzer..... (LR) A		3 31	4 47	8 0	12 3	3 35	3 35	3 35	3 35	7 1	
259	Maiselands..... (LR) A		3 40	A	8 7	12 17	3 43	3 43	3 46	3 46	7 9	
263	Bank..... (LR) A		3 49S	A	8 15S	12 24S	3 50S	3 50S	3 53S	3 53S	7 15S	
269	Vleikop.....		4 12	5 23A	8 37	12 43	4 6	4 6	4 9	4 9	7 38	
273	Middelvlei.....		4 27	A	8 49	12 56	4 19	4 19	4 22	4 22	7 50	
279	Randfontein.....		4 39	A	8 59	1 6	4 29	4 29	4 32	4 32	7 59	
281	Robinson.....		5 3	6 9A	9 18	1 26	4 48	4 48	4 57	4 57	8 22	
287	Krugersdorp..... (LR) A		5 20	6 26	9 33	1 41	5 6	5 6	5 12	5 12	8 37	
289	Luipaardsvlei.....		5 23	6 28	9 37	1 45	5 8	5 8	5 17	5 17	8 42	
295	Rodepoort.....			5 42								
298	Florida.....											
300	Maraisburg.....											
301	Newclare.....						2 14	5 39	5 39			
303	Langlaagte.....											
305	Mayfair.....											
306	Braamfontein..... (LR) A											
307	JOHANNESBURG..... (R) A	2 50	6 10	7 10	10 15	2 25	5 50	5 50	5 55	5 55	9 20	

A.—Stop slegs om passasiers oor lang afstande te laat afklim.
 B.—Vervoer passasiers na en van stasies waar tye aangetoon word.
 C.—Vervoer passasiers van Kaapstad na Pretoria, Johannesburg, Klerksdorp en Potchefstroom asook (mits akkommodasie beskikbaar is) na en van stasies waar tye aangetoon word.
 D.—Eetsalon aangeheg.
 S.—Dui aan dat die trein stilhou slegs as passasiers moet op- of afklim.
 (R) Besonderhede van Padmotordienste op bladsy 221-252.

A.—Stops only to set down long distance passengers.
 B.—Conveys passengers to and from stations where times are shown.
 C.—Conveys passengers from Cape Town to Johannesburg, Pretoria, Klerksdorp and Potchefstroom, also (when accommodation is available) to and from stations where times are shown.
 D.—Dining car attached.
 S.—Indicates train will stop only when required to pick up or set down passengers.
 (R) For Road Motor Index see pages 221-252.

POTCHEFSTROOM—FOCHVILLE.

Hoogte, Altitude, Voet. Feet.	Myl. Miles.	STASIES, STATIONS.	Din., Vry., Tue., Fri.	STASIES, STATIONS.	Din., Vry., Tue., Fri.
			2421		2420
4433	..	POTCHEFSTROOM..... (LR) D	8 10	FOCHVILLE..... D	11 0
4453	2	Cachet	8 15	Losberg	11 15
4492	8	Tarentaal.....	8 31	Enselpruit.....	11 31
4519	13	Klipdrif.....	9 10	Loopspruit.....	11 59
4560	16	Loopspruit.....	9 26	Klipdrif.....	12 34
4639	23	Enselpruit.....	9 51	Tarentaal.....	12 54
4764	27	Losberg.....	10 5	Cachet.....	1 14
4967	32	FOCHVILLE A	10 26	POTCHEFSTROOM (LR) A	1 25

Besonderhede van Padmotor dienste op bladsye 221-252.

For Road Motor Index see pages 221-252.

KLERKSDORP—OTTOSDAL.

Hoogte, Altitude, Voet. Feet.	Myl. Miles.	STASIES, STATIONS.	Uit. Son., Dins. Not Sun., Tues.	Dins. Tues.	STASIES, STATIONS.	Sat.	Maan., Woens., Don., Vry., Mon., Wed., Thurs., Fri.	Dins. Tues.
			298	300		303	299	301
4345	..	KLERKSDORP..... (LR) D	5 15	9 20	OTTOSDAL..... D	9 40	11 30	1 45
4434	9	Afrikaner	5 47	9 52	Platlaagte	S	S	S
4572	13	Bonanza.....	6 2	10 7	Melliodora.....	10 20	12 20	2 30
4717	19	Hartebeestfontein { A D	6 17	10 22	Werdia.....	10 52	12 57	3 5
4800	23	Erferis Hall.....	6 39	10 44	Oorbietjiesfontein.....	11 12	1 25	3 26
4859	25	Oorbietjiesfontein	S	S	Erferis Hall	S	S	S
5166	31	Werdia.....	6 58	11 3	Hartebeestfontein..... { A D	11 25	1 38	3 39
5005	39	Melliodora.....	7 38	11 43	Bonanza.....	12 3	2 15	4 10
4911	44	Platlaagte.....	8 19	12 24	Afrikaner	12 23	3 3	4 29
4919	48	OTTOSDAL A	8 45	12 50	KLERKSDORP..... (LR) A	12 50	3 30	5 20

S.—Dui aan dat die trein stilhou slegs as passasiers moet op- of afklim.

S.—Indicates train will stop only when required to pick up or set down passengers.

COLIGNY—MAQUASSI.

Hoogte, Altitude, Voet. Feet.	Myl. Miles.	STASIES, STATIONS.	Maan., Woens., Don., Vry., Mon., Wed., Thurs., Fri.	Dins. Tues.	Myl. Miles.	STASIES, STATIONS.	Dins., Don., Vry., Sat., Tues., Thurs., Fri., Sat.	Woens. Wed.
			304	308			307	311
4800	..	COLIGNY..... (LR) D	7 0	10 0	MAQUASSI..... (LR) D	5 30	10 0	
5044	8	Oppaslaagte	7 25S	10 25S	Wolmaransstad	6 25	11 5	
4980	12	Lutterloh.....	7 36S	10 36S	Magneet.....	6 56	11 50	
4922	17	Gerdau	7 53	11 5	Strydpoort	7 20	12 22	
4770	25	Vermaas..... (LR) { A D	8 17	11 40	Bamboespruit.....	7 42	12 44	
4702	31	Mietiebell	8 40	12 5	Lakensvlei	8 3	1 3	
4665	33	Kleinhardt.....	9 5	12 25	Ottosdal..... { A D	8 20	1 20	
4822	41	Gestoptefontein	9 30	12 47	Gestoptefontein	9 10	2 20	
4919	47	Ottosdal..... { A D	10 1	1 16	Kleinhardt.....	9 21	2 33	
4972	51	Lakensvlei	10 20	1 35	Mietiebell	10 0	3 4	
4913	56	Bamboespruit.....	10 45	2 15	Vermaas..... (LR) { A D	10 16	3 16	
4833	59	Strydpoort	10 57	2 33	Gerdau	10 35	3 35	
4751	65	Magneet.....	11 18	2 57	Lutterloh.....	11 45	3 55	
4513	73	Wolmaransstad	11 40	3 20	Oppaslaagte	12 2	4 12	
4318	85	MAQUASSI..... (LR) A	11 56	3 37	COLIGNY..... (LR) A	12 15S	4 25S	
			12 43	4 38		12 26S	4 36S	
			1 15	5 10		12 50	5 0	

S.—Dui aan dat die trein stilhou slegs as passasiers moet op- of afklim.

S.—Indicates train will stop only when required to pick up or set down passengers.

Early posting of your correspondence is desirable and in most cases earlier delivery is obtained.

Pos u korrespondensie vroeg—dit is wenslik—en in die meeste gevalle sal dit vroeër afgelewer word.

KIMBERLEY—KOOPMANSFONTEIN—POSTMASBURG—LOHATHLA.

Altitude. Hoogte. Feet. Voet.	Miles. Myl.	STATIONS. STASIES.	Not Sun. Ultg. Son.			STATIONS. STASIES.	Not Sun. Ultg. Son.			
			21/121				122/22			
4012	..	KIMBERLEY (R) D	9 10			LOHATHLA D	6 0			
3851	3	Kamfersdam	9 18			Glosam	6 15			
3875	8	Mid	9 24			Palingpan	6 47			
3874	14	Fieldsview	9 37S			Beeshoek	7 6			
3652	19	Rivermead	9 50			Postmasburg..... (LR) {	7 25			
3626	21	Weir	9 56S			A	8 10			
3630	25	Barkly West. (LR) {	10 10			D	8 40			
3620	26	A	10 20			Blinkklip	8 55S			
3598	30	Diamantoord	S			Groenwater	9 7			
3585	32	Bad Hope	10 25S			Clifton	9 36			
3412	37	Gong Gong	10 31S			Silverstreams.....	S			
3384	42	Wintersrush..... {	10 41			Trewil	10 1			
3406	45	A	10 45			Ariesfontein.....	10 18			
3513	48	D	10 59			Plateau	10 39			
3903	53	Borrelskop	11 5S			Koopmansfontein. (LR) {	10 52S			
4172	57	A	11 14			D	11 3			
4884	61	Saamvloe.	11 29			Noobos	11 19			
4489	65	Uico	11 40S			Kneukel	11 39			
4566	73	Gaap	11 49S			Uico	11 44			
4676	82	Koopmansfontein (LR) {	12 2			Saamvloe	11 51S			
4736	87	A	12 17			Borrelskop	12 1			
4743	94	D	12 31			Wintersrush	12 10			
5001	107	Plateau	12 50			A	12 18			
4819	112	Ariesfontein	S			D	12 23			
4574	119	Trewil	1 19			Gong Gong	12 35S			
4378	131	Clifton	1 46			Bad Hope	S			
4343	136	Silverstreams	1 58			Diamantoord	12 51			
4550	146	Groenwater	2 15			A	1 3			
4623	150	Blinkklip	2 55			D	1 8			
4458	154	Postmasburg (LR) {	3 25			Weir	1 17			
		A	3 35			Rivermead	1 29S			
		Beeshoek	4 15			Fieldsview	1 43			
		Palingpan	4 28			Mid	2 1			
		Glosam	4 45			Kamfersdam	2 10			
		LOHATHLA A				KIMBERLEY (R) A				

For Road Motor Index see pages 221-252.

Besonderhede van Padmotordienste op bladsye 221-252.

BELMONT—DOUGLAS.

Altitude. Hoogte. Feet. Voet.	Miles. Myl.	STATIONS. STASIES.	Not. Sat. Sun. Ultg. Sat. Son.	Sat.		STATIONS. STASIES.	Not. Sat. Sun. Ultg. Sat. Son.	Sat.	
			102	98			101	97	
3987	..	BELMONT D	12 5	6 15		DOUGLAS D	5 45	12 30	
4098	6	Sheephouse	12 26	6 37		St. Clair	5 49S	12 34S	
4097	9	Glen Frere	12 34S	6 45S		Broadwaters	6 15	1 0	
3978	12	Skietbaan	12 50	6 57		Bakenskop	6 35	1 20	
3917	14	Hayfield	1 3	7 5		Rooipan	6 58	1 43	
3633	26	Salt Lake	2 5	7 50		Salt Lake	7 34	2 25	
3560	33	Rooipan	2 23	8 8		Hayfield	8 34	3 35	
3440	41	Bakenskop	2 44	8 29		Skietbaan	8 49	3 43	
3287	46	Broadwaters	3 25	8 58		Glen Frere	9 7	4 3	
3255	50	St. Clair	3 34S	9 9S		Sheephouse	9 16	4 16	
3326	53	DOUGLAS A	3 50	9 25		BELMONT A	9 40	4 40	

S.—Dul aan dat die trein stilhou slegs as passasiers moet op- of afklim.

S.—Indicates train will stop only when required to pick up or set down passengers.

Sorg vir die toekoms. Sit u spaargeld in die
Postspaarbank.

Provide for the future. Deposit your spare
cash in the Post Office Savings Bank.

BULAWAYO—MAFEKING—KIMBERLEY—DE AAR. (vervolg/continued).

Myl vōn Boela- wajo. Miles. from Bula- wayo.	STASIES. STATIONS.	Din., Sat. Tue. Sat. ★	Don. Thur.	Don. Thurs.	Son., Maan., Sun., Mon.	Daagl. Daily.	Daagl. Daily.	Sat.	Maan., Woen., Vry. Mon., Wed., Fri.	Sat.	Uitg. Sat., Son. Not Sat., Sun.	Snelreim Oranje. Maan. Sat. Orange Expres. Mon., Sat. 212	Woen., Sat. Wed., Sat.	Son. Sun.
		66	66	6	406	14	12	8	82	82	10	F	74	4
		E	B											
484	MAFEKING..... (R) { A	6 10	6 10											5 0
496	Madibi..... D	6 30	6 30											5 27
499	Vryhof..... S	6 58S	6 58S											S
508	Maretsane..... S	7 23	7 23											6 0
522	Kraaipan..... S	8 1	8 1											6 41
533	Maribogo..... (LR) S	8 32	8 32											7 17
541	Wrening..... S	8 52S	8 52S											7 44
545	Doornbult..... S	9 3S	9 3S											7 56S
549	Kameel..... S	9 14	9 14											8 11
557	Curnow..... S	9 31S	9 31S											8 32
559	Myant..... S	9 38S	9 38S											8 40S
564	Devondale..... S	9 53	9 53											8 59
573	Paradise..... (R) { A	10 13S	10 13S											9 21S
		D	D											9 45
580	Vryburg..... (LR) { A	10 34	10 34											10 40
		D	D											10 45
587	Tigerkloof..... C	C	C					8 15					2 40	10 40
593	Brussels..... C	C	C					8 25					3 0	10 56
600	De Beers..... C	C	C					8 40					3 27S	11 13
607	Dryharts..... C	C	C					8 54S					3 41S	11 29
611	Pudimoe..... (LR) C	C	C					9 9					3 58S	11 46S
617	Magopella..... (LR) C	11 47	11 47					9 25					4 17	12 0
623	Taung..... (LR) C	12 27	12 27					9 33S					4 26	12 14S
630	Magogong..... (LR) C	12 38S	12 38S					9 59					5 10	12 55
638	Pokwani..... (LR) C	12 53S	12 53S					10 11					5 25	1 10
643	Tadcaster..... (LR) C	1 4S	1 4S					10 34					5 48	1 42
647	Border..... (LR) C	1 13S	1 13S					10 42					6 0	1 55
654	Dawlish..... D	D	D					11 0					6 19	2 16
659	Fourteen Streams..... D	D	D					11 16S					6 44S	2 41S
663	Warrenton..... (LR) { A	1 55	1 55	1 15	5 4			11 33	2 45	3 18			7 1	3 0
		D	D	1 25	5 12			11 41	3 26	3 14			7 11	3 10
667	Karreeput..... (LR) { A	2 11	2 11	1 50	5 27			11 55	3 12	3 45			7 40	3 45
		D	D	1 56S	5 30S			11 59S	3 17S	3 50S			7 46S	3 51S
671	Content..... D	D	D	2 6	5 40			12 8	3 27	3 54S			8 56	4 2
675	Koodoo..... D	D	D	2 18S	5 50S			12 17S	3 38S	4 11S			8 58S	4 14S
680	Windsorton Road..... D	D	D	2 35	6 2			12 23	3 40	4 13S			9 8S	4 32
686	Slypklop..... D	D	D	2 47S	6 11S			12 38S	3 53	4 29			9 29	4 32
690	Riverton..... D	D	D	3 11	6 22			12 50	4 3S	4 33S			9 41S	4 44S
694	Maefarlane..... D	D	D	3 11	6 22			12 50	4 18	4 46			9 53	5 3
699	Dronfield..... D	D	D	3 23S	6 30S			12 58S	4 29S	4 57S			9 58	5 15S
704	Kamfersdam..... D	D	D	3 51	7 15			1 10	4 43	5 15			9 17	5 29
707	Kimberley..... (R) { A	3 25	3 25	4 22S	7 25			1 25S	5 13	5 23S			9 32S	5 47
		D	D	4 35	8 0			1 35	5 13	5 40			9 45	6 0
710	Beaconsfield..... D	D	D	8 0	8 12									
716	Wimbledon..... D	D	D	8 19S	8 19S									
721	Spytfontein..... D	D	D	8 30	8 30									
726	Merton..... D	D	D	8 39S	8 39S									
731	Modderivier..... (LR) D	D	D	8 58	8 58	10 23								
739	Klooffontein..... D	D	D	9 6S	9 6S									
744	Heuningmeskloof..... D	D	D	9 19	9 19									
749	Enslin..... D	D	D	9 30S	9 30S									
754	Graspan..... D	D	D	9 41	9 41									
758	Athens..... D	D	D	S	S									
763	Belmont..... D	D	D	5 20	10 15									
767	Chalk Farm..... D	D	D	5 24S	10 19S	11 21								
773	Witput..... D	D	D	5 35	10 32									
777	Wigton..... D	D	D	5 43S	10 50S									
784	Orange River..... (LR) D	6 20	6 20	6 14	11 25	12 19								
791	Wickham..... D	D	D	6 23S	11 33S									
799	Kraankull..... D	D	D	6 42	11 47									
803	Rooibdam..... D	D	D	6 51S	11 55S									
810	Paanwpan..... D	D	D	7 6	12 8									
816	Kalkbult..... D	D	D	7 18S	12 19S									
822	Potfontein..... D	D	D	7 35	12 34									
827	Bartman..... D	D	D	7 40S	12 44S									
835	Bontkraal..... D	D	D	8 4	1 3									
840	Behrakoek..... D	D	D	8 16S	1 15S									
846	Paardeveel..... D	D	D	8 39	1 26									
853	DE AAR..... (R) A	8 5	8 5	9 0	1 45	2 15								

† The connecting train from Bulawayo on Fridays will commence to run on 16/2/1936.

- A.—To Johannesburg, 1st and 2nd classes. No connection south of Mafeking.
- B.—Conveys 1st and 2nd class passengers from Rhodesia to Cape Town, also (provided accommodation is available) to and from stations between Bulawayo and Vryburg where times are shown.
- C.—Stops to set down passengers from north of Vryburg, or to pick up passengers for beyond Kimberley.
- D.—Stops to set down passengers from north of Vryburg.
- E.—Conveys 1st and 2nd class passengers from Rhodesia to Cape Town, Bloemfontein, East London and Port Elizabeth, also (provided accommodation is available) to and from stations between Bulawayo and Vryburg where times are shown.
- F.—Conveys 1st and 2nd class passengers from Natal, O.F.S., Kimberley, Orange River, to De Aar and beyond.
- S.—Indicates train will stop only when required to pick up or set down passengers.

For Road Motor index see pages 221-252.

Besonderhede van Padmotordienste op bladsye 221-252.

★ Connection to Mossel Bay Bulawayo..... D 9.30 Mn. Fr. J Kimberley..... A 3.25 Fu. Sa. "..... D 3.50 " " Bloemfontein..... A 7.50 " " "..... D 4.20 W. Su. Mossel Bay..... A 10.20 Th. Mn.

See page 6 for full service.

SEE PAGES 180 to 183 REGARDING CUSTOMS AND IMMIGRATION REQUIREMENT.

DE AAR—KIMBERLEY—MAFEKING—BULAWAYO.

Altitude, Hoogte, Feet, Voet.	Miles, Myl.	STATIONS, STASIES.	Mon., Wed., Sat. 1st and 2nd classes, Maan., Woens., Sat. 1ste en 2de klas. D	Daily, Daaglik.	Orange Express, Tues., Fri., Snelreën Din., Vry. B	Not Sun. Uitg. Son.	Wed. Sat. Woens., Sat.	Daily, Daaglik.	Sun., Tues., Thurs., Son., Dins., Don.	Mon., Wed., Fri., Maan., Woens., Vry. C	Daily, Daaglik.	Sat.
4079	..	DE AAR..... (R) D	203	777	209	11	75	7	3	705/3	81	9
4085	..	Paardevele	2 15	8 25	7 0			3 25		4 5	11 20	
4326	13	Behrshock		8 35				A			11 33	
4278	19	Houtkraal		8 47S				A			11 46S	
4103	27	Baartman		8 59				A			11 58	
3985	32	Potfontein		9 10S				A			12 12S	
3934	38	Kalkbult		9 20				A			12 24	
3987	44	Paanwpan		9 30S				A			12 35S	
3825	51	Rooidam		9 43				A			12 50	
3698	55	Kraankuil		9 54S				A			1 38	
3614	63	Wickham		10 4				A			1 20	
3542	70	Orange River (LR)	4 7	10 16S	8 47			A		0 5	1 36S	
3669	77	Wigton		10 44				5 20			2 0	
3745	81	Witput		10 53S				A			2 18S	
3879	86	Chalk Farm		11 6				A			2 29	
3987	91	Belmont		11 21S				A			3 40S	
4038	95	Athens		11 50				A			3 0	
4024	99	Graspan		S				A			S	
4019	104	Enslin		12 4				A			3 14	
3873	109	Hemingskloof		12 13S				A			3 24S	
3751	115	Klokkfontein		12 26				A			3 37	
3668	122	Modderrivier (LR)		12 35S				A			3 48S	
3799	128	Merton		12 59				A			4 16	
3994	133	Spytfontein		1 6S				A			4 24S	
4033	138	Wimbledon		1 121				A			4 41	
3970	144	Beaconsfield		1 30S				A			4 51S	
4012	147	KIMBERLEY..... (R) { A D	6 5	2 0	10 38			7 50			5 24	
3851	150	Kamfersdam	6 17	5 0		7 30	6 20	8 30	9 30	8 35	5 45	9 0
3898	155	Dronfield		5 8		7 39	6 28S	A	9 39	9 38	6 15	9 9
3894	160	Macfarlane		5 12		7 44	6 36	A	9 47	9 44	6 29	9 22
3746	164	Riverton		5 21S		7 53S	6 47S	A	9 58S	9 53S	6 39S	9 33S
3715	169	Slypklip		5 32		8 7	7 0	A	10 12	10 5	6 50	9 46
3837	174	Windsorton Road		5 41S		8 15S	7 10S	A	10 22S	10 14S	9 0S	9 56S
3908	178	Koodoo		6 0		8 30	7 29	A	10 42	10 31	9 15	10 15
3935	183	Content		6 9S		8 39S	7 45S	A	10 59S	10 44S	9 27S	10 32S
3995	187	Karreeput		6 23		8 51	7 56	A	11 12	10 56	9 37	10 45
3930	191	Warrenton..... (LR) { A D		6 31S		8 58S	8 8S	A	11 24S	11 6S	9 46S	10 57S
3962	195	Fourteen Streams		6 44		9 11	8 21	A	11 37	11 19	9 59	11 10
200	200	Daalish		7 0		9 23	8 40	A	11 59	11 31	10 14	11 25
3775	207	Border (LR)		7 10		9 33	8 50	A	12 12	11 41	10 24	11 35
3708	211	Tadcaster				9 38S	9 1S	To/Na	12 23S	11 49S	11 46S	11 46S
3648	216	Pokwani (LR)				10 3	9 26	Johan-	12 47	12 17	12 18	12 18
3708	224	Magogong				10 9	9 33	nesburg,	1 2	12 24	12 25	12 25
3589	231	Taungs (LR)				10 36	9 54	see page	1 34	12 46	12 46	12 46
3620	237	Magopella				10 47	10 9	121	1 50	12 59	12 59	1 2
3644	243	Pudimoo (LR)				11 14	10 57	sien bladsy	2 20	1 34	1 32	1 32
3668	247	Dryharts				11 22S	11 8S	121.	2 33	2 15	2 7	2 7
3684	254	De Beers				11 57	11 45		3 7	2 19S	2 14S	2 14S
3701	261	Brussels				12 18	11 52S		3 14S	3 34S	3 34S	2 33
3930	267	Tigerkloof				12 17	12 11		3 36	3 47S	3 47S	2 50
3893	274	Vryburg..... (LR) { A D				12 33	12 28		4 4	4 32	4 32	3 17
4013	281	Paradise				12 51	12 57		4 55	4 30	4 30	3 40
4129	290	Devondale				1 10	1 20		5 0	4 45	4 30	4 30
4207	295	Myani							5 50	4 38	4 55S	4 55S
4267	297	Curnow							6 15S	4 29	5 26	5 26
4449	305	Kameel							7 11S	4 41S	5 40S	5 40S
4470	309	Doornbult							7 24	4 49S	5 52	5 52
4511	313	Wirsing							8 15	5 13	6 21	6 21
4308	321	Maribogo..... (LR)							8 29	5 25S	6 35S	6 35S
4175	332	Kraaipan							8 47	5 36S	6 48S	6 48S
4357	346	Maretsane							9 50	6 0	7 17	7 17
4254	355	Vryhof							9 50	6 34	7 56S	7 56S
4315	358	Madibi							11 35	7 27	8 45	8 45
4194	370	MAFEKING..... (R) { A D							S	S	S	S
									12 15	8 0	9 25	9 25
									12 50	8 35	10 0	10 0

A.—Stops only to set down passengers from points south of De Aar.
 B.—Conveys 1st and 2nd class passengers to Natal. Stop at stations where times are shown to pick up passengers for Natal.
 C.—Conveys all classes passengers from Cape Town to Kimberley and 1st and 2nd classes beyond, also (provided accommodation is available) to and from stations where times are shown.
 D.—Conveys passengers from Cape Town to Johannesburg and Pretoria.
 S'—Indicates train will stop only when required to pick up or set down passengers.

For Road Motor Index see pages 221-252.

A.—Stop slegs om passasiers van plekke ten suide van De Aar te laat afklim.
 B.—Vervoer 1ste en 2de klas passasiers na Natal. Hou stil by stasies waar tye aangetoon is om passasiers na Natal te laat opklim.
 C.—Vervoer alle klasse passasiers van Kaapstad na Kimberley, en 1ste en 2de klasse anderkant, ook (mits akkommodasie beskikbaar is) na en van stasies waar tye aangetoon word.
 D.—Vervoer passasiers van Kaapstad na Johannesburg en Pretoria.
 S.—Dui aan dat die trein stilhou slegs as passasiers moet op- of afklim.

Besonderhede van Padmotordienste op bladsye 221-252.

DE AAR—KIMBERLEY—MAFEKING—BULAWAYO (continued/vervolg).

Altitude. Hoogte.	Miles. Myl.	STATIONS. STASIES.	Tues., Thur., Sat. Dins., Don., Sat.	Tues., Thur., Sat. Dins., Don., Sat.															
Feet. Voet.			★	C															
			555	5															
4194	370	MAFEKING..... (R) A D	7 0	9 0															
4176	379	Mogosi	7 18S	9 18S															
4180	386	Ramathlebama.....	7 34S	9 41S															
4352	392	Rakhuna	S	S															
4421	398	Pitsani.....	8 19	10 19															
4353	406	Hildavale	8 38S	10 38S															
8915	417	Lobatsi..... (R)	9 15	11 16															
3639	427	Bathoen	9 36S	11 37S															
3619	431	Oeta.....	9 55	11 55															
8573	438	Mogosi	10 13S	12 13S															
3367	447	Ramoutsa..... (LR)	10 44	12 46															
8335	452	Notwani	10 52S	12 54S															
3305	457	Khale.....	11 48	1 6S															
3329	461	Gaberones	11 20	1 23															
3230	469	Sebele.....	11 39S	1 42S															
3225	471	Metimacaba	11 48S	1 49															
8133	483	Pilane..... (LR)	12 23	2 27															
3313	486	Mosupabatho	12 34S	2 38S															
3105	493	Molotoana	12 57	3 1															
		Isangsranch	1 20S	3 28S															
3095	506	Mpepu.....	S	S															
3097	515	Artesia	2 20	4 25															
3034	521	Linchuo.....	2 35S	4 35S															
3095	526	Masama	2 47S	4 47S															
3294	535	Debeetl.....	3 19	5 15															
3251	549	Mamabula	3 47S	5 43S															
3095	562	Palla Road.....	4 23	6 22															
3127	574	Bonapitsi	4 49	6 48S															
3298	586	Mahalapye..... (R)	5 55	7 55															
3462	594	Cwating	6 12S	8 12S															
3529	604	Tovani	6 35	8 36															
3491	611	Radisele	6 49S	8 50S															
3234	617	Mokoro.....	7 2S	9 3S															
3012	631	Palapye..... (R)	7 40	9 50															
3109	643	Dikabi.....	7 53S	10 3S															
		Lechana	8 7S	10 17S															
3446	660	Topsi.....	8 42	10 53															
3270	668	Moreomabele	8 58S	11 9S															
3084	677	Serull.....	9 19	11 30															
3090	688	Sisi.....	9 41S	11 52S															
3066	695	Foley.....	9 56S	12 7S															
3218	704	Maclouti	10 20	12 39															
3146	716	Shashi.....	10 57	1 15															
3247	722	Tati.....	11 15S	1 33S															
3254	732	Francistown.....	11 48	2 1															
3428	741	Monarch	12 10S	2 23S															
3540	748	Bosoli.....	12 26S	2 39S															
3717	756	Tsamaea	12 44S	2 57S															
3917	765	Tsessebe.....	1 22	3 33															
4190	776	Ramaquabane	1 50S	4 1S															
4525	784	Vakaranga.....	2 15S	4 26S															
4561	791	Plumtree..... (R)	2 45	4 54															
4630	797	Coldridge.....	2 55S	5 4S															
		Stocks	S	S															
4825	805	Syringa.....	3 19S	5 28S															
4765	811	Marula	3 44	5 49															
4790	818	Sandown.....	5 1S	6 6S															
4770	822	Leighwoods	4 12S	6 17S															
4522	831	Figtree.....	4 45	6 40															
4536	838	Westacre	5 3	6 55S															
4535	844	Khami.....	5 20	7 13															
		Unganin	5 53S	7 28S															
4576	851	Loben.....	S	S															
4467	853	BULAWAYO..... (R) A	6 15	7 50															

★—No connection from south of Mafeking. Conveys only 1st and 2nd Classes.

C.—Conveys all classes from Cape Town to Kimberley and 1st and 2nd classes only beyond. (Also provided accommodation is available) to and from station where times are shown.

S.—Indicates train will stop only when required to pick up or set down passengers.

See pages 180 to 183 regarding Customs and Immigration requirements.

★—Geen aansluiting van ten suide van Mafeking n.e. Vervoer slegs 1ste en 2de Klas.

C.—Vervoer alle klasse van Kaapstad na Kimberley en slegs 1ste en 2de klasse anderkant ook (mits akkomodasie beskikbaar is) na en van stasies waar tye aangetoon word.

S.—Dui aan dat die trein stilhou slegs as passasiers moet op- of afklim.

Sien bladsye 180 tot 183 betreffende doean- en immigrasieverste.

For Road Motor Index see pages 221-252.
Besonderhede van Padmotordienste op bladsye 221-252.

CAPE TOWN/KAAPSTAD—DE DOORNS—TOUWS RIVER—BEAUFORT WEST—DE AAR.

Altitude. Hoogte. Feet. Voet.	Miles. Myl.	STATIONS. STASIES.	Sat.	Sun., Tue., Fri. 1st and 2nd classes. Son., Dins., Vry. 1ste en 2de klas. F.	Not Sun. Lit. Son.	Sat.	Orange Express. Mon., Thur. Snelrein Oranje. Maan., Don.	Sun. Son.	Mon., Tues., Thurs. Maan., Dins., Don.	Daily. Daaglik.	Sun., Tues., Thurs. Son., Dins., Don.	Daily. Daaglik.
				E			S.H.	S.H.	B		D	From 28/1/50 Daily exc. Fridays. Vanaf 28/1/50 Daaglik behalwe Vrydae. G
15	..	CAPE TOWN..... (R) D	95/1811	203	405	77	209	401‡	401‡	7	705	3
405	36	Paarl (for Franschhoek, see page 144) (LR) A	8 9	10 0	3 13	3 0	6 5	6 15	8 0	9 0	10 0
330	30	Huguenot..... D	10 6	10 57	4 33	3 57	7 25	7 32	9 5	10 5	11 37
324	45	Wellington (LR) A	10 11	11 8	4 38	4 3	7 34	7 40	9 15	10 15	11 46
341	50	Malan..... D	10 30	11 21	4 52	4 20	7 50	7 55	9 36	10 36	12 7
324	55	Sodendal.....	10 44	5 0	8 0	8 14	9 50C	12 21C
240	60	Hermon (for Porterville, see page 144).....	10 60	5 15	8 14	8 23	9 58C	12 29C
246	66	Vogelsvlie.....	11 6	5 28	8 23	8 33	10 7	11 7	12 38
275	71	Gouda.....	11 19	5 39	8 33	8 43	10 20C	12 50C
368	76	Tulbaghweg.....	11 27	5 51	8 43	8 51	10 27C	12 57C
525	81	Artois.....	11 39	6 1	8 51	9 2	10 37	11 37	1 7
861	85	Wolseley (for Prince Alfred Hamlet, see page 144) (LR) A	11 53	6 13	9 2	9 14	10 51C	1 21C
849	89	Romansrivier..... D	12 17	12 38	6 27	9 14	9 26	11 5	12 5	1 35
785	93	Breërivier.....	12 31	6 42	5 35	9 31	9 45	11 19C	1 49C
737	97	Botha.....	12 39	6 56	9 45	9 52	11 25C	1 55C
805	101	Goudini Road.....	12 48	7 5	9 52	9 59	11 31C	2 10
755	105	Chavannes..... A	12 53	7 14	9 59	10 8	11 38C	2 10
795	109	Worcester (for Mossel Bay, see page 13) (LR) A	1 6	7 24	10 8	10 15	11 43C	2 13C
942	114	De Wet..... D	1 15	1 34	3 45	7 33	6 20	10 15	10 24	11 51	12 51	2 21
1177	121	Sandhills.....	2 21	4 2	7 53	10 24	10 34	11 55	12 58	2 32
1275	124	Hexrivier.....	2 37	4 2	8 11	10 34	10 50	12 10C	2 47C
1391	126	Orchard.....	2 59	4 26	8 11	10 50	11 5	12 23C	2 47C
1570	129	De Doorns.....	3 17	4 36	8 29	11 5	11 11	12 29C	3 0C
2085	134	Osplaats.....	3 27	2 16	4 47	8 40	7 3	11 11	11 16	12 34	1 37	3 6C
2652	139	Tunnel.....	3 47	5 33	8 49	11 16	11 39	12 44	1 47	3 11
3147	145	Matroosberg.....	6 2	9 0	11 39	12 0	1 40	3 22
2752	153	Kleinstraat.....	6 33	12 0	12 18	1 22C	3 42C
2580	156	Hugo.....	7 2	12 18	12 36	1 40	4 0C
2532	160	Touws River..... (LR) A	3 44	7 34	12 36	12 54	1 57C	4 18
2654	164	Draai.....	7 2	12 54	1 23	2 10	3 18	4 35C
2778	168	Jan de Boers.....	7 14	1 23	1 33	2 15	4 39C
3051	172	Quarri.....	7 55	1 33	1 47	2 30C	5 5
3200	177	Constable.....	1 47	1 57	2 39C	5 20C
3291	182	Tweedside.....	1 57	2 8	2 49C	5 39C
3495	185	Pietermeintjes.....	2 8	2 18	2 59C	5 49C
3416	189	Memorial.....	2 18	2 36	3 17C	5 59C
3195	192	Bantams.....	2 36	2 43	3 24C	6 8C
2966	195	Matjesfontein.....	2 43	2 54	3 29C	6 17C
2767	198	Whitehill.....	2 54	3 6	3 35C	6 24C
2602	201	Scheiding.....	3 6	3 12	3 41C	6 29C
2429	204	Baviaans.....	3 12	3 19	3 48C	6 35
2279	210	Vischkuil.....	3 19	3 26	3 52C	6 44C
2162	212	LAINGSBURG..... (LR) A	5 20	10 5	3 26	3 59C	6 49C
										4 14	5 18	6 55C
												7 2C
												7 9

B.—Conveys passengers from Cape Town to Kimberley, Johannesburg and Pretoria. Provided accommodation is available passengers may also travel to and from points NOT indicated by the letter "C".

C.—Stops to pick up passengers to points beyond De Aar.

D.—Conveys passengers to Kimberley and to points north of Fourteen Streams, also (providing accommodation is available) to and from stations where times are shown.

E.—Conveys 1st and 2nd class passengers to Kimberley, O.F.S. and Natal (via Kroomstad) from stations where definite stops are scheduled, provided accommodation is reserved.

F.—Conveys passengers from Cape Town for Johannesburg, Pretoria, Klerksdorp and Potchefstroom, also (when accommodation is available) to and from stations where times are shown.

G.—When accommodation is available, passengers may travel to and from points NOT indicated by the letter "C"; also stops at stations Malan-De-Aar to pick up booked passengers only for stations De Wet to De Aar and beyond and to set down booked passengers for stations, De Wet to De Aar.

H.—Conveys passengers from Cape Town to and from all stations Bellville to De Aar.

S.—Indicates train will stop only when required to pick up or set down passengers.

‡—Departs from Monument.

For Road Motor Index see pages 221-252.

Besonderhede van Padmotordienste op bladsye 221-252.

CAPE TOWN/KAAPSTAD—DE DOORNS—TOUWS RIVER—BEAUFORT WEST—DE AAR (continued/vervolg).

21524-3

Altitude. Hoogte. Feet. Voet.	Miles. Myl.	STATIONS. STASIES.	Sun., Tues., Fri.	Orange Express Mon., Thur., Snelreën Oranje Maan., Don.	Daily. Daaglik.	Mon., Weds., Fri., Maan., Woens., Vry.	Daily. Daaglik.	Mon., Tues., Weds., Fri., Maan., Dins., Woens., Vry.									
			Son., Din., Vry.				From 29/1/50 Daily Except Sat. Vanaf 29/1/50 Daaglik behalwe Saterdag.										
			F	G	B	D		H									
			203	209	7	105	3	401									
2168	212	LAINGSBURG..... (LR) D	5 23	10 7	4 18	5 22	7 20	3 37									
2157	217	Geelbek			4 35C		7 38C	3 56									
2459	224	Vleifontein.....			4 55C		7 51C	4 9									
2708	220	Ruiterkop			5 00C		8 1C	4 19									
2566	223	Wyke			5 12C		8 8C	4 31									
2400	238	Koup			5 19C		8 15C	4 38									
1991	244	Gemsbok			5 29C		8 25C	4 49									
1845	247	Ketting			5 35C		8 31C	4 56									
1649	252	Antjeskraal.....			5 44C		8 40C	5 5									
1571	255	Dwyka			5 51C		8 47C	5 12									
1828	260	Boteland			6 20		8 58C	5 23									
2012	265	Prince Albert Road			6 19	7 20	9 9	5 39									
2357	271	Welleveden.....			6 37C		9 25C	5 57									
2000	276	Zwarts			6 47C		9 35C	6 7									
1870	281	Palmet			6 55C		9 43C	6 16									
1750	285	Kruidfontein	7 34	12 18	7 6	8 5	9 54	6 27									
1820	290	Fraserburg Road.....			7 21	8 20	10 9	6 48									
1894	297	Gamka			7 37C		10 25C	7 4									
1977	302	Luttig			7 47C		10 34C	7 14									
2086	308	Vivier			7 57C		10 44C	7 24									
2200	313	Letjesbosch.....			8 6C		10 53C	7 33									
2310	321	Steins			8 17C		11 5C	7 47									
2425	327	Klipbank			8 28C		11 16C	7 58									
2599	334	Droërivier			8 39C		11 27C	8 9									
2792	339	Beaufort West..... (LR) { A D	9 1	1 57	8 52	9 51	11 40	8 23									
2941	345	Acacia	9 12	2 2	9 15	10 11	11 50	8 56									
3112	351	Lemoen			9 34C		12 9C	9 16									
3244	358	Rhenosterkop			9 45C		12 20C	9 28									
3540	364	Riem			9 55C		12 30	9 38									
3260	370	Nelspoort			10 8C		12 45C	10 23									
3335	375	Ganna			10 18	11 14	12 55	10 33									
3428	380	Kromrivier			10 29C		1 5C	10 43									
3562	384	Travalia			10 44	11 37	1 20	11 3									
3730	388	Three Sisters			10 58C		1 34C	11 18									
3956	393	Hazel			11 7C		1 55C	11 27									
4155	397	Noblesfontein			11 17C		2 5C	11 38									
4516	404	Biesjespoort.....			11 26C		2 14C	11 48									
4348	411	Verster			11 44	12 37	2 32	12 7									
4176	419	Hutchinson (for Calvinia, see page 145)..... { A D	11 46	4 34	12 0C	1 5	3 0	12 36									
			11 51	4 39	12 13	1 20	3 25	1 25									
4142	426	Barnard			12 47C		3 41C	1 42									
4084	434	Brakpoort			1 57C		3 51C	1 52									
4132	440	Wildebeeste			1 6C		4 0C	2 2									
4078	445	De Klerk			1 14C		4 9	2 11									
4084	452	Merriman			1 25	2 5	4 35	2 23									
4134	457	Laken			1 36C		4 46C	2 33									
4218	462	Sterkaar			1 44C		4 54C	2 42									
4319	467	Plaaifontein			1 52C		5 20	3 1									
4460	471	Deelfontein	1 12	5 59	2 1	2 51	5 14	3 28									
4406	476	Joen			2 10C		5 28C	3 42									
4314	481	Mynfontein			2 18C		5 36C	3 50									
4194	486	Oloff			2 25C		5 43C	3 59									
1408	491	De Put			2 33C		5 51C	4 7									
4228	496	Britsville			2 42C		6 0C	4 18									
4079	501	DE AAR (R) A	2 3	6 50	2 59	3 48	6 8	4 28									

B.—Vervoer passasiers van Kaapstad na Kimberley, Johannesburg en Pretoria. Mits akkommodasie beskikbaar is, mag passasiers ook na en vanaf stasies NIE met die letter "C" aangewys, reis.
 C.—Stop om passasiers na plekke anderkant De Aar te laat opklim.
 D.—Vervoer passasiers na Kimberley en na plekke benoorde Veertelstroom ook (mits akkommodasie beskikbaar is) na en van plekke waar tye aangeetoen word.
 E.—Vervoer 1ste en 2de klas passasiers na Kimberley, O.V.S. en Natal (oor Kroonstad) vanaf stasies waar delmitewe tye aangedui is, en mits akkommodasie beskikbaar is.
 F.—Vervoer passasiers van Kaapstad na Johannesburg, Pretoria, Klerksdorp en Potchefstroom, asook (mits akkommodasie beskikbaar is) na en van stasies waar tye aangeetoen word.
 G.—Mits akkommodasie beskikbaar is, mag passasiers na en vanaf stasies NIE met die letter "C" aangewys reis. Stop ook by stasies Malan-De Aar om alkonklik passasiers wat bespreek is vir stasies tussen De Wet en De Aar en anderkant op te tel, en om passasiers wat bespreek is vir stasies tussen De Wet en De Aar te laat afklim.
 H.—Vervoer passasiers vanaf Kaapstad na en vanaf alle stasies tussen Bellville en De Aar.
 S.—Dui aan dat die trein stilstaan stasies as passasiers moec op- of afklim.
 † Verrcek vanaf Monument.
 (R) For Road Motor Index see pages 221-252.

DE AAR—BEAUFORT WEST—TOUWS RIVER—DE DOORNS—CAPE TOWN.

Hoogte. Aft. Vt. Ft.	Myl. Miles.	STASIES. STATIONS.	Don. Thur.	Daavilks. Daily.	Din., Don. Sat. Tue., Thur. Sat.	Sneltrein. Oranje. Maan., Sat. Orange Express. Mon., Sat.	Maan. Mon.	Son., ★. Woens., Don. Sun. ★. Tues., Wed., Thurs. C	Vry. Fri.	Sat. C	Dins. Tues. H	Don. Thurs. H	Sat. H	Son., Dins., Vry. Sun., Tues., Fri. F
			A	D	G	E	C	C	C	H	H	H	F	
4079	..	DE AAR.....(R) D	6	12	68	212	4	4	4	4	400	400	400	202
4228	5	Britsville	9 50	2 36	8 20	7 10	6 40	6 40	6 40	6 40	7 45	7 45	7 45	10 40
4108	10	De Put.....	10 1	D							7 57	7 57	7 57	
4194	15	Oloff.....	10 9	D							8 5	8 5	8 5	
4314	20	Mynfontein.....	10 17	D							8 13	8 13	8 13	
4406	25	Joen.....	10 25	D							8 21	8 21	8 21	
4460	30	Deelfontein.....	10 35	D							8 29	8 29	8 29	
4319	34	Plaasfontein.....	10 49	3 33	9 12	8 7	7 31	7 31	7 31	7 31	8 40	8 40	8 40	11 35
4218	39	Sterkaar.....	11 2	D							8 48	8 48	8 48	
4134	44	Loken.....	11 9	D							9 0	9 0	9 0	
4084	49	Merriman.....	11 17	D							9 13	9 13	9 13	
4078	56	De Klerk.....	11 25	4 9			8 3	8 3	8 3	8 3	9 21	9 21	9 21	
4132	62	Wildebeeste.....	11 37	D							9 32	9 32	9 32	
4084	68	Brakpoort.....	11 46	D							9 41	9 41	9 41	
4142	75	Barnard.....	11 55	D							9 50	9 50	9 50	
4175	82	Hutchinson (Calvinia op { A Blady 145) D	12 5	D							10 29	10 29	10 29	
4348	90	Verster.....	12 17	5 1	10 28		8 50	8 50	8 50	8 50	10 41	10 41	10 41	
4516	98	Blesiespoort.....	12 32	5 7	10 33		8 55	8 55	8 55	8 55	10 48	10 48	10 48	
4165	104	Noblesfontein.....	12 50	D							11 6	11 6	11 9	
2956	108	Hazel.....	1 4	5 39			9 23	9 23	9 23	9 23	11 18	11 18	11 18	
3730	113	Three Sisters.....	1 21	D							11 37	11 37	11 37	
3562	117	Travalia.....	1 28	D							11 44	11 44	11 44	
3423	121	Kromrivier.....	1 35	D							11 51	11 51	11 51	
3335	126	Ganna.....	1 42	D							11 59	11 59	11 59	
3260	131	Nelspoort.....	2 0	6 24	11 39	10 29	10 4	10 6	10 22	10 4	12 12	12 30	12 12	2 12
3540	137	Rien.....	2 13	D							12 12	12 30	12 12	
3244	143	Rhenosterkop.....	2 21	6 45			10 24	10 26	10 42	10 24	12 26	12 44	12 26	
3112	150	Lemoen.....	2 36	D							12 34	12 52	12 34	
2941	156	Acacia.....	2 45	D							12 49	1 6	12 49	
2792	163	BEAUFORT WES (LR) D	2 54	D							12 58	1 15	12 58	
2599	167	Droërivier.....	3 3	D							1 8	1 26	1 8	
2425	174	Klipbank.....	3 14	7 38	12 45	11 35	11 30	11 17	11 32	11 14	1 17	1 35	1 17	
2310	181	Steins.....	3 26	7 45	12 59	11 45	11 40	11 37	11 42	11 26	1 28	1 53	1 28	3 18
2200	188	Letjesbosch.....	4 1	D							1 53	2 5	1 53	3 33
2086	193	Vreier.....	4 11	D							2 8	2 20	2 8	
1977	199	Luttig.....	4 21	D							2 19	2 31	2 19	
1894	204	Gamba.....	4 31	D							2 29	2 41	2 29	
1820	211	Fraserburgweg.....	4 41	D							2 40	2 52	2 40	
1765	217	Kruidfontein.....	4 51	9 30			1 54	12 56	1 22		2 50	3 2	2 50	
1870	220	Palmit.....	5 5	9 48							3 9	3 21	3 9	
2060	225	Zwarts.....	5 12	D							3 19	3 31	3 19	
2257	230	Welleveden.....	5 21	D							3 30	3 42	3 30	
2012	236	Prince Albertweg.....	5 33	D							3 39	3 51	3 39	
1828	241	Roteland.....	5 41	10 37	3 1	1 47	2 46	1 47	1 40	2 18	3 48	4 0	3 48	
1571	246	Dwyka.....	6 5	D							4 12	4 24	4 12	
1649	249	Antjeskraal.....	6 13	D							4 29	4 43	4 29	5 35
1845	254	Ketting.....	6 20	D							4 36	4 51	4 36	
1921	257	Gemsbok.....	6 29	D							4 44	4 59	4 51	
2400	263	Koup.....	6 36	D							4 53	5 8	5 0	
2565	268	Wyke.....	6 54	D							5 0	5 15	5 7	
2708	272	Ruiderskop.....	7 4	D							5 18	5 33	5 25	
2459	277	Vleifontein.....	7 27	D							5 46	5 49	5 52	
2157	282	Geelbek.....	7 34	D							5 54	5 57	6 0	
2163	289	LAINGSBURG (LR) A	7 48	D							6 1	6 13	6 7	
			7 58	12 36	4 40	3 26	4 25	3 26	3 29	3 57	6 24	6 27	6 21	7 14

A.—Stop tussen De Aar en Worcester om passasiers te laat af- of opklim.
 B.—Stop tussen Worcester en Bellville slegs om passasiers te laat afklim.
 C.—Stop tussen De Aar en Bellville om passasiers van plekke anderkant De Aar te laat afklim, ook mits akkommodasie beskikbaar is, vervoer passasiers na en van stasies waar tye aangetoon word. Stop tussen De Aar en Paarl om passasiers op die respektiewe aansluitingsdae vir die Hutchinson, Ladismith, Ceres, Hermon, Stellenbosch, Strand en Malmesbury taklyne te laat opklim, asook waar nodig na ander stasies, mits akkommodasie bespreek is.
 D.—Vervoer passasiers van Pretoria, Johannesburg, Krugersdorp, Randfontein, Kimberley, Modderivier, Belmont, Oranjerivier en De Aar na Kimberley, Modderivier, Belmont, Oranjerivier, De Aar en anderkant. Stop tussen De Aar en Kaapstad om passasiers op te tel, waar nodig, mits akkommodasie bespreek is.
 E.—Stop as passasiers van Natal, O.V.S. en Kimberley moet afklim.
 F.—Vervoer passasiers van Pretoria, Johannesburg, Potchefstroom en Klerksdorp na Kaapstad, asook (mits akkommodasie beskikbaar is) na en van stasies waar tye aangetoon word.
 G.—Stop as passasiers van plekke ten noorde van Veertienstroom moet afklim.
 H.—Vervoer passasiers tussen alle stasies De Aar—Kaapstad.
 I.—Dui aan dat die trein stilhou slegs as passasiers moet op- of afklim.

For Road Motor Index see pages 221-252.
 Besonderhede van Padmotor-dienste op bladsye 221-252.

★—Vanet 30/1/50 sal die trein nie op Sondag loop nie.

★—From 30/1/50 this train will not run on Sundays.

DE AAR—BEAUFOR WES—TOUWSRIVIER—DE DOORNS—KAAPSTAD/CAPE TOWN (vervolg/continued).

Hoogte. Altitude.	Myl. Miles.	STASIES. STATIONS.	Don. Thur.	Daaglik. Daily.	Sneltrein Oranje Son., Dins. Orange Express. Sun., Tues. E.	Dins. Tues. C	★Maan., Woens., Don., Vry. ★Mon., Wed., Thurs., Fri. C	Sat. C	Son. Sun. C	Son., Woens., Vry. Sun. Wed., Fri. G	Woens. Weds. S.H.	Vry. Fri. S.H.	Son. Sun. S.H.	Maan., Woens., Sat. Mon., Wed., Sat. F	Maan., Don. Mon., Thurs.	Woens., Vry. Wed., Fri.	Sat.	Dins. Tues.	Son. Sun.	Sat.		
Voet. Feet.			A	D																		
			6	12	212	4	4	4	66	400	400	400	202	412	412	412	412	346	1812			
2165	289	LAINGSBURG... (LR) D	8 3	12 54	3 33	4 32	3 39	3 40	4 7	4 51	6 39	6 42	6 39	7 26								
2279	291	Vischkuil	8 16	D							6 52	6 55	6 52									
2429	296	Baviaans	8 24	D							7 0	7 3	7 0									
2603	300	Scheiding	8 40	D							7 18	7 18	7 18									
2767	303	Whitehill	8 48	D							7 26	7 26	7 26									
2966	306	Matjesfontein	8 57	1 40		5 11	4 27	4 19	4 55		7 35	7 35	7 35									
3195	309	Bantams	9 10	D							7 48	7 48	7 48									
3416	312	Memorial	9 20	D							7 58	8 44	7 58									
3495	316	Pietermeintjes	9 40	D							8 7	8 53	8 7									
3291	319	Tweelandside	9 47	D							8 15	9 1	8 15									
3200	324	Constable	9 55	D							8 23	9 9	8 23									
3051	329	Quarri	10 3	D							9 1	9 18	8 33									
2778	333	Jan de Boers	10 10	D							9 8	9 25	8 40									
2654	337	Draai	10 18	D							9 16	9 33	8 48									
2532	341	Touwsrivier... (LR)	10 30	3 30	5 28	6 18	5 52	5 33	6 12	6 45	9 41	9 53	9 23	9 15	5 25	5 5	6 5	5 50				
2589	345	Hugo	10 45	D							9 56	10 8	9 38		5 40	5 20	6 20	6 5				
2752	348	Kleinstraat	10 51	D							10 3	10 15	9 45		6 27	5 32	6 42	6 53				
3147	356	Matroosberg	11 10	D		6 54	6 28	6 9	6 48		10 23	10 35	10 5		7 6	6 37	7 17	7 22				
2652	362	Tunnel	11 30	D							10 42	10 54	10 24		7 37	7 1	7 38	8 9				
2035	367	Osplaats	11 47	D							11 0	11 12	10 42		8 0	7 24	8 1	8 32				
1570	372	De Doorns	12 16	5 8	6 50	7 40	7 14	7 0	7 34	8 7	11 14	11 26	10 59	10 37	8 29	8 15	8 20	8 55	2 35	5 15		
1391	375	Orchard	12 26	D							11 25	11 38	11 10		8 41	8 27	8 41	9 7	2 41	5 23		
1275	377	Hexrivier	12 41	D							11 30	11 42	11 14		8 48	8 34	8 48	9 14	2 48	5 30		
1177	380	Sandhills	12 46	D							11 37	11 49	11 21		8 58	8 45	8 58	9 24	2 56	5 41		
942	387	De Wet	12 58	D							11 51	12 3	11 35		9 14	9 3	9 14	9 40	3 10	6 0		
795	392	Worcester (Mosselbaai) op bladsy 13 (LR) D	1 26	A	1 35	5 48	7 32	8 21	7 57	7 43	8 17	8 47	12 1	12 13	11 45	11 16	9 30	9 20	9 30	9 56	3 22	6 15
755	396	Chavonnes	D								12 6	12 18	11 55									
805	399	Goudini-weg	D								12 19	12 31	12 8									
737	404	Botha	D								12 25	12 37	12 14									
785	408	Breërivier	D								12 33	12 45	12 22									
849	412	Romansrivier	D								12 40	12 52	12 29									
861	416	Wolsley (Prince Alfred Hamlet, op bl. 144) (LR) D	2 38	6 35	8 15	9 4	8 43	8 20	9 1	9 30	1 0	1 42	1 4	12 6								
525	420	Artois	D								1 5	1 47	1 9									
368	425	Tulbaghweg	D								1 16	2 0	1 22									
275	430	Gouda	3 13	D		9 25	9 4	8 50	9 22		1 28	2 10	1 32									
246	434	Vogelsvlei	D								1 38	2 20	1 42									
240	440	Herman (Porterville, op bladsy 144)	3 32	D		9 51	9 31	9 18	9 48		1 47	2 29	1 51									
324	446	Sodendal	D								1 56	2 38	2 0									
341	451	Malan	D								2 7	2 49	2 11									
324	456	Wellington (LR) A	4 2	D		10 19	10 0	9 57	10 16		2 16	2 58	2 20									
330	462	Huguenot	4 7	7 54	9 26	10 25	10 7	10 2	10 19	10 41	2 25	3 7	2 29									
405	465	Paarl (Franschhoek; op bladsy 144) (LR) A	4 23	8 10	9 42	10 40	10 23	10 18	10 34	10 55	2 30	3 12	2 34	1 35								
231	489	Bellville (LR) A	4 32	8 20		10 47	10 32	10 26	10 43	11 1	2 47	3 29	2 51	1 51								
			D	5 19	9 5	10 25	11 57	11 54	11 44	11 56	2 55	3 37	2 59	1 59								
15	501	KAAPSTAD... (R) A	5 45	9 35	10 50	12 20	12 20	12 10	12 20	12 0	3 53	4 32	4 14	2 39								
			A	5 45	9 35	10 50	12 20	12 20	12 10	12 20	4 27	5 2	4 45	3 5								

A.—Stops between De Aar and Worcester to set down or to pick up passengers. Stops between Worcester and Bellville to set down only.

C.—Stops between De Aar and Bellville to set down passengers from points beyond De Aar, also, provided accommodation is available, conveys passengers to and from stations where times are shown. Stops between De Aar and Paarl to pick up passengers for the Hutchinson, Ladismith, Ceres, Herman, Stellenbosch, Strand and Malmesbury branches on the respective connecting days, also where required, to other stations, provided accommodation has been reserved.

D.—Conveys passengers from Pretoria, Johannesburg, Krugersdorp, Randfontein, Kimberley, Modderivier, Belmont, Orange River and De Aar to Kimberley, Modderivier, Belmont, Orange River, De Aar and points beyond. Stops between De Aar and Cape Town to pick up passengers where required, provided accommodation has been reserved.

E.—Stops where necessary to set down passengers from Natal, O.F.S. and Kimberley.

F.—Conveys passengers from Pretoria, Johannesburg, Potchefstroom and Klerksdorp to Cape Town, also (when accommodation is available) to and from stations where times are shown.

G.—Stops when required to set down passengers from stations north of Fourteen Streams.

H.—Conveys passengers from De Aar to and from all stations to Cape Town.

S.—Indicates train will stop only when required to pick up or set down passengers.

★—Vanaf 31/1/50 sal die trein nie op Maandae loop nie.

★—From 31/1/50 this train will not run on Mondays.

For Road Motor Index see pages 221-252.

Besonderhede van Padmotordienste op bladsy 221-252.

CAPE TOWN/KAAPSTAD—KRAAIFONTEIN—STELLENBOSCH—PAARL—WORCESTER.

MONDAYS TO FRIDAYS,—MAANDAE TOT VRYDAE.

Miles. Myl.	STATIONS. STASIES.	Mon. Maan.	Mon. Maan.	Mon. Maan.	Mon. Maan.	Mon. Thurs. Maan. Woen. Don.	Tues. Fri. Dins. Vry.	241	49	57	259	1309 191	99	9	265	265/ 325	109	2755	267	313	195	S.H. 401★	289	3	
1	CAPE TOWN..... (R) D	3 45	3 23	2 39	47	1 37	95	95	241	49	57	259	1309 191	99	9	265	265/ 325	109	2755	267	313	195	S.H. 401★	289	3
2	Woodstock..... (LR) D	3 52		7 9		8 3	8 9	8 9	8 48	11 22	2 16	2 45	3 27	3 36	4 0	5 18	5 18	5 20		5 36	6 6	6 8	6 15	7 30	10 0
4	Salt River..... (LR) A								B	11 23		2 51	3 30	3 42										7 36	
12	Maitland..... (LR) A								B			2 56	3 37	3 47										7 41	
19	Bellville..... (LR) D	4 17		7 32	7 45	8 27	8 33	8 33	9 15	11 43	2 45	3 14	4 12	4 2			5 45	5 48	5 57		6 28	6 32	6 43	7 57	
16	Kraaifontein..... (LR) D					8 56						4 31	4 2	4 40			6 13	6 16	6 23		6 55	6 7	6 37		
10	Kullersrivier..... (LR) D	4 25		7 42	7 53		8 45	8 45	9 25	11 56	2 55	3 24	4 9	4 16				5 55	6 7	6 16	6 37			8 5	
22	Blackheath..... (LR) D	4 33	6 33	7 49	8 0		8 52	8 52	9 33	12 3	3 3	3 32	4 16	4 22				6 12	6 16	6 23	6 44			8 12	10 41
25	Eersterivier..... (LR) D		6 40	8 26	8 20		8 58	8 58	9 38	12 10	3 3	3 39	4 22	4 28	5 56	5 59		6 12	6 16	6 23	6 49			8 18	
29	Lynedoch..... (LR) D		6 46	8 31	8 26		9 6	9 6		13 24	3 24		4 30	4 36				6 16	6 16	6 23	6 50				
32	Viottenberg..... (LR) D		6 54	8 39	8 31		9 12	9 12		13 31	3 31		4 36	4 44				6 16	6 16	6 23	6 55				
33	Stellenbosch..... (LR) D			8 46	8 39		9 20	9 20		13 39	3 39		4 44	4 52				6 16	6 16	6 23	6 55				11 1
37	Du Toit..... (LR) D			8 57	8 46		9 27	9 27		13 47	3 47							6 16	6 16	6 23	6 55				
37	Koelenhof..... (LR) D			8 57	8 57		9 36	9 36		12 56	3 56							6 16	6 16	6 23	6 55				
25	Muldersvlei..... (LR) D			9 5	9 5		9 44	9 44										6 52	6 16	6 23	6 55				
29	Klapmuts..... (LR) D			9 13	9 13		9 52	9 52		1 6	4 6							6 52	6 16	6 23	6 55				
36	Paarl..... (LR) D			9 24	9 24		10 4	10 4		1 11	4 15							6 52	6 16	6 23	6 55				
38	Huguenot..... (LR) D			9 25	9 25		10 6	10 6		1 30	4 27							6 52	6 16	6 23	6 55				
40	Daljosaphat..... (LR) D			9 34	9 34		10 11	10 11			4 29							6 52	6 16	6 23	6 55				
45	We.lington..... (LR) D			9 43	9 43		10 17	10 17			4 34							6 52	6 16	6 23	6 55				
50	Matan..... (LR) D						10 26	10 26			4 49							6 52	6 16	6 23	6 55				
50	Matan..... (LR) D						10 35	10 35										6 52	6 16	6 23	6 55				
55	Sodendal..... (LR) D						10 49	10 49										6 52	6 16	6 23	6 55				
60	Hermon..... (LR) D						11 1	11 1										6 52	6 16	6 23	6 55				
66	Vogelsvlei..... (LR) D						11 11	11 11										6 52	6 16	6 23	6 55				
71	Gouda..... (LR) D						11 24	11 24										6 52	6 16	6 23	6 55				
75	Tulbaghweg..... (LR) D						11 32	11 32										6 52	6 16	6 23	6 55				
77	Artols..... (LR) D						11 44	11 44										6 52	6 16	6 23	6 55				
81	Artols..... (LR) D						11 53	12 24										6 52	6 16	6 23	6 55				
85	Wolseley..... (LR) D						12 17	1 2										6 52	6 16	6 23	6 55				
88	La Plaisante..... (LR) D						12 28	1 13										6 52	6 16	6 23	6 55				
89	Romansrivier..... (LR) D						12 31	1 16										6 52	6 16	6 23	6 55				
93	Breërivier..... (LR) D						12 39	1 24										6 52	6 16	6 23	6 55				
97	Botha..... (LR) D						12 48	1 32										6 52	6 16	6 23	6 55				
101	Goudini Road..... (LR) D						12 58	1 42										6 52	6 16	6 23	6 55				
105	Charonnes..... (LR) D						1 6	1 50										6 52	6 16	6 23	6 55				
109	WORCESTER..... (LR) A						1 15	1 59										6 52	6 16	6 23	6 55				2 21

B.—Stops only to pick up passengers.

S.—Indicates train will stop only when required to pick up or set down passengers.

H.—Conveys passengers from Cape Town to and from all stations Bellville to De Aar.

★Starts from Monument.

For Road Motor Index see pages 221-252

B.—Stop slegs as passasiers moet opklim.

S.—Dui aan dat die trein stilstou slegs as passasiers moet op- of afklim.

H.—Vervoer passasiers vanaf Kaapstad na en vanaf alle stasies tussen Bellville na De Aar.

★Vertrek vanaf Monument.

Besonderhede van Padmotordienste op bladsye 221-252.

CAPE TOWN/KAAPSTAD—KRAAIFONTEIN—STELLENBOSCH—PAARL—WORCESTER.

SATURDAYS.—SATERDAE.

Miles.
Myl.

STATIONS.
STASIES.

		323	239	47	83	187	95	241	43	51	331	317	229	281	103	77	267	313	195	1319/ 273	107	8	
—	CAPE TOWN (R) D		7 9			8 8	8 9	8 48	9 15	10 30	11 4	11 7	11 33	11 36	2 15	3 13	5 28	6 0	6 20	6 28	7 30	10 0	
1	Woodstock (LR) A								9 20						B			6 6	B	6 31			
2	Salt River (LR) A								9 25										B	6 34	B		
4	Maitland (LR) A																		B	6 38	B		
12	Bellville (LR) A																		B	6 50			
19	Kraaifontein D		7 32			8 27	8 33	9 15	9 41	10 0	1 25	1 28	1 54B	1 57	2 41	3 38	5 56	6 15	6 50	7 4	7 58		
						8 56																	
16	Kullerivier		7 42				8 45	9 25						2 6	2 49		6 4	6 33		7 11	8 7		
19	Blackheath		7 49				8 52	9 32						2 13	2 56		6 11	6 41		7 18	8 14		
22	Eersterivier (LR) A	6 33	7 56	8 20			8 58	9 38			1 41			2 19	3 2		6 18	6 48		7 25	8 22	10 41	
25	Lynedoch	6 40		8 26			9 6				1 50				3 13			6 57			8 32		
29	Viottenberg	6 46		8 31			9 12				1 58				3 19			7 6			8 39		
32	Stellenbosch (R) D	6 54		8 39			9 20				2 7				3 27			7 18			8 49	11 1	
33	Du Toit			8 46			9 27								3 35			7 25			8 58		
37	Koelenhof			8 57			9 36								3 45			7 31			9 9		
25	Muldersvlei		To/Na Strand.	9 5			9 44								4 10			7 42			9 19		
29	Klapmuts			9 13			9 52				1 59				4 20			7 52			9 29		
36	Paarl (LR) A D			9 24			10 4				2 9				4 32			8 8			9 42	11 37	
38	Huguenot			9 25			10 6				2 22				4 33			8 9			9 43	11 46	
40	Daljosaphat			9 29			10 11				2 26				4 35			8 12			9 45		
				9 34			10 17				2 31				4 38			8 18			9 53		
45	Wellington (LR) A D			9 43			10 26				2 41				4 52			8 28			10 3		
50	Malan						10 30								5 0							12 7	
55	Sodendal						10 44								5 15								
60	Hermon						10 56								5 26								
66	Vogelsvlei						11 6								5 39							12 38	
71	Gouda						11 19								5 51								
75	Tulbaghweg						11 27								6 1								
81	Artois						11 39								6 13								
							11 53								6 27								
85	Wolsley (LR) A D			8 40			12 17								6 42							1 35	
88	La Plaisante			8 46			12 28			12 53					6 53								
89	Romansrivier			8 49			12 31								6 56								
93	Broerivier			8 58			12 39								7 5								
97	Bocha			9 8			12 48								7 14								
101	Goudini Road			9 19			12 58								7 24								
105	Chavonnes			9 29			1 6								7 33								
109	WORCESTER (LR) A			9 40			1 15								7 43							2 21	

133

Sun./Son.

B.—Stops only to pick up passengers.

S.—Indicates train will stop only when required to pick up or set down passengers.

★Conveys 1st and 2nd class passengers from Cape Town to Port Elizabeth, also (provided accommodation is available), to and from stations where times are shown.

For Road Motor Index see pages 221-252

B.—Stop slegs as passasiers moet opklim

S.—Dui aan dat die trein stilhou slegs as passasiers moet op- of afklim.

★Vervoer 1ste en 2de klas passasiers van Kaapstad na Port Elizabeth, ook (mits akkommodasie beskikbaar is) na en van stasies waar tye aangetoon word.

Besonderhede van Padmotordienste op bladsye 221-252.

Myl. Miles.	STASIES. STATIONS.
—	CAPE TOWN..... (R)
1	Woodstock
2	Salt River..... (LR)
3	Observatory
4	Mowbray
4	Rosebank
5	Bondebosch.....
6	Newlands
6	Claremont.....
7	Harfield Road
7	Kenilworth.....
8	Wynberg..... (R)
9	Wittebome
9	Plumstead..... (LR)
10	Stuurhof.....
10	Diaprivier
11	Heathfield.....
12	Retreat
13	Steenberg.....
14	Lakeside
15	False Bay.....
16	Muizenberg
16	St. James.....
17	Kalk Bay
18	Claremont.....
19	Fishhook
19	Sunny Cove.....
21	Glencolm
22	SIMONSTOWN..... (LR)

'n Elektriese treindiens is in werking tussen Kaapstad—Wynberg—Muizenberg—Simonstad. Volledige besonderhede verskyn in die sak-tydtafel wat deur die Afdelingsbestuurder, Kaapstad, uitgereik is, en wat teen 6d. per eksemplaar verkoop word.

An electric train service operates between Cape Town—Wynberg—Muizenberg—Simonstown. For full particulars refer to pocket time-table issued by the System Manager, Cape Town, and sold at 6d. per copy.

**KAAPSE VLAKTE-LYN/CAPE FLATS LINE.
KAAPSTAD/CAPE TOWN—MAITLAND—OTTERY—RETREAT.**

Myl. Miles.	STASIES. STATIONS.
—	KAAPSTAD..... (R)
1	Woodstock
2	Zoutrivier..... (LR)
3	Koeberveg
4	Maitland..... (LR)
4	Ndabeni
5	Oudmolen.....
5	Pinelands
6	Langs.....
6	Rapenburg
6	Hazendal.....
7	Athlone
8	Crawford
9	Lansdowne
10	Wetton
11	Ottery
12	Southfield.....
14	Heathfield
15	RETREAT.....

Volledige besonderhede van die treindiens oor die Kaapse Vlakte-lyn, verskyn in die sak-tydtafel wat deur die Afdelingsbestuurder, Kaapstad, uitgereik is, en wat teen 6d. per eksemplaar verkoop word.

For full particulars of the train service on the Cape Flats Line, refer to pocket time-table issued by the System Manager, Cape Town, and sold at 6d. per copy.

For Road Motor Index see pages 221-252.
Besonderhede van Padmotordienste op bladsye 221-252.



Ingeval Pa nie weet nie, help hierdie spoorwegman om u veilig te laat reis. Hy klop die metaalband van elke wiel in die verbygaan. As dit suiwer klink vir sy deskundige oor, is daar g'n defek wat 'n ongeluk kan veroorsaak nie. By nasienplekke oor die hele land word die wiele van treine dag en nag getoets—'n klein dog lewensbelangrike vertakking van 'n reuse- en doeltreffende organisasie wat daargestel is om veiligheid op die Spoorwee te verseker.

Die oorlogsvêreistes het manne en materiaal bykans tot die uiterste op die proef gestel; verkeer het reusagtige almerings aangeneem, maar in weerwil daarvan gaan die daaglikse roetineerwê van die Spoorwee voort. Trots enige denkbare moeilikheid, word daar gestrewe om passasiers en goedere veilig en op tyd te vervoer.


Suid-Afrikaanse Spoorwee

Altitude. Hoogte. Feet. Voet.	Miles. Myl.	STATIONS. STASIES.
—	—	CAPE TOWN (R)
15	1	Woodstock
16	2	Salt River..... (LR)
16	3	Koebergweg
50	4	Maitland..... (LR)
48	5	Woltemade No. 1
42	5	Woltemade No. 1A..
50	6	Woltemade No. 2
59	6	Woltemade No. 3....
72	7	Goodwood
89	8	Vasco.....
105	9	Elsie's River
119	10	Parow.....
168	11	Tierlei
281	12	Bellville..... (LR)
286	13	Stikland
281	16	Brackenfel.....
285	19	Kraaifontein
150	16	Kuilsrivier.....

For full particulars of the train service on the Cape Town—Maitland—Bellville—Kraaifontein, and Bellville — Kuilsrivier sections, refer to pocket time-table issued by the System Manager, Cape Town, and sold at 6d. per copy.

Volledige besonderhede van die treindiens oor die trajekte Kaapstad—Maitland—Bellville—Kraaifontein en Bellville—Kuilsrivier, verskyn in die sak-tydtafel wat deur die Afdelingsbestuurder, Kaapstad, uitgereik is, en wat teen 6d. per eksemplaar verkoop word.

For Road Motor Index see pages 221-252.
Besonderhede van Padmotordienste op bladsye 221-252.



In case Dad doesn't know, this railwayman helps to make travel safe for you. He taps the metal tyre of each wheel as it passes. If it rings true to his expert ear, there's no flaw that might cause an accident. At check points all over the country the wheels of trains are being tested day and night—a small but vital part of a great and efficient system designed to ensure safety on the Railways.

The demands of wartime have strained men and materials almost to the limit: traffic has increased to record proportions, but the daily routine work of the Railways goes on . . . and on. Despite every imaginable difficulty, the aim is to carry passengers and goods safely and punctually.

South African Railways

CAPE TOWN/KAAPSTAD—SOMERSET WEST—STRAND.

MONDAYS TO FRIDAYS.—MAANDAE TOT VRYDAE.

Miles. Myl.	STATIONS. STASIES.	Mon. M'.	237	239	241	247	45/ 251	261	259	99/ 277	265	267	319/ 269	289						
1	CAPE TOWN																			
2	Woodstock	(R)D	3 48	7 9	8 48		11 22		2 45	3 36	5 18	5 36	6 6	7 30						
3	Salt River	(LR)			B		11 28		2 51	3 42										
4	Maitland	(LR)	3 52		B				2 56	3 47										
12	Bellville	(LR)																		
16	Kuilsrivier	D	4 17	7 32	9 15		11 48		3 14	4 2		5 57	6 28	7 57						
18	Blackheath	A	4 25	7 42	9 25		11 56		3 24	4 9		6 7	6 37	8 5						
21	Eersterivier	(LR)		7 49	9 32		12 3		3 32	4 16		6 16	6 44	8 12						
23	Faure	D	4 38	7 56	9 38		12 29		3 39	4 27	5 55	6 23	6 58	8 18						
26	Firgrove		4 45	8 3	9 43		12 34		3 47	4 32	6 0	6 29	7 3	8 25						
29	Somerset West		4 53	8 20	9 51		12 42		3 55	4 40	6 8	6 38	7 12	8 34						
30	Hottentotskloof	S	5 1	8 29	10 0	10 6	12 51	3 10	4 4	4 48	6 17	6 47	7 21	8 43						
30	Van der Stel		5 4	8 38	10 4	10 9	12 55	3 13	4 8	4 52	6 21	6 51	7 25	8 47						
32	Strand	A	5 11	8 45	10 16	10 16	1 2	3 20	4 15	4 58	6 27	6 58	7 32	8 54						

SATURDAYS.—SATERDAE.

SUNDAYS.—SONDAE.

Miles. Myl.	STATIONS. STASIES.	239	241	247	251	279	281	103/ 283	267	1319/ 279	107/ 285									
1	CAPE TOWN																			
2	Woodstock	(R)D	7 9	8 48		11 17	11 36	2 15	5 21	6 28	7 30		8 17	9 15	12 10	5 1 2	8 17			
3	Salt River	(LR)		B				B		6 31			8 23	9 21	12 13		8 23			
4	Maitland	(LR)		B				B		6 34	B		8 28	9 26	12 20		8 28			
12	Bellville	(LR)								6 38	B		8 28	9 26	12 20		8 28			
16	Kuilsrivier	D	7 32	9 15		11 57	2 41	5 56	7 4	7 4	7 58		8 54	9 44	12 47	5 23	8 54			
18	Blackheath	A	7 42	9 25		12 6	2 49	6 4	7 11	8 7			9 3	9 53	12 55	5 32	9 3			
21	Eersterivier	(LR)		9 32		12 13	2 56	6 11	7 18	8 14			9 9	10 0	1 1	5 39	9 9			
23	Faure	D	7 56	9 38		12 9	2 10	3 15	6 18	7 25	8 28		9 15	10 7	1 8	5 45	9 15			
26	Firgrove		8 3	9 43		12 14	2 25	3 20	6 25	7 31	8 33		9 21	10 13	1 13	5 52	9 21			
29	Somerset West		8 20	9 51		12 23	2 4	2 39	3 34	6 34	8 42		9 30	10 22	1 22	6 1	9 30			
30	Hottentotskloof		8 29	10 0	10 6	12 32	2 12	2 52	3 47	7 49	8 51		9 48	10 31	1 31	6 10	9 48			
30	Van der Stel		8 38	10 4	10 9	12 36	2 16	2 56	3 51	6 47	8 56		9 52	10 35	1 35	6 14	9 52			
32	Strand	A	8 45	10 16	10 16	12 43	2 22	3 3	3 58	6 54	8 0	9 3	9 59	10 42	1 42	6 21	9 59			

B.—Stops to pick up passengers.

S.—Indicates train will stop only when required to pick up or set down passengers.

★.—Sir Lowry Pass arrive 7 19.

† Runs up to and including Sunday 2/4/1950.

For Road Motor Index see pages 221-252.

B.—Stop om passasiers te laat opklim.

S.—Dui aan dat die trein stilhou slegs as passasiers moet op- of afklim.

★.—Sir Lowry Pass aankom 7 19.

† Loop tot en met Sondag 2/4/1950 ingesluit.

Besonderhede van Padmotordienste op bladsye 221-252.

MO

STRAND—SOMERSET-WES—KAAPSTAD/CAPE TOWN.

MAANDAE TOT VRYDAE.—MONDAYS TO FRIDAYS.

Hoogte, Altitude, Voet. Feet.	Myl. Miles.	STASIES, STATIONS.	238	242	244	246	248	250/88	258	262	266	278	268/100								
16	..	Strand.....	D 5 46	6 56	7 43	8 20	9 35	11 30	2 10	2 10	3 29	5 15	5 40								
113	125	Van der Stel	" 5 53	7 2	7 49	8 27	9 41	11 36	2 16	2 29	3 35	5 22	5 46								
113	125	Hottentotsholland.....	"	"	"	"	"	S	"	"	"	"	"								
119	126	Somerset-Wes	" 5 57	7 6	7 52	8 31	9 45	11 40	2 20	2 31	3 39	5 26	5 49								
101	129	Firgrove.....	" 6 6	7 14	7 59	8 42	"	11 49	"	2 42	3 53	5 35	6 7								
54	132	Faure.....	" 6 15	7 22	8 6	8 51	"	11 58	"	2 51	4 6	5 44	6 28								
100	134	Eersterivier.....(LR)	A					12 5			4 13		6 38								
102	137	Blackheath	" 6 21	7 28	8 12	8 57	"	12 12		2 58		5 50	6 49								
150	140	Kullsvier.....	" 6 28	7 35	9 4	"	"	12 14		3 6		5 57	6 57								
231	144	Bellville.....	A					12 41		3 12		6 4	7 3								
48	152	Maitland.....	(LR) D 6 44	7 49	8 26	9 20	"	12 51		3 21		6 13	7 12								
16	153	Zontrivier.....	(LR) " 7 2	"	"	9 35	"	"		"		"	7 29								
16	154	Woodstock.....	(LR) " 7 7	"	"	9 39	"	"		"		"	7 33								
16	154	Woodstock.....	(R) A 7 13	8 18	8 48	9 45	"	11 18		3 46		6 37	7 40								
15	155	KAAPSTAD																			

SATERDAE.—SATURDAYS.

SONDAE.—SUNDAYS.

			238	242	244	246	248	250/88	276	262	266	290	282/90			290	292/1232	298	296	2298		
16	..	Strand.....	D 5 46	6 56	7 43	8 20	9 35	11 10	12 55	3 17	5 126	6 30			9 14	11 25	4 55	6 50	7 30		
113	125	Van der Stel	" 5 53	7 2	7 49	8 27	9 41	11 16	1 1	2 29	3 23	5 33	6 36			9 21	11 32	5 2	6 57	7 37		
113	125	Hottentotsholland.....	"	"	"	"	"	"	"	"	"	"	"			9 25	11 26	5 6	7 1	7 41		
119	126	Somerset West	" 5 57	7 6	7 52	8 31	9 45	11 20	1 5	2 31	3 27	5 37	6 42			9 36	11 45	5 15	7 11	7 50		
101	129	Firgrove.....	" 6 6	7 14	7 59	8 42	"	11 29	1 13	2 42	3 35	5 46	6 55			9 45	11 54	5 24	7 20	7 59		
54	132	Faure.....	" 6 15	7 22	8 6	8 51	"	11 38	1 21	2 51	3 43	5 55	7 4			10 45	11 54	5 24	7 20	7 59		
100	134	Eersterivier.....(LR)	A					11 45					7 11			10 51	12 0	5 30	7 29	8 5		
102	137	Blackheath	" 6 21	7 28	8 12	8 57	"	12 4	1 27	2 58	3 49	6 1	7 23			9 51	12 0	5 30	7 29	8 5		
150	140	Kullsvier.....	" 6 28	7 35	9 4	"	"	12 13	1 34	3 6	3 57	6 8	7 33			9 58	12 7	5 37	7 35	8 12		
231	144	Bellville.....	A					12 20	1 39	3 12	4 2	6 15	7 41			10 5	12 13	5 44	7 42	8 19		
48	152	Maitland.....	(LR) D 6 44	7 49	8 26	9 20	"	12 29	1 47	3 21	4 10	6 24	7 51			10 14	12 13	5 53	7 51	8 28		
16	153	Zontrivier.....	(LR) " 7 2	"	"	9 35	"	"	2 2	"	A	6 39	8 14			12 43	12 47	6 8	8 7	8 45		
16	154	Woodstock.....	(LR) " 7 7	"	"	9 39	"	"	2 6	"	A	6 43	8 19			10 30	12 47	6 12	8 12	8 50		
16	154	Woodstock.....	(R) A 7 13	8 18	8 48	9 45	"	12 55	2 12	3 46	4 35	6 49	8 23			10 37	12 53	6 18	8 19	8 56		
15	155	KAAPSTAD											8 27			10 37	12 53	6 18	8 19	8 56		

★—Sir Lowry Pass Ver. 6.30.

A.—Stop slegs om passasiers te laat afklim.

S.—Dni aan dat die trein stilhou slegs as passasiers moet op- of afklim.

† Loop tot en met Sondag 2/4/1950 ingesluit.

☞ Besonderhede van Padmotordienste op bladsye 221-252.

★—Sir Lowry Pass Dep. 6.30.

A.—Stops only to set down passengers.

S.—Indicates train will stop only when required to pick up or set down passengers.

† Runs up to and including Sunday 2/4/1950.

☞ For Road Motor Index see pages 221-252.

CAPE TOWN/KAAPSTAD—SIR LOWRY PASS—CALEDON—BREDASDORP.

Miles. Myl.	STATIONS. STASIES.	Not Sun. Uitg. Son.	Hoogte. Altitude. Voet. Feet.	Myl.	STASIES. STATIONS.	Uitg. Son. Not Sun.
		241				262
1	CAPE TOWN	(R) D 8 48	160	..	BREDASDORP	D 6 40
2	Woodstock	See page 132. (LR) " B	217	6	Kara	" 7 2
3	Salt River	" " " B	266	12	Napier	" 7 23
12	Maitland	" " " " A	554	24	Klipdale (Protem, op bl. 144)	" 8 5
16	Bellville	132. (LR) " " A	654	29	Halfaampjeskraal	" 8 26
18	Kullrivier	" " " " D 9 15	750	33	Zoutkuil	" 8 38
21	Blackheath	" " " " A 9 25	730	36	Langkuil	" 8 47
23	Eersterivier	(LR) " " " 9 32	774	40	Rietpoel	" 8 57
26	Faure	" " " " D 9 38	890	42	Schildskloof	" 9 5
28	Firgrove	" " " " A 9 43	1163	48	Jongensklip	" 9 21
29	Somerset West	" " " " D 9 51	1186	54	Krige	" 10 9
30	Hottentotsholland	" " " " A 10 0	945	60	Drayton	" 10 32
30	Van der Stel	" " " " D 10 4	754	68	Caledon	" 11 0
34	Sir Lowry Pass	" " " " A 10 14	435	75	Mission	" 11 18
44	S'eenbras	" " " " D 10 22	370	81	De Vlei	" 11 37
51	Elgin	" " " " A 10 58	230	88	Botrivier	" 12 18
57	Groenrug	" " " " D 11 18	929	94	Houchoek	" 12 42
61	Houchoek	" " " " A 8	999	98	Groenrug	" S
67	Botrivier	(LR) " " " 11 51	919	104	Elgin	" 1 13
74	De Vlei	" " " " A 12 8	1371	111	Steenbras	" 1 38
80	Mission	" " " " D 12 30	304	121	Sir Lowry Pass	" 2 15
87	Caledon	" " " " A 12 57	113	125	Van der Stel	" 2 20
95	Drayton	" " " " D 1 13	119	126	Hottentotsholland	" S
101	Krige	" " " " A 2 3	101	129	Somerset-wes	" 2 31
106	Jongensklip	" " " " D 2 24	54	132	Firgrove	" 2 42
113	Schildskloof	" " " " A 2 41	48	152	Faure	" 2 51
115	Rietpoel	" " " " D 3 2	100	134	Eersterivier	(LR) " A
119	Langkuil	" " " " A 3 18	192	137	Blackheath	" D 2 58
122	Zoutkuil	" " " " D 3 24	150	140	Kullrivier	" A 3 6
126	Halfaampjeskraal	" " " " A 3 36	231	144	Bellville	(LR) " D 3 21
131	Klipdale (for Protem, see page 144)	" " " " D 4 0	48	152	Maitland	(LR) " " A
143	Napier	" " " " A 4 13	16	153	Zoutrivier	(LR) " " A
149	Kara	" " " " D 4 16	18	154	Woodstock	" " " A
155	BREDASDORP	" " " " A 5 5	15	155	KAAPSTAD	(R) A 3 46

S.—Indicates train will stop only when required to pick up or set down passengers.
S.—Dui aan dat die trein stilhou slegs as passasiers moet op- of afklim.

B.—Stops to pick up passenger.
Passenger accommodation is provided on the following goods trains :—
10/30 Sundays and Fridays. Bellville-Caledon.
B.—Stop om passasiers te laat opklim.
Akkommodasie vir passasiers word op die volgende goederetreine verskaf :—
10/30 Sondag en Vrydae. Bellville-Caledon.

A.—Stop slegs om passasiers te laat afklim.
Akkommodasie vir passasiers word op die volgende goederetreine verskaf :—
Bredasdorp..... 4/30 Sondag na Kaapstad.
Caledon..... 6/45 Vrydae na Kaapstad.
Caledon..... 10/50 Sondag na Kaapstad.
A.—Stops only to set down passengers.
Passenger accommodation is provided on the following goods trains :—
Bredasdorp..... 4/30 Sundays to Cape Town.
Caledon..... 6/45 Fridays to Cape Town.
Caledon..... 10/50 Sundays to Cape Town

CAPE TOWN/KAAPSTAD—KALABASKRAAL—HOPEFIELD—SALDANHA.

Altitude. Hoogte. Voet.	Miles. Myl.	STATIONS. STASIES.	Tue., Thur., Sat., Don.	Mon., Wed., Fri., Maan., Vry.	STASIES. STATIONS.	Sat.	Din., Tue., Thur.	Maan., Vry., Woen., Mon., Wed., Fri.
15	2	CAPE TOWN	187/61	187/65				
16	2	Salt River	8 3	8 3	SALDANHA	68/198	68/198	60/198
231	12	Bellville	8 27	8 27	Vredenburg	7 48	7 48	9 32
345	19	Kraaifontein	8 56	8 56	Langenheid	8 20	8 20	9 59
228	40	Kalabaskraal	9 45	9 48	Langebaanweg	8 57	8 57	10 19
252	43	Green River	10 20	10 20	Spanjaard	9 16	9 16	10 36
389	46	Da. senberg	10 33	10 34	Kotze	9 31	9 31	10 49
316	53	Mamre Road	10 45	10 49	Bergivier	10 1	10 1	11 15
397	59	Januarieskraal	11 9	11 24	Portugees	10 37	10 37	11 48
378	63	Darling	11 39	11 56	Hopefield	11 6	11 6	12 20
336	67	Platteklip	12 8	12 44	Koperfontein	11 32	11 32	12 35
193	71	Kikoesvlei	12 21	1 7	Ganzekraal	11 51	11 51	12 49
189	74	Uitenkraal	12 26	1 35	Uitenkraal	12 19	12 19	1 5
123	79	Ganzekraal	12 51	1 54	Kikoesvlei	12 46	12 46	1 23
149	83	Koperfontein	1 7	2 17	Platteklip	1 13	1 13	1 44
188	87	Hopefield	1 22	2 46	Darling	1 57	1 57	2 17
43	91	Portugees	1 54	3 27	Januarieskraal	2 13	2 13	2 32
24	98	Bergivier	2 4	3 39	Mamre-weg	2 41	2 41	2 55
47	102	Kotze	2 50	4 27	Dassenberg	3 13	3 13	3 21
94	106	Spanjaard	3 7	4 46	Green River	3 26	3 26	3 29
106	111	Langebaanweg	3 21	5 7	Kalabaskraal	3 41	3 41	3 41
98	115	Langenheid	3 39	5 27	Kraaifontein	4 31	4 31	4 31
395	124	Vredenburg	3 54	5 44	Bellville	5 20	5 28	5 28
35	133	SALDANHA	4 46	6 44	Zoutrivier	5 39	5 47	5 47
			5 15	7 17	KAAPSTAD	6 2	6 10	6 10

A.—Stops only to set down passengers.

A.—Stop slegs om passasiers te laat afklim.

For Road Motor Index see pages 221-252.

Besonderhede van Padmotordienste op bladsye 221-252.

KAAPSTAD/CAPE TOWN—MALMESBURY—KLAVER—BITTERFONTEIN.

Myl. Miles.	STASIES. STATIONS.	Uitg. Sat. en Son. Not Sat. and Sun.	Sat.	Sa.	Uitg. Sat. en Son. Not Sat. and Sun.	Son. Sun.	Maan., Woen., Wed.	Din., Don., Thur.	Vry. Fri.	Sat.	Son. Sun.	STASIES. STATIONS.	Mon., Wed., Fri. Maan., Woen., Vry.	Not Sun. Uitg. Son.	Son. Sun.	Mon., Wed., Fri. Maan., Woen., Vry.	Sat.	Sat.	Not Sat. and Sun. Uitg. Sat. and Sun.	Son. Sun.
	KAAPSTAD	187/189	187/189	229	1309/191	207	195	195/213	195	195	195/213	BITTERFONTEIN.....(LR) D	220/188	190	214	200	196	198	198	118
1	Woodstock	8 3	8 3	11 33	3 27	5 40	6 8	8 8	6 8	6 20	6 20	Paddagat	1 0							
2	Zoutrivier....(LR)				3 30					B		Komkans	1 24							
4	Maitland (LR)				3 33	B				B		Waterklip	1 57							
					3 37	B				B		Landp/aas	2 15							
12	Bellville (LR)				3 59							Kliphoek	2 41							
												Koekenaap	3 8							
14	Stikland	8 27	8 27	1 54B	4 12	6 8B	6 32	6 32	6 32	6 50	6 41	Lutzville	3 30							
16	Brackenfel	8 34	8 34	1 50S	4 16	6 15	6 38	6 38	6 38	6 55		(LR)	3 53							
18	Kraalfontein	8 40	8 40	2 5S	4 22	6 21	6 44	6 44	6 44	7 1		Holrivier	4 14							
19	Pheasante Kraa	8 56	8 56	2 14	4 31	6 30	6 58	6 58	6 58	7 9		Liebedal	4 31							
24	Melish	9 10	9 10	2 24	4 40	6 41	7 10	7 10	7 10	7 19		Lossand	4 44							
25	Klipheuv	9 14	9 14	2 38	4 46	6 46	7 14	7 14	7 14	7 23		Vredendal	4 59							
30	Wintervogel	9 23	9 23	2 37	4 56	6 56	7 23	7 23	7 23	7 32		Tros Tros	5 15							
35	Kalabaskraal (Saldanha op bl. 142)	9 48	9 45	2 58	5 17	7 18	7 44	7 44	7 44	7 53		Kys	5 24							
46	Abbotsdale	9 53	9 53	2 59	5 19	7 20	7 46	7 46	7 46	7 54		Stelthoofte	5 33							
49	Malmesbury.....(LR)	10 6	10 6	3 12	5 19	7 20	7 46	7 46	7 46	8 7		Klaver	5 54							
60	Cannonhead	10 13	10 13	3 19	5 29	7 40	8 6	8 6	8 6	8 14		Birdfield	7 0							
68	Rust	10 50	10 50									Claypan	7 58							
79	Moorreesburg	11 45	11 45									Schurftkop	8 17							
91	Koringberg	12 20	12 20									Ratelfontein	8 37							
98	Moravia	1 1	1 1									Graafwater.....(LR)	8 52							
105	De Hoek	1 6	1 6									Brandenburg	9 16							
107	Piquetberg	1 14	1 14									Sandberg	9 23							
113	Burghers	2 28	2 28									Verlorenvlei	9 48							
119	Pools	3 7	3 7									Palalsheuv	10 7							
128	Eendekull											Hel Kruis	10 39							
135	Drogeryskloof											Drogeryskloof	10 57							
141	Hel Kruis											Bendeckull	11 19							
150	Palalsheuv											Pools	11 58							
157	Verlorenvlei											Burghers	12 18							
166	Sandberg											Piquetberg	12 38							
168	Brandenburg											De Hoek	12 50							
177	Graafwater.....(LR)											Moravia	1 12							
184	Ratelfontein											Koringberg	1 38							
192	Schurftkop											Moorreesburg	2 11							
199	Claypan											Rust	2 16							
206	Birdfield											Cannonhead	2 46							
207	Klaver.....(LR)											Malmesbury (LR)	3 12							
214	Stelthoofte											Abbotsdale	3 45							
216	Kys											Kalabaskraal (for Saldanha see page 142)	4 5							
219	Tros Tros											Wintervogel	4 14							
222	Vredendal											Klipheuve	4 26							
226	Lossand											Melish	4 30							
230	Liebedal											Pheasante Kraal	4 42							
234	Holrivier											Kraalfontein	4 5							
239	Lutzville.....(LR)											Brackenfel	5 14							
243	Koekenaap											Stikland	5 19							
250	Kliphoek											Bellville	5 33							
258	Landp/aas											Maitland	5 39							
266	Waterklip											Salt River	8 15							
271	Komkans											Woodstock	8 56A							
282	Paddagat											CAPE TOWN	10 9A							
289	BITTERFONTEIN.....(LR) A																			

Akkommodasie vir passasiers word op die volgende goedereine verskaf:—
 6 30 Sat. Bitterfontein-Klaver.
 7 3 Maan., Woen., Vry Klaver-Bitterfontein.
 7 0 Uitg. Son. Eendekull-Moorreesburg.
 8 0 Uitg. Son. Malmesbury-Klaver.
 9 10 Din., Don. } Klaver-Eendekull.
 7 10 Maan. tot Vry }
 8 45 Son. }

B.—Stop slegs om passasiers te laat opklim
 A.—Stop slegs om passasiers te laat afklim.
 H.—Vervoer passasiers na Cannonhead en verderaan.
 S.—Dui aan dat die trein stilhou slegs as passasiers moet op- of afklim.
 * Arriveer Monument Stasie.
 * Besonderheid van Padmotordienste op bladsy 221-252.

Passenger accommodation is provided on the following goods trains:—
 6 30 Sat. Bitterfontein-Klaver.
 7 3 Mon., Wed., Fri Klaver-Bitterfontein.
 7 0 Not Sun. Eendekull-Moorreesburg.
 8 0 Not Sunday. Malmesbury-Klaver.
 9 10 Tue., Thur. } Klaver-Eendekull.
 7 10 Mon. to Fri. }
 8 45 Sun. }

B.—Stops only to pick up passengers.
 A.—Stops only to set down passengers.
 H.—Conveys passengers for Cannonhead and beyond.
 S.—Indicates train will stop only when required to pick up or set down passengers.
 * Arrive Monument Station.
 * For Road No. or Index see pages 221-252.

KLIPDALE—PROTEM.

Hoogte. Altitude. Voet. Feet.	Myl. Miles.	STASIES. STATIONS.	Uitg. Son. Not Sun.	STASIES. STATIONS.	Not. Uitg. Son.
			245		252
554	..	KLIPDALE..... D	4 25	PROTEM..... D	5 120
491	4	Kykoedie.....	4 40	Kykoedie.....	5 145
866	10	PROTEM..... A	5 10	KLIPDALE..... A	6 6

A.—Goederetrein met 2de en 3de klas akkommodasie in kondukteurswa geen aansluiting op Klipdale nie.

A.—Goods train with 2nd and 3rd class van accommodation no connection at Klipdale.

PAARL—FRANSCHHOEK.

Hoogte. Altitude. Voet. Feet.	Myl. Miles.	STASIES. STATIONS.	Uitg. Son. Not Sun.	Maan., Vry. Mon., Fri.	Sat.	STASIES. STATIONS.	Maan., Sat.	Woen., Don., Tue., Wed., Thur., Fri.	Sat.	Maan., Vry. Mon., Fri.
			151	155	15		150	152	154	156
405	..	PAARL..... LR D	11 20	7 15	8 15	FRANSCHHOEK..... D	5 20	7 45	2 25	3 5
385	3	Cillie.....	11 30	7 25	8 25	La Provence.....	S	S	S	S
482	5	Simondium.....	11 53	7 34	8 34	La Motte.....	5 29	7 50	2 34	3 14
566	7	Groot Drakenstein.....	12 21	7 43	8 43	Wemmershoek.....	5 37	8 17	2 47	3 27
545	10	Lategan.....	12 37	7 54	8 54	Late Jan.....	5 46	8 33	2 58	3 41
559	12	Wemmershoek.....	12 52	8 5	9 5	Groot Drakenstein.....	5 55	9 6	3 21	4 9
729	14	La Motte.....	1 7	8 15	9 15	Simonium.....	6 8	9 32	3 44	4 32
781	16	La Provence.....	S	S	S	Cillie.....	6 21	9 45	4 0	4 45
836	17	FRANSCHHOEK..... A	1 22	8 25	9 25	PAARL..... LR A	6 36	10 0	4 15	5 0

Treindiens na en van Kaapstad op bladsye 132 tot 137.—Train service to and from Cape Town on pages 132 to 137.
 —Dui aan dat die trein slegs as passasiers moet op of afdalm. S.—Indicates train will stop only when required to pick up or set down passengers.

HERMON—PORTERVILLE.

Hoogte. Altitude. Voet. Feet.	Myl. Miles.	STASIES. STATIONS.	Vry. Sat. Fri. Sat.	Maan., Woen., Mon., Wed.	STASIES. STATIONS.	Vry. Sat. Fri. Sat.	Maan., Woen., Mon., Wed.
			1143	1151		1146	1142
240	..	HERMON..... D	11 45	6 20	PORTERVILLE..... D	6 0	12 30
320	5	Riebeeck Kasteel.....	12 7	6 47	Blikhuis.....	6 20	12 50
548	9	Riebeeck-Wes.....	12 34	7 14	Halfmanshof.....	6 38	1 19
280	14	Southoslei.....	1 3	7 29	Kleindri.....	6 57	1 38
262	16	Vleitjies.....	1 17	7 58	Leliedam.....	7 10	1 52
245	18	Leliedam.....	1 30	8 9	Vleitjies.....	7 18	2 3
144	21	Kleindri.....	1 45	8 24	Southoslei.....	7 31	2 16
296	25	Halfmanshof.....	2 10	8 52	Riebeeck-Wes.....	8 0	2 45
390	30	Blikhuis.....	2 31	9 13	Riebeeck-Kasteel.....	8 4	3 0
469	36	PORTERVILLE..... A	2 52	9 35	HERMON..... A	8 29	3 29

WOLSELEY—CERES—PRINCE ALFRED HAMLET.

Slegs 1ste en 3de Klasse.—1st and 3rd classes only.

Hoogte. Altitude. Voet. Feet.	Myl. Miles.	STASIES. STATIONS.	Uitg. Son. Not Sun.	Sat.	Maan., Woen., Vry. Mon., Wed., Fri.	STASIES. STATIONS.	Uitg. Son. Not Sun.	Maan., Woen., Vry. Sat. Mon., Wed., Fri., Sat.
			163	159	167		164	168
861	..	WOLSELEY..... (LR) D	12 45	7 0	7 35	PRINCE ALFRED HAMLET..... D	6 45	4 31
1046	3	Waveren.....	1 0	7 15	7 50	Skoonvlei.....	6 53	4 39
1161	4	Michell's Pass.....	1 12	7 27	8 2	Bon Chretien.....	7 4	4 50
1481	10	Ceres.....	1 37	7 52	8 27	Ceres.....	7 14	5 0
1494	12	Bon Chretien.....	1 52	8 0	8 35	Michell's Pass.....	7 40	5 39
1545	13	Skoonvlei.....	1 57	8 5	8 40	Waveren.....	8 1	6 0
1627	16	PRINCE ALFRED..... A	2 8	8 16	8 51	WOLSELEY..... (LR) A	8 9	6 8
		HAMLET.....	2 21	8 29	9 4		8 20	6 19

Besonderhede van Padmotordienste op bladsye 221-252.
 For Road Motor Index see pages 221-252.

Hoogte. Altitude. Feet.	Myl. Miles.	STASIES. STATIONS.	Woens. Sat. Wed. Sat.	Vry. Fri.	Maan./Mon. 12/12/49 tot/ up to 30/1/50.	Myl. Miles.	STASIES. STATIONS.	Son., Woens. S'n., Wed.	Daaglik. Daily.	Vry./Fri. vanaf/from 16/12/49 tot/ up to 3/2/50	
2330	540	SEEHEIM..... D	600/101	1103	2600/2101	598	SEEHEIM..... D	601	607	2600	
2507	547	Jurgen..... "	9 15	9 35	9 56	607	Naute..... "	5 27	5 49	5 27	
2720	555	Coenbult..... "	9 36	9 56	10 16	616	Gawachab..... "	6 8	6 8	6 8	
2816	562	Gobas..... "	10 16	10 36	10 36	627	Chamaites..... "	6 31	6 31	6 31	
3286	568	Keetmanshoop (LR) { A D	10 49	11 9	11 9	640	Hotoon..... "	7 5	7 5	7 5	
3470	575	Tounlands..... "	11 4	11 24	11 36	650	Gorges..... "	7 49	7 49	7 49	
3645	583	Gariganus..... "	11 16	11 36	12 7	657	Kleinkaras..... "	8 30	8 30	8 30	
3424	593	Itzawais..... "	11 47	12 7	12 28	664	Signulberg..... "	8 53	9 10	9 10	
3077	605	Wasser..... "	12 37	12 57	12 57	672	Grubcasser..... "	9 10	9 27	9 27	
3155	619	Tees..... "	1 21	1 41	2 12	679	Grunau..... "	9 27	9 46	9 46	
3180	633	Brakkaros..... "	1 52	2 12	2 54	689	Gemsvalke..... "	10 1	10 1	10 1	
3278	650	Asab..... "	2 32	2 54	3 21	697	Kanus..... "	10 20	10 20	10 20	
3392	662	Grundorner..... "	2 59	3 21	3 49	703	Satco..... "	10 47	10 47	10 47	
3473	673	Gibeon (LR)..... "	3 27	3 49	4 22	711	Karasburg (LR) { A D	10 57	10 57	10 57	
3540	688	Die Kalk..... "	4 0	4 22	4 51	721	Wolplaas..... "	11 14	11 14	11 14	
3610	701	Ebeneerde..... "	4 29	4 51	5 25	731	Nieuwfontein..... "	11 41	11 41	11 41	
3600	712	Mariental (LR)..... "	5 25	5 47	6 20	746	Hanrivier..... "	12 13	12 13	12 13	
3844	729	Salzbrunn..... "	5 58	6 20	6 44	758	Kokerboom..... "	12 46	12 46	12 46	
3986	740	Tuiflight..... "	6 28	6 44	7 6	771	Kums..... "	1 29	1 29	1 29	
3975	750	Naril..... "	6 50	7 6	7 45	784	Arlmsvlei..... "	2 8	2 8	2 8	
4031	762	Kalkrand..... "	7 26	7 45	8 10	794	Nakop..... "	2 28	2 28	2 28	
4130	774	Duineveld..... "	7 53	8 10	8 56	805	Narugas..... "	3 0	3 0	3 0	
4188	788	Teunis Park..... "	8 36	8 56	9 11	817	Langklip..... "	3 29	3 29	3 29	
4238	794	Lekkerwater..... "	8 51	9 11	9 34	832	Toeslaan..... "	4 4	4 4	4 4	
4296	804	Heide..... "	9 14	9 34	9 54	843	Lutzputs..... "	4 36	4 36	4 36	
4421	812	Gebiet..... "	9 34	9 54	10 38	854	Colston..... "	5 3	5 3	5 3	
4546	822	Rehoboth (LR)..... "	10 8	10 38	11 11	866	Kalksluit..... "	5 31	5 31	5 31	
4937	833	Wortel..... "	10 41	11 11	12 5	880	Upington (Kakamas, op bl. 148.) (LR) { A D	6 14	6 14	6 14	
5489	846	Bergland..... "	11 35	12 5	1 4	883	Louisvale-weg (LR)..... "	6 29	6 29	6 29	
5801	857	Leutwein..... "	12 14	1 4	1 53	891	Sprigg..... "	6 39	6 39	6 39	
5864	864	Aris..... "	12 34	1 4	2 22	901	Troilapspan..... "	7 40	7 40	7 40	
6307	871	Kruin..... "	1 14	1 53	2 22	912	Joslin..... "	8 11	8 11	8 11	
5842	880	Gammams..... "	1 43	2 22	2 39	922	Kleinbegin (LR)..... "	8 41	8 41	8 41	
5428	882	Windhoek (Gobabis, op bl. 148.) (LR) { A D	2 0	2 39	2 59	931	Boksputs..... "	8 41	8 41	8 41	
5007	892	Brakwater..... "	2 36	2 59	3 14	936	Koegrabie..... "	9 1	9 1	9 1	
4781	901	Otjihavera..... "	3 5	3 14	3 43	943	Sonderpan..... "	9 20	9 20	9 20	
4549	911	Teufelsbach..... "	3 36	3 43	4 13	950	Putzonderwater (LR)..... "	10 5	10 5	10 5	
4438	922	Osona..... "	4 4	4 13	4 41	960	Brakbosch..... "	10 30	10 30	10 30	
4398	926	Okahandja..... "	4 25	4 41	5 2	967	Brulpoort..... "	10 44	10 44	10 44	
4612	932	Hagenau..... "	4 44	5 2	5 21	972	Draghoender..... "	10 59	10 59	10 59	
4906	940	Waldau..... "	5 14	5 21	5 51	980	Uitruut..... "	11 22	11 22	11 22	
4728	949	Francois..... "	5 40	6 17	6 42	990	Konspan..... "	11 50	11 50	11 50	
4630	956	Okasise..... "	6 5	6 42	7 11	997	Fransho..... "	12 10	12 10	12 10	
4400	968	Wilhelmstal..... "	6 37	7 11	7 31	1001	Diktipspoort..... "	12 10	12 10	12 10	
4436	976	Vogelsang..... "	6 57	7 31	7 55	1007	Uitspanberg..... "	11 0	11 0	11 0	
4432	984	Albrechts..... "	7 21	7 55	8 12	1016	Groepvul..... "	1 11	1 11	1 11	
4347	992	Friedrichsfelde..... "	7 38	8 12	8 31	1026	Prieska (LR) { A D	1 42	1 42	1 42	
3842	1000	Karibib..... "	7 57	8 31	8 36	1038	Karabee..... "	1 54	1 54	1 54	
9225	1013	Kranzberg (Smalpoortlyn, op bl. 149) (LR) { A D A D A D	8 2	8 36	9 3	1045	Redlands..... "	2 10	2 10	2 10	
2865	1020	Usako (LR)..... "	8 29	9 3	9 35	1053	Groottoorn..... "	2 30	2 30	2 30	
2961	1030	Aukas..... "	8 33	9 3	10 24	1065	Omdraaislele..... "	2 44	2 44	2 44	
3340	1039	Stingbank..... "	9 1	9 35	10 47	1069	Sodium..... "	2 55	2 55	2 55	
3520	1045	Ebony..... "	9 50	10 24	11 24	1077	Westey..... "	3 18	3 18	3 18	
3123	1055	Karuo..... "	10 13	10 47	11 54	1080	Ongers..... "	3 28	3 28	3 28	
2599	1064	Trekopje..... "	10 50	11 24	12 17	1085	Munnieskloof..... "	3 41	3 41	3 41	
1949	1076	Arandis..... "	11 20	12 17	12 43	1089	Houwater..... "	3 51	3 51	3 51	
1872	1087	Roosings..... "	12 9	12 43	1 10	1096	Vogelgerans..... "	4 0	4 0	4 0	
779	1098	Namib..... "	12 36	1 10	1 35	1106	Broken Dam..... "	4 37	4 37	4 37	
226	1105	Nonidas..... "	1 0	1 35	2 0	1115	Britstown (LR) { A D	5 26	5 26	5 26	
46	1113	Swakopmund..... "	1 25	2 0	2 22	1119	Van Heerden..... "	5 36	5 36	5 36	
1128	1128	Rand Rifles..... "	1 47	2 22	2 46	1123	Sweetfontein..... "	5 16	5 16	5 16	
1138	1138	WALVISBAAI..... "	2 53	2 46	3 28	1131	Quaggafontein..... "	5 28	5 28	5 28	
			3 25	3 28	4 2	1138	Brand..... "	5 38	5 38	5 38	
			4 0	4 37	4 37		DE AAR (R) A	7 15	6 33	7 15	

Akkommodasie vir alle klasse passasiers word op die volgende goederetreine voorsien (wanneer hulle loop) van en na stasies tussen Keetmanshoop en Windhoek:—

Accommodation for all classes of passengers is provided on the following goods trains (when run) from and to all stations between Keetmanshoop and Windhoek:—

Daaglik. Daily.
Keetmanshoop. D 11 5
Mariental..... 9 0
Windhoek..... A 7 28

Die volgende goederetreine (wanneer dit loop) verskaaf akkommodasie vir passasiers na of van stasies Windhoek tot by Usako: Windhoek vertrek om—

9145 Daaglik. uitg. Vry.

The following goods trains (when run) are provided with accommodation for passengers to or from stations Windhoek: to Usako: Windhoek depart—

9145 Daily not Fri.

Die volgende goederetreine (wanneer dit loop) verskaaf akkommodasie vir blanke passasiers na of van stasies Usako tot by Walvis Bay: Usako vertrek—

8.3) daaglik. uitg. Sat.

The following goods trains (when run) are provided with accommodation for European passengers to or from stations Usako to Walvis Bay: Usako depart—

8.3) daily, not Sats.

Akkommodasie vir alle klasse passasiers word op die volgende goederetreine voorsien (wanneer hulle loop) van en na alle stasies tussen Keetmanshoop en De Aar:—

Accommodation for all classes of passengers is provided on the following goods trains (when run) from and to all stations between Keetmanshoop and De Aar:—

Daaglik. Daily.
Keetmanshoop. D 2130
Karasburg..... 10 25
Upington..... 9 10
Prieska..... 6 32
De Aar..... A 2 18

Besonderhede van Padmotordienste op bladsy 221-252.

For Road Motor Service see pages 221-252.

B.—Stop om passasiers van stasies ten noorde van Upington te laat afklim en om passasiers na De Aar te laat opklim.

B.—Stops to set down passengers from stations north of Upington and to pick up passengers to De Aar.

UPINGTON—KAKAMAS.

Altitude. Hoogte. Feet. Voet.	Miles. Myl.	STATIONS. STASIES.	Not Sun. Uitg. Son.	Sun. Son.	STATIONS. STASIES.	Daily. Daagl.
2641	..	UPINGTON... (LR) D	295	299	KAKAMAS... (LR) D	294
2682	10	Klippant	9 15	8 15	Noordvoor	12 40
2541	15	Dyason's Klip	9 36	8 36	Neushek	1 1
2565	17	Bloensmond	9 53	8 53	Warmesand	1 16
2531	19	Geelkop	10 1	9 1	Friersdale	1 26
2580	21	Carrie's Camp	10 9	9 9	Eenduin	1 27
2414	27	Keimoes... (LR) D	10 17	9 17	Thabies	1 42
2321	31	Thabies	10 36	9 36	Keimoes (LR) D	1 50
2370	33	Eenduin	10 46	9 46	Currie's Camp	2 2
2321	37	Friersdale	11 6	10 6	Geelkop	2 11
2286	41	Warmesand	11 21	10 21	Bloensmond	2 31
2336	45	Neushek	11 32	10 32	Dyason's Klip	2 39
2148	53	Noordvoor	11 46	10 46	Klippant	2 47
2155	55	KAKAMAS (LR) A	12 12	11 12	UPINGTON (LR) A	4 1
			12 37	11 37		

KEETMANSHOOP—LUDERITZ.

Altitude. Hoogte. Feet. Voet.	Miles. Myl.	STATIONS. STASIES.	Sun. Son.	Wed. Woen.	STATIONS. STASIES.	Sat.	Tue. Din.
3286	..	KEETMANSHOOP (LR) D	95	93	LUDERITZ	92	90
2316	6	Gobas	5 30	8 30	Kolmanskop	6 0	4 30
2720	13	Coenbult	5 35	7 35	Grasplatz	6 37	5 7
2507	21	Jurgen	6 15	9 1	Rotkop	7 5	6 35
2330	20	Seeheim	6 45	10 11	Tschaukaib	7 24	6 4
2079	40	Feldschuhhorn	7 0	10 25	Haalenberg	8 20	6 59
2988	59	Sandverhaar	8 26	11 59	Garub	9 6	7 36
3051	72	Konkiep	8 56	12 30	Ausweiche	10 12	8 42
3300	81	Buchholzbrunn	9 7	12 42	Aus (LR) D	11 4	9 34
4509	101	Kuibis	10 15	1 55	Aus Nek	12 14	10 44
4850	116	Asbospan	11 55	3 35	Schakalskuppe	12 34	11 7
4900	119	Schakalskuppe	12 5	3 45	Asbospan	1 33	12 6
4922	139	Aus Nek	12 48	4 28	Kuibis	1 42	15 54
4742	141	Aus (LR) D	12 59	4 39	Buchholzbrunn	2 21	12 54
3543	152	Ausweiche	1 23	6 8	Konkiep	2 29	3 33
2503	163	Garub	2 43	6 33	Simplon	3 32	3 3
1892	183	Tschaukaib	3 3	6 53	Sandverhaar	4 0	3 13
1816	194	Haalenberg	3 41	7 33	Feldschuhhorn	4 27	3 13
959	205	Rotkop	4 38	8 30	Seeheim	4 41	3 13
706	213	Grasplatz	5 24	9 16	Jurgen	5 20	5 40
406	217	Kolmanskop	6 1	10 16	Coenbult	6 15	6 25
35	227	LUDERITZ	6 25	10 48	Gobas	7 0	7 16
			7 38	11 30	KEETMANSHOOP (LR) A	8 16	7 52

Passenger accommodation is provided on the following goods trains (when run):—
5 15 Sun., Luderitz to Keetmanshoop.
3 15 Tues., Keetmanshoop to Luderitz.

Thur.—Don.

Akkommodasie vir passasiers word op die volgende goedertrains verskaf (wanneer hulle loop):—
5 15 Son., Luderitz na Keetmanshoop.
3 15 Dins., Keetmanshoop na Luderitz.

Wed.—Woen.

WINDHOEK—GOBABIS.

Altitude. Hoogte. Feet. Voet.	Miles. Myl.	STATIONS. STASIES.	Sun. Son.	Tue., Thur. Din., Don.	STATIONS. STASIES.	Mon., Fri., Maan., Vry.
5428	..	WINDHOEK... (LR) D	401	403	GOBABIS... (D)	400
5716	4	Klein Windhoek	5 0	8 0	Ninette	6 30
5627	7	Maris	5 38	8 38	Gerard	7 5
6202	15	Hoffnung	5 59	8 59	Margareental	8 9
6195	18	Finkenstein	7 10	10 10	Wittelei	8 1
6167	19	Kappa	7 24	10 34	Grunental	9 1
5666	32	Ondekaremba	7 18	11 20	Zenana	9 1
5316	44	Seeis	8 10	12 12	Eintracht	9 1
5428	50	Bodenhausen	8 10	12 12	Rumendu	9 1
5408	54	Okatumba	8 10	12 12	Diana	9 1
5282	50	Silversand	8 10	12 12	Altenstein	9 1
5272	61	Nossob	8 10	12 12	Osonba	9 1
5265	64	Orumbo	10 25	1 27	Omitara	10 51
5184	70	Ojivero	10 25	1 27	Ojivero	10 51
5134	76	Omitara	11 43	2 45	Orumbo	11 46
5123	82	Osonba	11 43	2 45	Nossob	11 46
5066	85	Altenstein	11 43	2 45	Silversand	11 46
5051	91	Diana	11 43	2 45	Okatumba	11 46
5043	91	Rumendu	11 43	2 45	Bodenhausen	11 46
4992	93	Eintracht	12 58	4 0	Seeis	1 9
4597	96	Zenana	12 58	4 0	Ondekaremba	2 4
4837	105	Grunental	12 58	4 0	Kappa	3 23
4775	110	Wittelei	12 58	4 0	Finkenstein	3 46
4876	118	Margareental	12 58	4 0	Hoffnung	4 19
4850	121	Gerard	12 58	4 0	Maris	4 32
4840	126	Ninette	12 58	4 0	Klein Windhoek	5 10
4740	142	GOBABIS... (LR) A	4 0	7 2	WINDHOEK... (LR) A	5 10

S.—Indicates train will stop only when required to pick up or set down passengers.
S.—Dui aan dat die trein stilhou slegs as passasiers moet op- of afklim.

For Road Motor Index see pages 221-252.
Besonderhede van Padmotorienste op bladsye 221-252.

BEIRA EN RHODESIESE SPOORWEE.—BEIRA AND RHODESIA RAILWAYS.
BULAWAYO—GWELO—SALISBURY—UMTALI—BEIRA.

Miles. Myl.	STATIONS. STASIES.	"Rhodesia Express" Sun. "Rhodesiese spoorw. Son.	Wed., Fri., Woen., Vry. 1st and 2nd Classes. 1ste en 2de klasse.	Daily. Daaglik.	Not Sun. Uitg. Son.	STATIONS. STASIES.	Maan., Woen., Sat. Mon., Wed., Sat.	Son., Din., Don./Sun. Tue., Thu. slegs 4de klas/4th class only.	Son., Dins., Vry. Sun., Tues., Thu., Fri.	Daaglik. 1ste, 2de en 4de klasse. Daily. 1ste, 2nd and 4th class.
2	BULAWAYO.....(R) D	10 15	10 15	6 45		BEIRA..... D	7 15		4 30	
2	Suburbs Halt			6 57		Manga	7 23		4 46	
3	Kumalo.....			7 3		Povoa.....	7 43		5 3	
9	Cement.....			7 20		Dondo Junction	8 6		5 30	
17	Heany Junction.....			7 41		Mafambisse.....	8 31		5 59	
23	Ntabazinduna.....			7 56		Ponto-do-Pungue	8 40		6 19	
29	Bembesi.....			8 10		Muda.....	9 13		6 45	
37	Lochard.....			8 28		Lamego.....	9 33		7 8	
46	Kombo.....			8 48		Vila Machado.....	9 55		7 40	
55	Insiza.....			9 8		Nharuchonga	10 16		8 6	
68	Shangani.....			9 35		Montes do Siluvu.....	10 34		8 29	
74	Nalatala.....			10 3		Inchope.....	11 9		9 8	
78	Daisyfield.....			10 18		Doerol.....	11 30		9 32	
90	Somabula.....			10 43		Anatongas.....	11 54		9 59	
100	Willoughby's.....			11 3		Mafora.....	12 25		10 38	
111	Gwelo.....(R) } A D	11 42	11 42	11 25		Gondola.....	1 24		11 36	
120	Nahla.....	11 47	11 47	12 1		Bengo.....	1 37		11 51	
127	Zaloba.....			12 24		Cafumpe.....	1 46		12 2	
135	Hunter's Road.....	2 32	2 32	12 41		Vila Pery.....	2 8		12 29	
148	Gado.....			12 58		Tembe.....	2 22		12 46	
153	Que Que.....	3 13	3 13	1 25		Chimoio.....	2 32		12 57	
162	Samuiri.....			2 0		Almada.....	2 42		1 8	
168	Sherwood.....			2 19		Vanduzi.....	2 58		1 21	
176	Umniati.....	3 53	3 53	2 33		Belas.....	3 10		1 35	
180	Battlefields.....			2 53		Garuso.....	3 36		2 14	
191	Umsuesue.....			3 6		Bandula.....	3 46		2 25	
195	Rimuka.....			3 30		Elvas.....	4 0		4 41	
202	Gatooma.....	4 45	4 45	3 42		Revue.....	4 13		2 55	
210	Martin.....			4 5		Vumba.....	4 32		3 16	
215	Chiguell.....			4 24		Vila de Manica	5 5		3 49	
222	Hartley.....			4 38		Edmundian.....	5 4		4 29	
230	Gadzema.....	5 32	5 32	5 2		Machipanda.....	6 6		5 6	
238	Madzongwe.....			5 20		Umtali.....(R) } A D	6 55		5 6	
245	Selous.....			5 38		Mafora.....	6 55		5 6	
251	Makwiro.....	6 24	6 24	5 55		Grand Reef.....	7 23		6 13	
256	Kutama.....			6 13		Odzi.....	7 55		6 26	
266	Lydiata.....			6 26		Pounsley.....	8 25		6 49	
273	Norton.....	7 8	7 8	6 49		Tsungvesi.....	9 25		7 10	
280	Hunyani.....			7 10		Inyazura.....	10 10		7 35	
285	Warwick Spur.....			7 35		Tikwiri.....	11 10		7 49	
289	Marimba.....			7 49		Rusapi.....	11 39		8 1	
293	Lytton.....			8 1		Matindza.....	12 7		8 13	
299	Salisbury.....(R) } A D	8 0	8 0	8 30		Baddeley.....	12 22		8 30	
303	Msasa.....	9 15	9 15	9 30		Headlands.....(R) } A D	12 55		9 46	
312	Ruwa.....	9 45	9 45	9 46		Eagles Nest.....	1 15		10 25	
322	Melfort.....	10 18	10 18	10 17		Umfesi.....	1 34		10 58	
328	Bromley.....	10 35	10 35	10 50		Macheke.....	1 52		11 19	
335	Zwipadze.....	10 51	10 51	11 7		Theydon.....	2 33		11 42	
344	Marandellas.....	11 14	11 14	11 24		Tarisira.....	2 42		12 20	
349	Tarisira.....	11 31	11 31	12 1		Marandellas.....	3 22		12 41	
354	Theydon.....	11 42	11 42	12 12		Zwipadze.....	4 5		12 54	
365	Macheke.....	12 21	12 21	1 24		Bromley.....	4 20		1 45	
375	Umfesi.....	12 51	12 51	1 54		Melfort.....	4 44		2 23	
379	Eagles Nest.....	1 14	1 14	2 23		Ruwa.....	4 59		2 50	
386	Headlands.....(R) } A D	1 26	1 26	3 4		Msasa.....	5 5		3 15	
392	Baddeley.....	1 44	1 44	3 15		Salisbury.....(R) } A D	6 34		3 44	
399	Matindza.....	2 4	2 4	3 32		Lytton.....	7 30		4 5	
406	Rusapi.....	2 31	2 31	3 57		Marimba.....	7 57		5 5	
413	Tikwiri.....	2 47	2 47	4 20		Warwick Spur.....	8 28		6 19	
421	Inyazura.....	3 27	3 27	4 48		Hunyani.....	8 42		6 30	
430	Tsungvesi.....	3 52	3 52	5 18		Norton.....	9 15		6 49	
440	Pounsley.....	4 23	4 23	5 51		Lydiata.....	9 46		7 10	
449	Odzi.....	4 57	4 57	6 44		Kutama.....	10 0		7 27	
454	Grand Reef.....	5 13	5 13	7 25		Makwiro.....	10 17		7 41	
461	Feruka.....	5 34	5 34	7 47		Selous.....	10 37		7 57	
469	Umtali.....(R) } A D	5 55	5 55	8 7		Madzongwe.....	10 45		8 12	
476	Machipanda.....	7 0	7 0	8 30		Gadzema.....	10 53		8 21	
483	Edmundian.....	7 25	7 25	8 55		Chiguell.....	11 10		8 37	
490	Vila de Manica.....	7 46	7 46	9 16		Martin.....	11 15		8 43	
496	Vumba.....	8 41	8 41	9 53		Gatooma.....	11 57		9 29	
503	Revue.....	8 58	8 58	10 8		Chimoio.....	12 13		10 40	
508	Elvas.....	9 10	9 10	10 37		Almada.....	12 28		10 54	
514	Bandula.....	9 24	9 24	10 51		Rimuka.....	12 51		11 20	
518	Garuso.....	9 39	9 39	11 10		Umsuesue.....	1 19		11 35	
522	Belas.....	9 52	9 52	11 23		Battlefields.....	1 47		11 46	
527	Vanduzi.....	10 5	10 5	11 36		Umniati.....	2 30		12 10	
532	Almada.....	10 16	10 16	11 47		Sherwood.....	2 46		12 26	
537	Chimoio.....	10 26	10 26	11 57		Samuiri.....	2 59		12 43	
540	Tembe.....	10 35	10 35	12 6		Que Que.....	3 32		12 57	
547	Vila Pery.....	10 53	10 53	12 24		Gado.....	3 53		1 39	
554	Cafumpe.....	11 10	11 10	12 41		Hunter's Road.....	4 28		1 52	
559	Bengo.....	11 20	11 20	1 1		Zaloba.....	4 58		2 20	
562	Gondola.....	11 40	11 40	1 40		Nahla.....	5 22		2 39	
566	Mafora.....	11 55	11 55	1 55		Gwelo.....(R) } A D	5 45		2 58	
576	Anatongas.....	12 31	12 31	2 5		Willoughby's.....	6 45		3 20	
580	Doerol.....	12 48	12 48	2 35		Somabula.....	4 13		4 0	
588	Inchope.....	1 11	1 11	3 52		Daisyfield.....	4 36		4 30	
599	Montes do Siluvu.....	1 47	1 47	3 15		Nalatala.....	4 56		4 53	
605	Nharuchonga.....	2 20	2 20	4 19		Shangani.....	5 4		5 17	
612	Vila Machado.....	2 57	2 57	4 49		Insiza.....	5 35		5 27	
620	Lamego.....	3 20	3 20	5 28		Kombo.....	6 18		5 59	
627	Muda.....	3 37	3 37	5 53		Lochard.....	6 53		6 26	
638	Ponto-do-Pungue.....	4 3	4 3	6 11		Bembesi.....	6 42		6 45	
645	Mafambisse.....	4 21	4 21	6 53		Ntabazinduna.....	6 58		7 22	
655	Dondo Junction.....	4 47	4 47	7 10		Heany Junction.....	7 10		7 35	
663	Povoa.....	5 6	5 6	7 32		Cement.....	7 32		7 51	
668	Manga.....	5 19	5 19	7 43		Kumalo.....	7 43		8 12	
668	Manga.....	5 19	5 19	7 43		Suburbs Halt.....	7 52		8 27	
673	BEIRA..... A	5 30	5 30	7 9		BULAWAYO.....(R) A	8 0		8 45	

A.—Stop (wanneer nodig) om passasiers van Mafeking en anderkant te laat afklim.
C.—1ste Klasse deurgaande rytuig vir Fort Victoria word aan 'n goedertrein gehaak. Maandae en Woensdae Boelawayo D 12 15, Gwelo A 7 30.

A.—Stops (if required) to set down passengers from Mafeking and beyond.
C.—1st Class through saloon for Fort Victoria is attached to a goods train. Mondays and Wednesdays. Bulawayo, D 12 15, Gwelo A 7 30.

RHODESIESE SPOORWEE.—RHODESIA RAILWAYS.

BULAWAYO—WEST NICHOLSON.

Hoogte, Altitude, Voet, Feet.	Myl. Miles.	STASIES, STATIONS.	Maan., Woen., Vry., Mon., Wed., Fri.	STATIONS, STASIES.	Tues., Thurs., Sat., Din., Don., Sat.
4460	..	BULAWAYO..... (R) D	9 15	WEST NICHOLSON..... D	6 15
—	2	Suburbs Hall.....	9 25	Jessie.....	6 42
—	3	Kumalo.....	9 32	Colleen Basin.....	7 14
—	9	Cement.....	9 50	Eagle Vulture.....	7 41
4434	17	Heavy Junction.....	10 13	Anterior.....	7 55
4515	23	Imbizo.....	10 31	Gwanda.....	8 40
4222	25	Maguga.....	10 39	Sabiwa.....	8 54
3932	32	Bush Tick.....	11 3	Lumane.....	9 23
3828	37	Essexvale.....	11 34	Stanmore.....	9 49
3722	44	Nyoni.....	11 55	Glass Block.....	10 2
3603	52	Balla Balla.....	12 45	Sinkukwe.....	10 16
3366	57	Irisvale.....	1 1	Swazi.....	10 30
—	..	Swazi.....	1 9	Irisvale.....	10 38
3745	62	Sinkukwe.....	1 23	Balla Balla.....	11 20
3688	67	Glass Block.....	1 40	Nyoni.....	11 50
3657	70	Stanmore.....	1 52	Essexvale.....	12 16
3465	78	Lumane.....	2 16	Bush Tick.....	12 50
3328	88	Sabiwa.....	2 45	Maguga.....	1 19
3235	91	Gwanda.....	3 15	Imbizo.....	1 27
3144	97	Anterior.....	3 36	Heavy Junction.....	1 56
3084	101	Eagle Vulture.....	3 48	Cement.....	2 22
3094	108	Colleen Basin.....	4 17	Kumalo.....	2 40
2913	116	Jessie.....	4 48	Suburbs Hall.....	2 47
2789	120	WEST NICHOLSON..... (R) A	5 0	BULAWAYO..... (R) A	2 55

GWELO—SHABANI.

Hoogte, Altitude, Voet, Feet.	Myl. Miles.	STASIES, STATIONS.	Maan., Woen., Vry., 2de, 3de en 4de klasse, Mons., Weds., Fris., 2nd, 3rd and 4th classes.	STATIONS, STASIES.	Tues., Thurs., Sats., 2nd, 3rd and 4th classes, Din., Don., Sat. 2de, 3de en 4de klasse.
4650	..	GWELO..... (LR) D	7 30	SHABANI..... D	10 0
4657	11	Willoughby's.....	8 15	Dadaya.....	10 37
4640	21	Somabula.....	8 57	Bannockburn.....	11 15
4401	26	Hapell.....	9 12	Adams.....	12 24
—	30	Ghoko.....	9 28	Kashambi.....	12 35
4018	39	Myrtleham.....	10 3	Darset.....	1 13
3952	43	Darset.....	10 22	Myrtleham.....	1 32
3664	50	Kashambi.....	10 45	Ghoko.....	2 18
—	..	Adams.....	10 53	Hapell.....	2 42
3247	70	Bannockburn.....	11 59	Somabula.....	3 15
3444	74	Dadaya.....	12 33	Willoughby's.....	3 48
3034	84	SHABANI..... A	1 0	GWELO..... (LR) A	4 20

GWELO—FORT VICTORIA.

Hoogte, Altitude, Voet, Feet.	Myl. Miles.	STASIES, STATIONS.	Vry., Fri.	Son., Woen., Sun., Wed. †	STATIONS, STASIES.	Tues., Sats., Sat.	Thurs., Don. †
4650	..	GWELO..... (LR) D	8 30	8 30	FORT VICTORIA..... D	8 0	6 0
4745	0	Harmony.....	8 54	8 53	Copota.....	8 33	6 34
4638	9	Broundale.....	9 15	9 6	Zimutu.....	8 58	6 56
4603	13	Senale.....	9 35	9 21	Elmwood.....	9 49	7 47
4546	16	Indiva.....	10 4	9 42	Chatsworth.....	10 29	8 17
4616	21	Linslade.....	10 21	9 58	Felixburg Road.....	11 22	8 58
4907	28	Lalapansi.....	11 10	10 46	Badza.....	11 35	9 11
4752	36	Iron Mine Hill.....	11 37	11 10	Nyombi.....	11 54	9 27
4499	42	Gobo.....	12 0	11 29	Hunguru.....	12 9	9 42
4540	54	Umvuma.....	12 36	12 5	Fairfield.....	12 42	10 11
4856	64	Fairfield.....	1 12	12 30	Umvuma.....	1 10	10 39
4807	73	Hunguru.....	1 55	1 7	Gobo.....	1 39	10 54
4793	76	Nyombi.....	2 21	1 32	Iron Mine Hill.....	2 27	11 34
4641	80	Badza.....	2 38	1 46	Lalapansi.....	3 2	12 4
4764	82	Felixburg Road.....	2 52	2 0	Linslade.....	3 55	12 51
4518	92	Chatsworth.....	3 15	2 13	Indiva.....	4 19	1 13
3415	97	Elmwood.....	4 0	2 55	Senale.....	4 38	1 31
3939	108	Zimutu.....	4 16	3 10	Broundale.....	5 7	1 57
3783	115	Copota.....	4 55	3 47	Harmony.....	5 27	2 14
5602	123	FORT VICTORIA (Na Groot Zimbabwe-bouvalle, (For Great Zimbabwe Ruins.) A	5 15	4 5	GWELO..... (LR) A	5 41	2 26
			5 40	4 30		6 0	2 45

‡ Deurgaande salon (1ste klas) van Bulawayo af.
 † Deurgaande passasierswa (1ste klas) na Bulawayo.
 Besonderhede van Padmotordienste op blaa-ye 221-252.

‡ Through saloon (1st Class) from Bulawayo.
 † Through saloon (1st class) to Bulawayo.
 For Road Motor Index see pages 221-252.

Skryf u adres agterop u koeverte en on-afgelewerde briewe sal regstreeks teruggestuur word.

Put your address on the back of your envelopes to ensure direct return of un-delivered letters.

BEIRA EN RHODESIESE SPOORWEE.—BEIRA AND RHODESIA RAILWAYS.

BULAWAYO—VICTORIA FALLS—BROKEN HILL—NDOLA—ELISABETHVILLE.

Hoogte Alti- tude. Voet. Feet.	Myl. Miles.	STASIES. STATIONS.	Woensdae, Vrydae, 1ste en 2de klas. Wednesdays, Fridays 1st and 2nd classes. B	"Northern Express" Sondae, 1ste en 2de klas. Sundays 1st and 2nd classes. B	Daaglik. Daily.				STASIONS. STASIES.	"Southern Express," Mondays, 1ste and 2nd classes. Maandae, 1ste en 2de klas. B	Sat. 1st and 2nd classes. Sat., 1ste en 2de klas. B	Daily. Daaglik.
4469		BULAWAYO... (R) D	9 15	9 15					ELISABETHVILLE... D A D	9 0	8 30	
4377	7	Luweve	A	A	2 26			Sakanja... D A D	5 20	5 20		
4178	13	Paspas	A	A	2 40			Misundu	6 0	6 0		
8980	19	Redbank	A	A	2 55			Ndola... A D	6 50	6 50	11 5	
3930	24	Morgans	A	A	3 7			Buana M'Kupua	8 45	8 45	11 33	
3942	31	Nyamandhlovu	10 28	10 28	3 26			Munkutungwe	9 05	9 05	11 51	
3988	36	Highfields	A	A	3 44			Chondwe	9 21 1/2	9 21 1/2	12 22	
3784	50	Dela	A	A	4 1			Kafulafuta	9 45 1/2	9 45 1/2	12 50	
		Igusi	A	A	4 16			Mienque	10 11	10 11	1 6	
		Buda	A	A	4 28			Walamba	10 23 1/2	10 23 1/2	1 31	
3474	58	Sawmills	11 37	11 37	4 58			Kataniwa	10 43 1/2	10 43 1/2	1 55	
		Grants	A	A	5 12			Kachitu	11 38	11 38	2 26	
3533	70	Umzibani	A	A	5 22			Fubera	11 50 1/2	11 50 1/2	2 50	
3536	78	Umguza	A	A	5 30			Kapiri M'Poshi	11 50 1/2	11 50 1/2	3 30	
3445	80	Teakland	A	A	5 44			Kakulu	12 15	12 15	3 58	
3251	89	Gwaai	12 39	12 39	6 8			Ohivwe	12 38 1/2	12 38 1/2	4 33	
3340	98	Mpindo	A	A	6 31			Chankwaka	12 59 1/2	12 59 1/2	5 14	
3341	107	Ngano	A	A	6 51			Broken Hill... A D	1 31 1/2	1 31 1/2	5 35	
3377	123	Intundhla	A	A	7 26			Kangomba	1 50	1 50	7 15	
		Mukwa	A	A	7 40			Kasavasa Halt	2 30	2 30	7 36	
3376	135	Kennedy	A	A	8 3			Nyama	2 47 1/2	2 47 1/2	7 47	
3498	147	Malindi	A	A	8 33			Chikonkomens	2 57 1/2	2 57 1/2	8 2	
3590	161	Dett	A	8 12	10 5			Mtomboshi	3 8 1/2	3 8 1/2	8 25	
3428	170	Mambanje	A	A	10 31			Chisamba	3 38 1/2	3 38 1/2	9 21	
8096	177	Inyantwe	A	A	10 58			Mutoyo	4 11 1/2	4 11 1/2	9 50	
2992	187	Tshontanda	4 1	4 1	11 45			Karubwa	4 37	4 37	10 5	
2680	196	Lukosi	A	A	12 24			Chikumbi	4 50 1/2	4 50 1/2	10 25	
2667	204	Ertuba	A	A	12 57			Ngeerrere	5 6 1/2	5 6 1/2	10 47	
2448	212	Wankie	6 0	6 0	2 30			Lusaka	5 21 1/2	5 21 1/2	11 10	
2354	216	Thomson Junction	A	A	2 47			Lilayi	5 40 1/2	5 40 1/2	12 46	
2423	221	Deka	A	A	3 6			Mapepe	6 24	6 24	1 12	
2660	227	Sambewisi	A	A	3 38			Chipongwe	6 40 1/2	6 40 1/2	1 31	
2994	233	Zanguja	A	A	4 4			Shimobala	6 57 1/2	6 57 1/2	2 2	
2963	240	Lobangwe	A	A	4 30			Kafue	7 12 1/2	7 12 1/2	2 2	
2895	248	Matetsi	A	A	4 57			Naya Naya	7 22 1/2	7 22 1/2	3 35	
2997	253	Kalala	7 50	7 50	5 11			Lubombo	7 55	7 55	4 20	
3108	262	Dibangombe	A	A	5 29			Mazabuka	8 28 1/2	8 28 1/2	4 50	
3227	269	Maswie	A	A	6 1			Kaleya	8 51 1/2	8 51 1/2	5 21	
3070	274	Jafuta	A	A	6 23			Magoya	9 12	9 12	5 42	
2994	280	Victoria Falls	A D A	A D A	6 30			Tamboero	9 27 1/2	9 27 1/2	6 15	
			A D A	A D A	6 50			Kayuni	9 52 1/2	9 52 1/2	6 59	
2977	287	Livingstone	A D A	A D A	7 15			Monze	10 19 1/2	10 19 1/2	7 16	
			D	D	8 40			Machinga	10 29 1/2	10 29 1/2	9 15	
3349	296	Natebe	A	A	9 28			Chisoketi	10 45	10 45	9 31	
3638	307	Senkobo	A	A	10 1			Pemba	10 57 1/2	10 57 1/2	9 57	
3923	318	Kabuyu	A	A	10 26			Muzoki	11 9 1/2	11 9 1/2	10 42	
3857	324	Makoti	A	A	11 9			Batoka	11 32 1/2	11 32 1/2	11 19	
3994	334	Simwami	A	A	11 28			Sibalongo	11 54 1/2	11 54 1/2	11 53	
4063	339	Zimba	1 14	1 14	11 9			Ohoma	12 12 1/2	12 12 1/2	12 22	
4137	348	Mayoba	A	A	11 46				1 2	1 2	2 46	
4187	357	Bovveood	A	A	12 6							
4218	363	Chilesa	A	A	12 20							
4057	374	Kalomo	2 20	2 20	12 46							
4298	385	Mukwela	A	A	1 13							
4359	396	Tara	A	A	1 45							
4539	405	Sibanyati	A	A	2 4							
4507	417	Choma	3 57	3 57	2 42							

S—Dui aan dat die trein stilhou slegs as passasiers moet op of afklim.
A—Stop wanneer nodig, om passasiers van Mafeking en anderkant te laat afklim.

S—Indicates train will stop only when required to pick up or set down passengers.
A—Stops if required, to set down passengers from Mafeking and beyond.

BULAWAYO—VICTORIA FALLS—BROKEN HILL—NDOLA—ELISABETHVILLE—(vervolg/contd.)

Hoogte, Altitudo, Voet, Feet.	Myl. Miles.	STASIES, STATIONS.	Donderdae, Saterdag, Thursdays, Saturdays.	Maandae, Mondays.	Daaglik, Daily.	STASIES, STATIONS.	Tuesdays, Dinsdae.	Thursdays, Sondag, Donderdae, Sondae.	Daily, Daaglik.
4307	417	Choma.....	D 8 57	8 57	2 42	Choma.....	D 1 2	1 2	2 45
4198	427	Sikalongo.....	A	A	3 2	Sibanyati.....	" 1 21S	1 21S	3 24
4226	438	Batoka.....	A	A	3 25	Tara.....	" 1 37S	1 37S	3 47
4222	446	Muzoka.....	A	A	3 46	Mukwela.....	" 1 54S	1 54S	4 14
4093	458	Penba.....	5 12	5 12	4 23	Kalomo.....	" 2 20	2 20	5 2
3892	469	Chisekesi.....	A	A	4 56	Chileha.....	" 2 37S	2 37S	5 26
3704	481	Machinga.....	A	A	5 12	Bowwood.....	" 2 48S	2 48S	5 43
3540	491	Monze.....	6 1	6 1	6 25	Mayoba.....	" 3 25	3 25	6 4
3341	503	Kayuni.....	A	A	6 37	Zimba.....	" 3 22	3 22	6 33
3301	512	Pamboero.....	A	A	6 54	Simzani.....	" 3 32S	3 32S	6 51
3442	518	Magoye.....	A	A	7 30	Makoti.....	" 3 58S	3 58S	7 23
3414	526	Kaleya.....	A	A	7 53	Kabwys.....	" 4 10S	4 10S	7 43
3302	537	Mazabuka.....	7 22	7 22	8 23	Senkobo.....	" 4 28S	4 28S	8 19
3241	548	Lubombo.....	A	A	8 46	Nalebo.....	" 4 48S	4 48S	8 45
3554	556	Nega Nega.....	A	A	9 13	Livingstone.....	A D 5 20	5 20	9 20
3670	559	Kafue.....	8 43	8 43	10 25	Victoria Falls.....	D 6 5	6 5	10 55
3908	566	Shimabala.....	A	A	10 52	Jafeta.....	" 6 30	6 30	11 20
4254	572	Chipongwe.....	A	A	11 5	Masise.....	" 6 45	6 45	11 28
4198	578	Mapepi.....	A	A	11 25	Dibangombi.....	" 7 0S	7 0S	11 51
3845	588	Lilayi.....	A	A	11 51	Kalala.....	" 7 14S	7 14S	12 8
3759	593	Lusaka.....	10 10	10 10	12 39	Matetai.....	" 7 40S	7 40S	12 37
3745	599	Ngeerere.....	A	A	1 13	Lobanwe.....	" 8 1	8 1	12 49
3751	605	Chikumbi.....	A	A	1 30	Zanqwa.....	" 8 20S	8 20S	1 4
3706	620	Karubwe.....	A	A	1 46	Sambawete.....	" 8 42S	8 42S	1 26
3829	629	Mutoyo.....	A	A	2 1	Deka.....	" 9 25	9 25	1 51
3779	640	Chisamba.....	11 24	11 24	2 30	Thomson Junction.....	" 9 19S	9 19S	2 14
645	645	Micombashi.....	A	A	2 55	Wankie.....	" 9 37	9 37	2 36
3970	649	Chikonkomene.....	A	A	3 40	Brituba.....	" 10 5	10 5	2 52
3879	655	Nyama.....	A	A	4 10	Lukosi.....	" 11 48	11 48	3 50
3811	663	Kasavasa Halt.....	A	A	4 25	Tshantanda.....	" 11 32S	11 32S	4 26
3962	674	Kangomba.....	A D 11 17	A D 11 17	4 38	Inyanfue.....	" 12 3	12 3	5 5
4051	683	Broken Hill.....	A D 11 35	A D 11 35	5 45	Mambanje.....	" 1 0	1 0	6 15
4195	695	Chankwaka.....	A	A	6 7	Dett.....	" 1 24S	1 24S	6 52
4169	704	Chibwe.....	A	A	6 47	Malindi.....	" 1 58S	1 58S	8 30
4204	714	Kakulu.....	A	A	7 12	Kennedy.....	" 2 11S	2 11S	9 8
4262	723	Kapiri M'Poshi.....	3 7	3 7	7 58	Mukwa.....	" 2 23S	2 23S	9 49
4348	732	Fubera.....	A	A	8 22	Intundhla.....	" 2 50S	2 50S	10 6
4175	741	Kashitu.....	A	A	8 49	Ngamo.....	" 3 6S	3 6S	10 22
4111	746	Katanino.....	A	A	9 18	Mpindo.....	" 3 30	3 30	10 57
4227	754	Walamba.....	A	A	9 41	Gwaai.....	" 3 48S	3 48S	11 18
4246	764	Miengwe.....	5 0	5 0	10 4	Tenkland.....	" 3 59S	3 59S	11 40
4334	770	Kafulafuta.....	A	A	10 26	Umzusa.....	" 4 58	4 58	12 15
4119	777	Chondus.....	A	A	10 55	Umzibani.....	" 4 13S	4 13S	12 38
787	787	Munkulungwe.....	A	A	11 22	Grans.....	" 4 45	4 45	12 45
794	794	Bwana M'Kubwa.....	A D 8 20	A D 8 20	11 42	Sawmills.....	" 4 54S	4 54S	12 58
946	946	Ndola.....	A D 8 30	A D 8 30	12 0	Buda.....	" 5 7S	5 7S	1 30
		Miaundu.....	A D 9 0	A D 9 0		Igusi.....	" 5 19S	5 19S	1 48
		Sakanla.....	A D 10 30	A D 10 30		Delt.....	" 5 78	5 78	2 14
		ELISABETHVILLE.....	A D 9 0	A D 9 0		Highfields.....	" 5 32S	5 32S	2 34
			† Sat.	† Sat.		Nyamandhlovu.....	" 5 50	5 50	2 55
			★ Son./Sun.	★ Din./Tue.		Morgans.....	" 6 8S	6 8S	3 20
						Redbank.....	" 6 12S	6 12S	3 46
						Pasipas.....	" 6 31S	6 31S	4 2
						Luceve.....	" 6 42S	6 42S	4 34
						BULAWAYO.....	(R) A 7 0	7 0	5 1
									5 35

153

B.—Provided with dining car.

For Road Motor Index see pages 221-252.

B.—Met eetzaal.

Beonderhede van Padmotordienste op bladsy 221-252.

RHODESIA RAILWAYS.—RHODESIESE SPOORWEG.

GWELO—SELUKWE.

Altitude, Hoogte, Feet, Voet.	Miles, Myl.	STATIONS, STASIES.	Mon., Wed., Maan., Woens., Vry.		STATIONS, STASIES.	Maan., Woens., Vry., Mon., Wed., Fri.
4650	..	GWELO.....(LR) D	7 0		SELUKWE..... D	2 30
4730	8	Lyndhurst.....	7 32		Wanderer.....	2 50
4818	11	Guineafool.....	7 48		Surprise.....	3 14
4794	15	Surprise.....	8 14		Guineafool.....	3 35
4803	19	Wanderer.....	8 48		Lyndhurst.....	3 47
4748	23	SELUKWE..... A	9 25		GWELO.....(LR) A	4 15

SALISBURY—SHAMVA—SINOIA—ZAWI.

Miles, Myl.	STATIONS, STASIES.	Mon., Wed., Maan., Woens., Vry.	Not Sat. Uitz. Sat.		STATIONS, STASIES.	Not Sun. Uitz. Son.	Tues., Thurs., Din., Sat.
..	SALISBURY... (R) D	8 15	2 0		Zawi..... D		6 20
6	Avondale.....	8 54	2 19		Lions Den.....		6 37
14	Mount Hampden..... A	9 12	2 37		Sanguu.....		7 0
14	Mount Hampden..... D		2 43		Alaska.....		7 15
20	Selby.....		2 59		Sinoia..... (R) A		7 41
26	Passaford.....		3 20		Eldorado.....		8 29
30	Tatagura.....		3 38		Dunphail.....		8 50
35	Jumbo.....		3 54		Banket.....		9 31
38	Marodzi.....		4 5		Greycourt.....		10 22
42	Concession.....		4 22		Trelawney.....		10 50
43	Amandas (Govt. Spur).....		4 29		Argo.....		11 11
47	Whitecliff.....		4 40		Maryland.....		11 50
51	Glendale.....		4 55		Darwendale.....		12 50
54	Garvin.....		5 5		Wellesley.....		1 22
57	Wolf Hill.....		5 15		Inkomo.....		1 45
62	Simoona.....		5 29		Nyabira.....		2 10
66	Mapunga.....		5 39		Gwebi.....		2 23
70	Bindura.....		5 55		Arden.....		2 30
74	Woodbrook.....		6 6		Stapleford.....		2 44
78	Avelin.....		6 17		Mount Hampden..... A		2 55
83	Tafuna.....		6 40		SHAMVA..... D		6 0
87	SHAMVA..... A		6 50		Tafuna.....		6 12
14	Mount Hampden..... D	9 27			Avelin.....		6 36
17	Stapleford.....	9 42			Woodbrook.....		6 48
19	Arden.....	9 49			Bindura.....		7 5
20	Gwebi.....	9 58			Mapunga.....		7 19
24	Nyabira.....	10 15			Simoona.....		7 29
30	Inkomo.....	10 40			Wolf Hill.....		7 44
35	Wellesley.....	11 3			Garvin.....		7 55
42	Darwendale.....	11 30			Glendale.....		8 15
48	Maryland.....	12 50			Whitecliff.....		8 27
55	Argo.....		1 3		Amandas (Govt. Spur).....		8 40
56	Trelawney.....		1 23		Concession.....		8 50
62	Greycourt.....		2 15		Marodzi.....		9 3
68	Banket.....		2 39		Jumbo.....		9 14
73	Dunphail.....		3 14		Tatagura.....		9 29
79	Eldorado.....		3 40		Passaford.....		9 48
83	Sinoia..... (R) A		4 10		Selby.....		10 9
83	Alaska.....		4 42		Mount Hampden..... A		10 27
96	Sanguu.....		4 55		Mount Hampden..... D		10 32
102	Lions Den.....		5 29		Avondale.....		10 57
105	Zawi..... A		5 45		SALISBURY... (R) A		11 15

For Road Motor Index see page 221-252.

Besonderhede van Padmotordienste of wagens 221-252.

NDOLA—LUANSHYA.

Hoogte, Altitude, Feet, Voet.	Myl.	STATIONS, STASIES.	Maan., Woens., Vry.	Maan., Don., Thu., Sat.		STATIONS, STASIES.	Mon., Wed., Maan., Woens., Vry.	Mon., Thurs., Sat., Maan., Don., Sat.
4119	..	NDOLA..... D	1 30	8 0		LUANSHYA..... D	4 50	10 30
4080	..	Musumba.....	1 40	8 10		Kasongo.....	5 34	11 14
4193	12	Kasongo.....	2 25	8 55		Musumba.....	6 19	11 50
4055	24	LUANSHYA..... A	3 10	9 40		NDOLA..... A	6 25	12 5

Tue., Fri., Sun. Din., Vry., Son.

RHODESIESE SPOORWEE.— RHODESIA RAILWAYS.

NDOLA—NKANA—MUFULIRA—CHINGOLA.

Hoogte. Altitude. Voet. Feet.	Myl. Miles.	STASIES. STATIONS.	Son., Vry., Sun., Fri.	Maan., Don., Sat., Mon., Thu., Sat.	STASIES. STATIONS.	Maan., Sat., Mon., Sat.	Maan., Woens., Sat., Mon., Wed., Sat.	
4119	--	NDOLA.....	D	10 0	7 145	CHINGOLA.....	D	6 30
4347	15	Mutenge.....	"	10 57	8 30	Luano.....	"	7 12
4104	26	Mabote.....	"	11 28	8 56			
4102	41	NKANA.....	A	12 35	9 42	MUFULIRA.....	"	1 30
4067	51	Itempi.....	D	1 15	10 20	Kafironda.....	"	2 12
4174	61	Chambishi.....	"	2 9	11 0	Chambishi.....	"	7 58
4000	71	Kafironda.....	"	3 0	11 52	Itempi.....	"	8 39
4258	82	MUFULIRA.....	A		12 33*	NKANA.....	A	9 30
					1 20*	Mabote.....	D	10 10
4604	74	Luano.....	A	4 0		Mutenge.....	"	11 22
4340	82	CHINGOLA.....	A	4 35		NDOLA.....	A	11 57

SPOORWEE VAN TRANS-SAMBESIE, EN NIASSALAND.
TRANS-ZAMBESIA AND NYASALAND RAILWAYS.

BEIRA—SENA—LIMBE—BLANTYRE—SALIMA.

Myl. Miles.	STASIES. STATIONS.	Maan., Vry., Mon., Fri. D	Woens. Weds. C	STASIES. STATIONS.	Sat. C	Son., Don., Sun., Thurs. D
..	BEIRA.....	D	6 15	SALIMA (B).....	D	6 30
18	Dondo Junction.....	"	7 20	Chipoka (A).....	D	7 40
48	Semacuesa.....	"	9 9	Ntakataka.....	"	8 50
63	Durundi.....	"	9 45	Sharpe Vale.....	"	10 26
68	Muanza.....	"	10 18	Bitila.....	"	11 32
88	Cundue.....	"	11 47	Balaka.....	"	12 55
117	Inhaminga.....	"	1 35	Utale.....	"	1 49
132	Inhamitanga.....	"	2 21	Shire.....	"	2 12
151	Sungue.....	"	8	Lirangwe.....	"	3 21
164	Cala.....	"	8 50	Likulu.....	"	8
175	Muracca.....	"	4 40	Blantyre.....	"	5 55
185	Magagade.....	"	5 12	LIMBE.....	A	6 55
199	Sena.....	"	6 10	Mikolongwe.....	"	8 15
208	Dona Ana.....	"	6 45	Makandi.....	"	8 40
226	Border.....	"	7 54	Luchenza.....	"	8 55
242	Port Herald.....	"	9 24	Luchenza.....	"	9 40
258	Tengani.....	"	10 0	Khonjeni.....	"	10 10
269	Bangula.....	"	11 01	Sandama.....	"	10 37
272	Chiromo.....	"	12 35	Tekerani.....	"	11 2
283	Sankulani.....	"	1 25	Sankulani.....	"	11 52
294	Tekerani.....	"	2 27	Chiromo.....	"	12 22
304	Sandama.....	"	2 57	Bangula.....	"	1 15
315	Khonjeni.....	"	3 55	Tengani.....	"	1 40
322	Luchenza.....	"	4 22	Port Herald.....	"	3 15
328	Makandi.....	"	4 48	Border.....	"	4 22
335	Mikolongwe.....	"	5 16	Dona Ana.....	"	5 30
349	LIMBE.....	A	6 35	Sena.....	"	6 10
			7 0	Magagade.....	"	7 40
355	Blantyre.....	D	7 20	Muracca.....	"	8 15
368	Likulu.....	"	8 14	Cala.....	"	8 52
370	Lirangwe.....	"	8 54	Sungue.....	"	9 24
397	Shire.....	"	9 55	Inhamitanga.....	"	10 15
401	Utale.....	"	10 21	Inhaminga.....	"	12 17
420	Balaka.....	"	11 25	Cundue.....	"	1 37
440	Bitila.....	"	12 38	Muanza.....	"	3 7
457	Sharpe Vale.....	"	1 45	Durundi.....	"	4 30
487	Ntakataka.....	"	3 45	Semacuesa.....	"	4 58
504	Chipoka (A).....	"	4 55	Dondo Junction.....	"	5 50
519	SALIMA (B).....	A	6 5	BEIRA.....	A	7 45

Benewens die bogenoemde loop „Sentinel” Spoormotors (slegs tweede en en derde klas) tussen Limbe-Blantyre-Balaka.

(A) Aansluiting Chipoka-hawe en stoombootdiens op Niassa-meer.

(B) Na vakansie-oorde aan die Niassa-meer.

O.—Tee is op die trein verkrygbaar.

D.—Eetsalon aan trein.

S.—Dui aan dat die trein stilhou slegs as passasiers moet op- of afklim.

Padmotordienste is in werking tussen die volgende plekke :—

- Luchenza-Cholo-Mianje.
- Limbe-Zomba-Fort Johnston.
- Blantyre-Chileka.
- Balaka-Ncheu-Dedza.
- Salima-Dowa-Lilongwe-Mzimba-Fort Jameson.

In addition to the above, Sentinel railcars (second and third class only) operate between Limbe-Blantyre-Balaka.

(A) Junction for Chipoka Port and steamer service on Lake Nyasa.

(B) For Lake Nyasa health resorts.

O.—Tea obtainable on train.

D.—Dining car on train.

S.—Indicates train will stop only when required to pick up or set down passengers.

Road Motor Services are in operation between the following places :—

UNGUBANA—XINAVANE.

Miles. Myl.	STATIONS STASIES.	Mon., Wed., Fri., Maan., Woen., Vry.	Tue., Thur., Sat., Sun., Din., Don., Sat., Son.	Sat.	Miles. Myl.	STATIONS STASIES.	Tue., Thur., Sat., Sun., Din., Don., Sat., Son.	Mon., Fri., Maan., Vry.	Sat.	Wed. Woen.		
..	UNGUBANA.....	D	9 24	9 33	3 37	..	XINAVANE.....	D	3 0	3 12	5 15	6 25
9	XINAVANE.....	A	9 44	9 53	3 54	9	UNGUBANA.....	A	3 20	3 32	3 32	5 45

★ Raf. car.—Spoorbus.

LOURENCO MARQUES—BOANE—UMBELUZI—GOBA—STEGI.

Miles. Myl.	STATIONS STASIES.	Daily. Daaglik.	Mon., Wed., Fri., Maan., Woen., Vry.	Miles. Myl.	STATIONS STASIES.	Daily. Daaglik.	Mon., Wed., Fri., Maan., Woen., Vry.
..	L. MARQUES.....	D	7 0	..	STEGI.....	D	1 10
6	Machava.....	"	7 15	6	GOBA.....	"	3 55
18	Beluane.....	"	7 30	6	Maitana.....	"	4 17
18	Estee!.....	"	7 42	19	Umpala.....	"	4 50
22	Boane.....	{	7 52	22	Boane.....	{	4 53
23	Umpala.....	D	8 2	24	Estee!.....	"	5 3
36	Maitana.....	"	8 8	20	Beluane.....	"	5 14
42	GOBA.....	{	8 19	36	Machava.....	"	5 26
..	STEGI.....	A	8 40	42	L. MARQUES.....	A	5 43
			9 40				5 56
			11 50				

For Road Motor Index, see pages 221-252.

Besonderhede van Padmotordienste op bladsye 221-252.

LOURENCO MARQUES—INHAMBANE.

Miles. Myl.	STATIONS STASIES.	Mon. Maan.	Thur. Don.	Miles. Myl.	STATIONS STASIES.	Wed. Woen.	Fri. Vry.	
..	LOURENCO MARQUES.....	D	6 20	6 20	..	INHAMBANE.....	D	5 30
..	Xinavane.....	A	9 44	9 53	56	Inharrime.....	A	8 2
149	Xinavane.....	D	↑ 10 0	↑ 11 0	112	Inharrime.....	D	↑ 8 30
149	Vila de Joao Belo.....	A	↑ 1 0	↑ 2 0	112	Zandamela.....	A	↑ 4 30
257	Vila de Joao Belo.....	D	↑ 1 45	↑ 7 30	163	Zandamela.....	D	↑ 1 0
257	Inharrime.....	A	↑ 6 22	↑ 2 8	163	Vila de Joao Belo.....	A	↑ 9 27
312	Inharrime.....	D	6 40	8 0	224	Vila de Joao Belo.....	D	↑ 1 40
312	INHAMBANE.....	A	9 22	9 0	224	Xinavane.....	A	↑ 4 17
					312	LOURENCO MARQUES.....	A	5 25
					312			5 17
								8 9

Road Motor Services are in operation between the following places :—
Padmotordienste is in werking tussen die volgende plekke :—

- VILA LUIZA—TANINGA.
- XINAVANE—VILA DE JOAO BELO (Chai-Chai)—INHARRIME.
- GUIJA—CHIBUTO.
- BOANE—NAMAACHA.
- BOANE—BELA VISTA—OATEMBE.
- GOBA—STEGI.

Road Motor Services.—Padmotordienste.

LOURENCO MARQUES—RESSANO GARCIA—KOMATIPOORT.

Miles. Myl.	STATIONS. STASIES.	Daily. Daag-likes.	Daily. Daag-likes.	Daily. Daag-likes.						Miles. Myl.	STATIONS. STASIES.	Daily. Daag-likes.	Daily. Daag-likes.	Daily. Daag-likes.						
..	L. MARQUES..... D	7 23	2 45	5 15						..	KOMATIPOORT..(LR) D		10 35							
6	Machava ..	7 38	2 59	5 30						3	RESSANO GARCIA {		10 42							
13	Matola ..	7 52	3 10	5 45							D	4 45	10 49	5 0						
19	Tenga ..	8 6	3 21	5 59						8	Incomati..... "	4 55	10 57	5 11						
24	Pessene..... "	8 18	3 30	6 10						12	Chanculo ..	5 2	11 3	5 19						
33	Moamba ..	8 39	3 47	6 32						15	Movene..... "	5 10	11 9	5 28						
43	Movene..... "	9 0	4 5	6 53						25	Moamba ..	5 34	11 27	5 52						
46	Chanculo ..	9 9	4 11	7 2						34	Pessene..... "	5 50	11 43	6 10						
50	Incomati..... "	9 17	4 16	7 10						39	Tenga ..	6 0	11 52	6 21						
55	RESSANO GARCIA {	9 26	4 24	7 19						45	Matola..... "	6 13	12 2	6 34						
	A		4 31							52	Machava ..	6 28	12 13	6 48						
58	KOMATIPOORT (LR) A		4 40							58	L. MARQUES..... "	6 40	12 25	7 0						

LOURENCO MARQUES—VILA LUIZA.

Miles. Myl.	STATIONS. STASIES.	Daily ex. Sun. Daagl. uitg. Son.	Sun. Son.	Daily ex. Sat. Daagl. utz. Sat.	Sat.	Daily. Daagl.	Daily. Daagl.			Miles. Myl.	STATIONS. STASIES.	Daily. Daagl.	Sun. Son.	Tue., Thur., Sat., Din., Don., Sat.	Mon., Wed., Fri., Maan., Woen., Vry.	Daily. Daagl.	Daily ex. Sat., Sun. Daagl. uitg. Sat. Son.	Sat., Sun. Sat. Son.	
..	L. MARQUES..... D	7 15	7 45	11 35	12 9	1 35	6 20			..	VILA LUIZA..... D	5 10	11 30	11 45	11 45	2 10	5 0	5 55	
22	VILA LUIZA .. A	8 35	8 50	12 28	1 7	2 47	7 35			22	L. MARQUES .. A	6 30	12 56	1 17	1 30	3 3	6 4	7 15	

★ Railcar.—Sporbus.

LOURENCO MARQUES—GUIJA.

Miles. Myl.	STATIONS. STASIES.	Mon., Wed., Fri., Maan., Woen., Vry.	Tue., Thur., Sat., Sun. Din., Don., Sat., Son.	Sat.						Miles. Myl.	STATIONS. STASIES.	Tue., Thur., Sat., Sun. Din., Don., Sat., Son.	Mon. Fri., Maan., Vry.	Sat.	Wed. Woen.	
..	L. MARQUES..... D	6 20	6 20	1 5						..	GUIJA..... D	12 57		★		
6	Machava ..	6 34	6 34	1 17						7	Lionde ..	1 10				
13	Matola ..	6 47	6 47	1 28						24	Mazinchope ..	1 24				
19	Tenga ..	7 0	7 0	1 40						27	Motaze ..	2 3				
24	Pessene..... "	7 12	7 12	1 50						35	Mapapene..... "	2 11				
33	Moamba ..	7 30	7 30	2 6						39	Pontia ..	2 42				
46	Dingue..... "	7 41	7 41	2 8						47	Magude ..	3 8				
54	Mangulane ..	8 8	8 8	2 31						53	Ungubana ..	3 34	3 34	5 33	5 47	
61	Chinhanganine ..	8 26	8 26	2 45						58	Moholela ..	3 46	3 46	5 43	5 59	
74	Moholela ..	8 43	8 43	3 1						71	Chinhanganine ..	4 22	4 22	6 8	6 35	
79	Ungubana..... "	9 11	9 11	3 24						78	Mangulane..... "	4 37	4 37	6 21	6 51	
85	Magude ..	9 22	9 22	3 38						86	Dingue ..	4 54	4 54	6 36	7 8	
93	Pontia..... "		10 12							90	Moamba..... {	5 18	5 18	6 59	7 32	
97	Mapapene ..		10 22								D	5 28	5 28	7 4	7 40	
105	Motaze..... "		10 44							108	Pessene ..	5 47	5 47	7 22	8 0	
108	Mazinchope ..		10 58							113	Tenga ..	6 0	6 0	7 35	8 13	
125	Lionde..... "		11 48							119	Matola ..	6 13	6 13	7 47	8 27	
132	GUIJA .. A		11 57							126	Machava..... "	6 27	6 27	7 58	8 41	
										132	L. MARQUES .. A	6 40	6 40	8 9	8 54	

For Road Motor Index, see pages 221-252.

★ Railcar.—Sporbus.

Bezonderhede van Padmotordienste, op bladsye 221-252.

THROUGH SLEEPING SALOONS (EUROPEAN) ARE RUN BETWEEN THE FOLLOWING PLACES, BUT THE ADMINISTRATION RESERVES THE RIGHT TO ADD, WITHDRAW, OR OTHERWISE ALTER THE SALOON WORKING WITHOUT NOTICE AS OCCASION DEMANDS.

ALIWAL NORTH to

Cape Town.....	7.45 p.m. Mondays, Wednesdays and Fridays.
Johannesburg.....	7.45 p.m. Tuesdays, Thursdays and Saturdays (via Springfontein).
East London.....	12.30 p.m. Wednesdays, Fridays and Saturdays.
Port Elizabeth.....	7.45 p.m. Mondays, Wednesdays and Fridays.

ASHTON to

Cape Town.....	2. 9 a.m. Daily except Mondays.
----------------	---------------------------------

BEITBRIDGE to

Johannesburg.....	8.30 a.m. Mondays, Wednesdays, Fridays and Sundays.
-------------------	---

BETHAL to

Johannesburg.....	12.26 a.m. Mondays.
-------------------	---------------------

BETHLEHEM to

Bloemfontein.....	7.40 p.m. Daily.
Cape Town.....	4.10 a.m. Mondays and Saturdays. (Via Kroonstad, Bloemfontein and Kimberley.)
Johannesburg.....	6.15 p.m. Sundays. (Via Kroonstad.)

BITTERFONTEIN to

Cape Town.....	1. 0 p.m. Mondays, Wednesdays and Fridays.
----------------	--

BLOEMFONTEIN to

Bethlehem.....	9.25 p.m. Daily.
Cape Town.....	7.30 p.m. Sundays (via Kroonstad).
	8. 0 a.m. Daily up to 29/1/50, thereafter daily except Sundays.
Durban.....	11.40 a.m. Mondays and Saturdays. (Via Kimberley.)
	9.30 p.m. Wednesdays. (Via Kimberley.)
	9.10 a.m. Daily except Sundays.
	2.20 p.m. Tuesdays and Fridays. (Via Kroonstad.)
	9.25 p.m. Daily.
East London.....	10.30 p.m. Daily up to 5/2/1950, thereafter daily except Mondays.
Johannesburg.....	7.30 p.m. Daily.
Kimberley.....	9.30 p.m. Daily.
Mossel Bay.....	4.20 a.m. Mondays, Wednesday and Fridays, up to 6/2/1950, thereafter Wednesdays and Sundays.
Port Elizabeth.....	9.15 p.m. Daily up to 5/2/1950, thereafter 11.20 p.m. daily except Mondays.
Pretoria.....	7.30 p.m. Daily.

BREYTEN to

Johannesburg.....	10.15 p.m. Daily.
-------------------	-------------------

BULAWAYO to

Cape Town.....	9.30 a.m. Mondays, Wednesdays and Fridays.
East London.....	9.30 a.m. Mondays and Fridays. (Via Bloemfontein).
Johannesburg.....	12.30 p.m. Mondays, Wednesdays and Fridays.
Mossel Bay.....	9.30 a.m. Mondays from 28/11/1949 up to 3/4/1950. (Via Bloemfontein).
Port Elizabeth.....	9.30 a.m. Mondays and Fridays. (Via Bloemfontein).

BUTTERWORTH to

East London.....	1. 0 a.m. Saturdays.
------------------	----------------------

CALVINIA to

Hutchinson.....	2.50 p.m. Mondays, Wednesdays and Fridays.
-----------------	--

CAPE TOWN to

Aliwal North.....	10. 0 p.m. Sundays, Tuesdays and Thursdays.
Ashton.....	4. 0 p.m. Daily except Saturdays.
Bethlehem.....	3. 0 p.m. Mondays and Thursdays. (Via Kimberley.)
Bitterfontein.....	6. 8 p.m. Tuesdays and Thursdays.
	6.20 p.m. Sundays.
Bloemfontein.....	3. 0 p.m. Mondays and Thursdays. (Via Kimberley.)
	10.0 p.m. Mondays, Fridays and Saturdays up to 2/2/1950, thereafter Mondays and Saturdays.
Bulawayo.....	9. 0 p.m. Sundays, Tuesdays and Thursdays.
De Aar.....	6. 5 p.m. Sundays.
	6.15 p.m. Mondays, Tuesdays, Thursdays.
Durban.....	3. 0 p.m. Mondays and Thursdays. (Via Kimberley and Kroonstad.)
	10. 0 p.m. Tuesdays, Wednesdays and Saturdays.
East London.....	10. 0 p.m. Tuesdays, Thursdays and Sundays. (Via Stormberg.)
Eendekuil.....	6. 8 p.m. Tuesdays, Thursdays and Fridays.
	6.20 p.m. Sundays.
Graafwater.....	6. 8 p.m. Tuesdays, Thursdays and Fridays.
	6.20 p.m. Sundays.
Graaff Reinet.....	4. 0 p.m. Daily except Fridays and Saturdays.

DEURGAANDE SLAAP-SALONWAENS (BLANKES): LOOP TUSSEN DIE VOLGENDE PLEKKE MAAR DIE ADMINISTRASIE BEHOU DIE REG VOOR OM DIE SALONDIENS UIT TE BREI TE TAAK OF ANDERSINS TE VERANDER NA GELANG VAN OMSTANDIGHED.

ALIWAL-NOORD na

Kaapstad.....	7.45 nm.	Maandae, Woensdae en Vrydae.
Johannesburg.....	7.45 nm.	Dinsdae, Donderdae en Saterdag. (Oor Springfontein.)
Oos Londen.....	12.30 nm.	Woensdae, Vrydae en Saterdag.
	7.45 nm.	Maandae, Woensdae en Vrydae.
Port Elizabeth.....	7.45 nm.	Maandae, Woensdae en Vrydae.

ASHTON na

Kaapstad..... 2.9 vm. Daaglik behalwe Maandae.

BEITBRIDGE na

Johannesburg..... 8.30 vm. Maandae, Woensdae, Vrydae en Sondag.

BETHAL na

Johannesburg..... 12.26 vm. Maandae.

BETHLEHEM na

Bloemfontein.....	7.40 nm.	Daaglik.
Kaapstad.....	4.10 vm.	Maandae en Saterdag. (Oor Kroonstad, Bloemfontein en Kimberley.)
Johannesburg.....	6.15 nm.	Sondag (Oor Kroonstad).

BITTERFONTEIN na

Kaapstad..... 1.0 nm. Maandae, Woensdae en Vrydae.

BLOEMFONTEIN na

Bethlehem.....	9.25 nm.	Daaglik.
	7.30 nm.	Sondag (oor Kroonstad).
Kaapstad.....	8.0 vm.	Daaglik tot 29/1/50, daarna daaglik behalwe Sondag.
	11.40 vm.	Maandae en Saterdag. (Oor Kimberley.)
	9.30 nm.	Woensdae. (Oor Kimberley.)
Durban.....	9.10 vm.	Daaglik behalwe Sondag.
	2.20 nm.	Dinsdae en Vrydae. (Oor Kroonstad.)
	9.25 nm.	Daaglik.
Oos-Londen.....	10.30 nm.	Daaglik tot 5/2/1950, daarna daaglik behalwe Maandae.
Johannesburg.....	7.30 nm.	Daaglik.
Kimberley.....	9.30 nm.	Daaglik.
Mosselbaai.....	4.20 vm.	Maandae, Woensdae en Vrydae tot 6/2/1950, daarna Woensdae en Sondag.
Port Elizabeth.....	9.15 nm.	Daaglik tot 5/2/1950, daarna 11.20 nm. daaglik, behalwe Maandae.
Pretoria.....	7.30 nm.	Daaglik.

BREYTEN na

Johannesburg..... 10.15 nm. Daaglik.

BULAWAYO na

Kaapstad.....	9.30 vm.	Maandae, Woensdae en Vrydae.
Oos-Londen.....	9.30 vm.	Maandae en Vrydae. (Oor Bloemfontein.)
Johannesburg.....	12.30 nm.	Maandae, Woensdae en Vrydae.
Mosselbaai.....	9.30 vm.	Maandae vanaf 28/11/1949 tot 3/4/1950. (Oor Bloemfontein.)
Port Elizabeth.....	9.30 vm.	Maandae en Vrydae. (Oor Bloemfontein.)

BUTTERWORTH na

Oos-Londen..... 1.0 vm. Saterdag.

CALVINIA na

Hutchinson..... 2.50 nm. Maandae, Woensdae en Vrydae.

KAAPSTAD na

Aliwal-Noord.....	10.0 nm.	Sondag, Dinsdae en Donderdae.
Ashton.....	4.0 nm.	Daaglik behalwe Saterdag.
Bethlehem.....	3.0 nm.	Maandae en Donderdae. (Oor Kimberley.)
Bitterfontein.....	6.8 nm.	Dinsdae en Donderdae.
	6.20 nm.	Sondag.
Bloemfontein.....	3.0 nm.	Maandae en Donderdae. (Oor Kimberley.)
	10.0 nm.	Maandae, Vrydae en Saterdag tot 2/2/1950, daarna Maandae en Vrydae.
Bulawayo.....	9.0 nm.	Sondag, Dinsdae en Donderdae.
De Aar.....	6.5 nm.	Sondag.
	6.15 nm.	Maandae, Dinsdae, Donderdae.
Durban.....	3.0 nm.	Maandae en Donderdae. (Oor Kimberley en Kroonstad.)
	10.0 nm.	Dinsdae, Woensdae en Saterdag.
Oos-Londen.....	10.0 nm.	Dinsdae, Donderdae en Sondag. (Oor Stormberg.)
Eendekuil.....	6.8 nm.	Dinsdae, Donderdae en Vrydae.
	6.20 nm.	Sondag.
Graafwater.....	6.8 nm.	Dinsdae, Donderdae en Vrydae.
	6.20 nm.	Sondag.
Graaff-Reinet.....	4.0 nm.	Daaglik behalwe Vrydae en Saterdag.

CAPE TOWN to (cont.)

Johannesburg.....	12. 0 noon Mondays and Thursdays. 1st class "De Luxe". 8. 0 p.m. Daily. 10. 0 p.m. Daily up to 2/2/1950, thereafter daily except Fridays. (Via Bloemfontein). 10. 0 a.m. Tuesdays, Fridays and Sundays.
Kimberley.....	9. 0 p.m. Sundays, Tuesdays and Thursdays. 8. 0 p.m. Daily.
Klaver.....	6. 8 p.m. Tuesdays, Thursdays and Fridays. 6.20 p.m. Sundays.
Knysna.....	4. 0 p.m. Fridays.
Port Elizabeth.....	4. 0 p.m. Daily except Saturdays. (Via Mossel Bay.) 10.30 a.m. Saturdays. (Via Mossel Bay.)
Pretoria.....	12. 0 noon Mondays and Thursdays. 1st class "De Luxe". 8. 0 p.m. Daily. 10. 0 p.m. Daily up to 2/2/50 thereafter daily except Fridays (via Bloemfontein). 10. 0 a.m. Tuesdays, Fridays and Sundays.
Riversdale.....	4. 0 p.m. Sundays and Fridays.
Upington.....	10. 0 p.m. Fridays.
Walvis Bay.....	10. 0 p.m. Mondays and Thursdays. Also Saturdays from 10/12/1949 up to 28/1/1950.

CARNARVON to

Hutchinson.....	1. 0 a.m. Tuesdays, Thursdays and Saturdays.
-----------------	--

CRADOCK to

Port Elizabeth.....	7.55 p.m. Sundays.
---------------------	--------------------

DE AAR to

Cape Town.....	7.45 p.m. Tuesdays, Thursdays and Saturdays. 9.50 a.m. Thursdays. 6.40 p.m. Mondays, Fridays and Saturdays.
East London.....	4.20 p.m. Tuesdays, Wednesdays, Thursdays, Fridays. (Via Cookhouse.)
Grahamstown.....	4.20 p.m. Daily except Sundays and Mondays.
Johannesburg.....	8.25 a.m. Daily.
Kimberley.....	11.20 p.m. Daily.
Port Elizabeth.....	4.20 p.m. Daily except Sundays.
Upington.....	9. 0 p.m. Tuesdays and Fridays. Also Sundays from 11/12/1949 up to 29/1/1950. 7.25 p.m. Daily.
Walvis Bay.....	9. 0 p.m. Tuesdays and Fridays. Also Sundays from 11/12/1949 up to 29/1/1950.
Windhoek.....	9. 0 p.m. Tuesdays and Fridays. Also Sundays from 11/12/1949 up to 29/1/1950. 2.15 a.m. Daily.

DURBAN to

Bergville.....	8. 0 p.m. Sundays and Fridays.
Bloemfontein.....	8. 0 p.m. Daily except Saturdays. (Via Modderpoort.)
Cape Town.....	8. 0 p.m. Tuesdays. (Via Modderpoort and Kimberley.) 4. 0 p.m. Sundays and Fridays. (Via Kroonstad and Kimberley.)
East London.....	8. 0 p.m. Wednesdays and Fridays.
Eshowe.....	11. 0 p.m. Sundays, Mondays, Wednesdays and Fridays.
Glencoe.....	6. 0 p.m. Daily.
Goliel.....	11. 0 p.m. Sundays, Tuesdays and Thursdays.
Johannesburg.....	4.30 p.m. Daily. 4.20 a.m. Daily. 9. 0 p.m. Daily. 8. 0 p.m. Daily except Saturdays. (Via Modderpoort.)
Kimberley.....	6. 0 p.m. Tuesdays, Thursdays and Sundays. (Via Piet Retief and Waterval Boven.)
Komatipoort.....	8. 0 p.m. Daily except Saturdays. (Via Bethlehem.)
Kroonstad.....	8. 0 p.m. Mondays.
Mossel Bay.....	11. 0 p.m. Daily except Saturdays.
Mtubatuba.....	8. 0 p.m. Sundays, Tuesdays and Thursdays up to 29/1/50, thereafter Tuesdays and Thursdays (Via Modderpoort).
Port Elizabeth.....	4.30 p.m. Daily. 6. 0 p.m. Sundays, Tuesdays and Thursdays. (Via Piet Retief and Machadodorp.) 6. 0 p.m. Mondays, Wednesdays and Fridays.
Pretoria.....	
Vryheid.....	

EAST LONDON to

Aliwal North.....	11. 0 a.m. Tuesdays and Thursdays. 9.30 p.m. Mondays, Wednesdays and Fridays.
Bloemfontein.....	11. 0 a.m. Daily up to 1/2/1950, thereafter daily except Wednesdays.
Bulawayo.....	11. 0 a.m. Tuesdays. Also Sundays from 4/12/1949 up to 2/4/1950.
Butterworth.....	11.35 p.m. Tuesdays and Thursdays.
Cape Town.....	9.30 p.m. Mondays, Wednesdays and Fridays. (Via Stormberg.)
Durban.....	11. 0 a.m. Mondays and Fridays.
Grahamstown.....	2. 0 p.m. Daily except Saturdays and Sundays. 4.30 p.m. Saturdays.
Johannesburg.....	11. 0 a.m. Daily up to 1/2/1950, thereafter daily except Wednesdays.
Kimberley.....	2. 0 p.m. Tuesdays. (Via Cookhouse.)
Maclear.....	9.30 p.m. Mondays, Wednesdays and Fridays.
Naauwpoort.....	2. 0 p.m. Thursdays and Fridays. (Via Cookhouse.)
Port Elizabeth.....	2. 0 p.m. Daily except Saturdays and Sundays. 4.30 p.m. Saturdays.
Pretoria.....	11. 0 a.m. Daily up to 1/2/1950, thereafter daily except Wednesdays.
Queenstown.....	9.35 p.m. Daily.
Springfontein.....	9.35 p.m. Daily.
Umtata.....	11.55 a.m. Tuesdays and Thursdays. 12.10 p.m. Sundays. 11.35 p.m. Mondays, Wednesdays and Fridays.

KAAPSTAD na (over)	
Johannesburg.....	12. 0 mid. Maandae en Donderdae. 1ste klas „de Luxe” dag 8. 0 nm. Daaglik. 10. 0 nm. Daaglik tot 2/2/1950, daarna daaglik behalwe Vrydae. (Oor Bloemfontein). 10. 0 vm. Dinsdae, Vrydae en Sondae.
Kimberley.....	9. 0 nm. Sondae, Dinsdae en Donderdae. 8. 0 nm. Daaglik.
Klaver.....	6. 8 nm. Dinsdae, Donderdae en Vrydae. 6.20 nm. Sondae.
Knysna.....	4. 0 nm. Vrydae.
Port Elizabeth.....	4. 0 nm. Daaglik behalwe Saterdag. (Oor Mosselbaai.) 10.30 vm. Saterdag. (Oor Mosselbaai.)
Pretoria.....	12. 0 mid. Maandae en Donderdae. 1ste klas „de Luxe” dag 8. 0 nm. Daaglik. 10. 0 nm. Daaglik tot 2/2/50, daarna daaglik behalwe Vrydae (oor Bloemfontein). 10. 0 vm. Dinsdae, Vrydae en Sondae.
Riversdale.....	4. 0 nm. Sondae en Vrydae.
Upington.....	10. 0 nm. Vrydae.
Walvisbaai.....	10. 0 nm. Maandae en Donderdae. 10. 0 nm. Saterdag vanaf 10/12/1949 tot 28/1/1950.
CARNARVON na	
Hutchinson.....	1. 0 vm. Dinsdae, Donderdae en Saterdag.
CRADOCK na	
Port Elizabeth.....	7.55 nm. Sondae.
DE AAR na	
Kaapstad.....	7.45 nm. Dinsdae, Donderdae en Saterdag. 9.50 vm. Donderdae. 6.40 nm. Maandae, Vrydae en Saterdag.
Oos-Londen.....	4.20 nm. Dinsdae, Woensdae, Donderdae en Vrydae. (Oor Cookhouse.)
Grahamstad.....	4.20 nm. Daaglik behalwe Sondae en Maandae.
Johannesburg.....	8.25 vm. Daaglik.
Kimberley.....	11.20 nm. Daaglik.
Port Elizabeth.....	4.20 nm. Daaglik behalwe Sondae.
Upington.....	9. 0 nm. Dinsdae en Vrydae, asook Sondae vanaf 11/12/1949 tot 29/1/1950. 7.25 nm. Daaglik.
Walvisbaai.....	9. 0 nm. Dinsdae en Vrydae, asook Sondae vanaf 11/12/1949 tot 29/1/1950.
Windhoek.....	9. 0 nm. Dinsdae en Vrydae, asook Sondae vanaf 11/12/1949 tot 29/1/1950. 2.15 vm. Daaglik.
DURBAN na	
Bergville.....	8. 0 nm. Sondae en Vrydae.
Bloemfontein.....	8. 0 nm. Daaglik behalwe Saterdag. (Oor Modderpoort.)
Kaapstad.....	8. 0 nm. Dinsdae. (Oor Modderpoort en Kimberley.) 4. 0 nm. Sondae en Vrydae. (Oor Kroonstad en Kimberley.)
Oos-Londen.....	8. 0 nm. Woensdae en Vrydae.
Eshowe.....	11. 0 nm. Sondae, Maandae, Woensdae en Vrydae.
Glenoee.....	6. 0 nm. Daaglik.
Gollel.....	11. 0 nm. Sondae, Dinsdae en Donderdae.
Johannesburg.....	4.30 nm. Daaglik. 4.20 vm. Daaglik. 9. 0 nm. Daaglik.
Kimberley.....	8. 0 nm. Daaglik behalwe Saterdag. (Oor Modderpoort.)
Komatipoort.....	6. 0 nm. Dinsdae, Donderdae en Sondae. (Oor Piet Retief en Waterval-Boven.)
Kroonstad.....	8. 0 nm. Daaglik behalwe Saterdag. (Oor Bethlehem.)
Mosselbaai.....	8. 0 nm. Maandae.
Mtubatuba.....	11. 0 nm. Daaglik behalwe Saterdag.
Port Elizabeth.....	8. 0 nm. Sondae, Dinsdae en Donderdae tot 29/1/50, daarna Dinsdae en Donderdae. (Oor Modderpoort).
Pretoria.....	4.30 nm. Daaglik. 6. 0 nm. Sondae, Dinsdae en Donderdae. (Oor Piet Retief en Machadodorp.)
Vryheid.....	6. 0 nm. Maandae, Woensdae en Vrydae.
OOS-LONDEN na	
Aliwal-Noord.....	11. 0 vm. Dinsdae en Donderdae. 9.30 nm. Maandae, Woensdae en Vrydae.
Bloemfontein.....	11. 0 vm. Daaglik tot 1/2/1950, daarna daaglik behalwe Woensdae.
Bulawayo.....	11. 0 vm. Dinsdae, asook Sondae vanaf 4/12/1949 tot 2/4/1950.
Butterworth.....	11.35 nm. Dinsdae en Donderdae.
Kaapstad.....	9.30 nm. Maandae, Woensdae en Vrydae. (Oor Stormberg.)
Durban.....	11. 0 vm. Maandae en Vrydae.
Grahamstad.....	2. 0 nm. Daaglik behalwe Saterdag en Sondae. 4.30 nm. Saterdag.
Johannesburg.....	11. 0 vm. Daaglik tot 1/2/1950, daarna daaglik behalwe Woensdae.
Kimberley.....	2. 0 nm. Dinsdae. (Oor Cookhouse.)
Maclear.....	9.30 nm. Maandae, Woensdae en Vrydae.
Nauwpoort.....	2. 0 nm. Donderdae en Vrydae. (Oor Cookhouse.)
Port Elizabeth.....	2. 0 nm. Daaglik behalwe Saterdag en Sondae. 4.30 nm. Saterdag.
Pretoria.....	11. 0 vm. Daaglik tot 1/2/1950, daarna daaglik behalwe Woensdae.
Queenstown.....	9.35 nm. Daaglik.
Springfontein.....	9.35 nm. Daaglik.
Umtata.....	11.55 vm. Dinsdae en Donderdae. 12.10 nm. Sondae. 11.35 nm. Maandae, Woensdae en Vrydae.

EENDEKUIL to Cape Town.....	11.19 p.m. Mondays, Wednesdays and Fridays.
EMPANGENI to Durban.....	10.27 p.m. Daily.
ERMELO to Johannesburg.....	7.38 p.m. Mondays to Saturdays. 8.40 p.m. Sundays.
ESHOWE to Durban.....	7.50 p.m. Sundays, Tuesdays, Thursdays and Fridays.
GLENCOE to Johannesburg.....	6.15 a.m. Mondays, Wednesdays and Fridays. (Via Piet Retief and Breyten.)
GOLLEL to Durban.....	6.50 a.m. Tuesdays, Thursdays and Saturdays.
GRAAFWATER to Cape Town.....	8.52 p.m. Mondays, Wednesdays and Fridays.
GRAHAMSTOWN to East London.....	8. 26 p.m. Daily except Saturdays.
Port Elizabeth.....	8. 26 p.m. Daily except Saturdays.
GRAAFF REINET to Cape Town.....	8. 0 p.m. Sundays.
Port Elizabeth.....	8. 0 p.m. Daily.
HARRISMITH to Johannesburg.....	2.15 p.m. Daily except Sundays. 2. 0 p.m. Sundays.
HUTCHINSON TO Calvinia.....	9.10 p.m. Sundays, Tuesdays and Thursdays.
Carnarvon.....	9.10 p.m. Sundays, Tuesdays and Thursdays.
JOHANNESBURG to	
Bethal.....	10.45 p.m. Saturdays.
Beitbridge.....	9. 0 p.m. Mondays, Wednesdays and Fridays.
Bethlehem.....	10. 0 p.m. Daily except Saturdays. (Via Balfour North.)
Bloemfontein.....	10.30 a.m. Daily. 7.30 p.m. Daily.
Breyten.....	9.30 p.m. Daily up to 3/2/1950, thereafter daily except Saturdays.
Bulawayo.....	10.45 p.m. Daily.
Cape Town.....	9. 0 p.m. Mondays, Wednesdays and Fridays. 10. 0 a.m. Tuesdays, Fridays and Sundays. (Via Kimberley). 12. 0 noon Mondays and Thursdays. "De Luxe". (Via Kimberley). 7.15 p.m. Daily. 9.30 p.m. Daily up to 3/2/1950, thereafter daily except Saturdays. (Via Bloemfontein).
De Aar.....	10. 0 p.m. Daily. (Via Kimberley).
Durban.....	7.15 p.m. Daily. 9.30 a.m. Daily. 4.30 p.m. Daily. 8.30 p.m. Daily.
East London.....	10.30 a.m. Daily up to 5/2/1950, thereafter daily except Mondays. 2. 0 p.m. Daily up to 5/2/1950, thereafter daily except Mondays.
Ermelo.....	10.45 p.m. Daily.
Glenceo.....	10.45 p.m. Saturdays, Wednesdays and Fridays. Via Breyten.
Harrismith.....	7.30 p.m. Daily except Saturdays and Sundays (Via Kroonstad). 6.30 p.m. Sundays.
Kimberley.....	7.15 p.m. Daily. 10. 0 p.m. Daily.
Klerksdorp.....	7.15 p.m. Daily.
Knysna.....	4.30 p.m. Tuesdays, Thursdays and Sundays up to 5/2/1950, thereafter Tuesdays and Saturdays.
Komatipoort.....	7. 0 p.m. Daily.
Kroonstad.....	7.30 p.m. Sundays.
Lichtenburg.....	7.45 p.m. Daily.
Lourenco Marques.....	7. 0 p.m. Daily.
Lydenburg.....	7. 0 p.m. Daily.
Mafeking.....	6.45 p.m. Daily.
Messina.....	9. 0 p.m. Tuesdays, Thursdays and Sundays.
Middelburg (Tvl.).....	7. 0 p.m. Daily.
Mossel Bay.....	4.30 p.m. Tuesdays, Thursdays and Sundays up to 5/2/1950, thereafter Tuesdays and Saturdays.
Naauwpoort.....	10.30 a.m. Daily up to 5/2/1950. 9.30 p.m. Daily up to 3/2/1950, thereafter daily except Saturdays.
Naboomspruit.....	9. 0 p.m. Friday- and Saturdays.
Nelspruit.....	7. 0 p.m. Daily.
Pietersburg.....	9. 0 p.m. Daily.
Port Alfred.....	2. 0 p.m. Sundays, Mondays, Wednesdays and Fridays up to 5/2/50, thereafter Sundays, Wednesdays and Fridays.
Port Elizabeth.....	2. 0 p.m. Daily up to 5/2/1950, thereafter daily except Mondays. 9.30 p.m. Daily except Saturdays. 10.30 a.m. Daily up to 5/2/1950, thereafter daily except Mondays.
Pudimoe.....	7.45 p.m. Sundays, Tuesdays and Thursdays.
Volkstrust.....	6.20 p.m. Daily. 8.30 p.m. Daily.
Usakos.....	10.45 p.m. Daily except Saturdays. (Via Bethal.)
Zebediela.....	7.15 p.m. Mondays and Thursdays, also Saturdays from 10/12/1949 up to 28/1/1950. 9. 0 p.m. Sundays, Mondays, Tuesdays, Wednesdays and Thursdays.

EENDEKUIL na Kaapstad.....	11.19 nm.	Maandae, Woensdae en Vrydae.
EMPANGENI na Durban.....	10.27 nm.	Daaglik.
ERMELO na Johannesburg.....	7.38 nm. 8.40 nm.	Maandae tot Saterdag. Sondae.
ESHOWE na Durban.....	7.50 nm.	Sondae, Dinsdae, Donderdae en Vrydae.
GLENCOE na Johannesburg.....	6.15 vm.	Maandae, Woensdae en Vrydae. (Oor Piet Retief en Breyten)
GOLLEL na Durban.....	6.50 vm.	Dinsdae, Donderdae en Saterdag.
GRAAFWATER na Kaapstad.....	8.52 nm.	Maandae, Woensdae en Vrydae.
GRAHAMSTAD na Oos-Londen..... Port Elizabeth.....	8. 26 nm. 8. 26 nm.	Daaglik behalwe Saterdag. Daaglik behalwe Saterdag.
GRAAFF REINET na Kaapstad..... Port Elizabeth.....	8. 0 nm. 8. 0 nm.	Sondae. Daaglik.
HARRISMITH na Johannesburg.....	2.15 nm. 2. 0 nm.	Daaglik behalwe Sondae. Sondae.
HUTCHINSON na Calvinia..... Carnarvon.....	9.10 nm. 9.10 nm.	Sondae, Dinsdae en Donderdae. Sondae, Dinsdae en Donderdae.
JOHANNESBURG na		
Bethal.....	10.45 nm.	Saterdag.
Beitbridge.....	9. 0 nm.	Maandae, Woensdae en Vrydae.
Bethlehem.....	10. 0 nm.	Daaglik behalwe Saterdag. (Oor Balfour-Noord.)
Bloemfontein.....	10.30 vm. 7.30 nm.	Daaglik. Daaglik.
Breyten.....	9.30 nm.	Daaglik tot 3/2/1950, daarna daaglik behalwe Saterdag.
Bulawayo.....	10.45 nm.	Daaglik.
Bulawayo.....	9. 0 nm.	Maandae, Woensdae en Vrydae.
Kaapstad.....	10. 0 vm. 12. 0 mid. dag	Dinsdae, Vrydae en Sondae. (Oor Kimberley.) Maandae en Donderdae. „de Luxe“. (Oor Kimberley.)
	7.15 nm.	Daaglik.
	9.30 nm.	Daaglik tot 3/2/1950, daarna daaglik behalwe Saterdag. (Oor Bloemfontein.)
	10. 0 nm.	Daaglik. (Oor Kimberley.)
De Aar.....	7.15 nm.	Daaglik.
Durban.....	9.30 vm. 4.30 nm. 8.30 nm.	Daaglik. Daaglik. Daaglik.
Oos-Londen.....	10.30 vm.	Daaglik tot 5/2/1950, daarna daaglik behalwe Maandae.
	2. 0 nm.	Daaglik tot 5/2/1950, daarna daaglik behalwe Maandae.
Ermelo.....	10.45 nm.	Daaglik.
Glencoe.....	10.45 nm.	Maandae, Woensdae en Vrydae. (Oor Breyten.)
Harrismith.....	7.30 nm. 6.30 nm.	Daaglik behalwe Saterdag en Sondae (Oor Kroonstad). Sondae.
Kimberley.....	7.15 nm. 10. 0 nm.	Daaglik. Daaglik.
Klerksdorp.....	7.15 nm.	Daaglik.
Knysna.....	4.30 nm.	Dinsdae, Donderdae en Sondae tot 5/2/1950, daarna Dinsdae en Saterdag.
Komatipoort.....	7. 0 nm.	Daaglik.
Kroonstad.....	7.30 nm.	Sondae.
Lichtenburg.....	7.45 nm.	Daaglik.
Lourenco Marques.....	7. 0 nm.	Daaglik.
Lydenburg.....	7. 0 nm.	Daaglik.
Mafeking.....	6.45 nm.	Daaglik.
Messina.....	9. 0 nm.	Dinsdae, Donderdae en Sondae.
Middelburg (Tvl.).....	7. 0 nm.	Daaglik.
Mosselbaai.....	4.30 nm.	Dinsdae, Donderdae en Sondae tot 5/2/1950, daarna Dinsdae en Saterdag.
Naauwpoort.....	10.30 vm. 9.30 nm.	Daaglik tot 5/2/1950. Daaglik tot 3/2/1950, daarna daaglik behalwe Saterdag.
Naboomspruit.....	9. 0 nm.	Vrydae en Saterdag.
Nelspruit.....	7. 0 nm.	Daaglik.
Pietersburg.....	9. 0 nm.	Daaglik.
Port Alfred.....	2. 0 nm.	Sondae, Maandae, Woensdae en Vrydae tot 5/2/50, daarna Sondae, Woensdae en Vrydae.
Port Elizabeth.....	2. 0 nm. 9.30 nm.	Daaglik tot 5/2/1950, daarna daaglik behalwe Maandae. Daaglik behalwe Saterdag.
	10.30 vm.	Daaglik tot 5/2/1950, daarna daaglik behalwe Maandae.
Pudimoe.....	7.45 nm.	Sondae, Dinsdae en Donderdae.
Volksrust.....	6.20 nm. 8.30 nm.	Daaglik. Daaglik.
	10.45 nm.	Daaglik behalwe Saterdag. (Oor Bethal.)
Usakos.....	7.15 nm.	Maandae en Donderdae, asook Saterdag vanaf 10/12/1949 tot 28/1/1950.
Zebediela.....	9. 0 nm.	Sondae, Maandae, Dinsdae, Woensdae en Donderdae.

KIMBERLEY to

Bulawayo.....	9.30 p.m. Mondays, Wednesdays and Fridays.
Cape Town.....	3.15 a.m. Thursdays.
	4.10 p.m. Tuesdays, Thursdays and Saturdays.
	9.35 a.m. Daily.
Coligny.....	9.30 p.m. Mondays, Wednesdays and Fridays.
East London.....	8. 0 a.m. Mondays. (Via Cookhouse.)
Grahamstown.....	8. 0 a.m. Mondays.
Johannesburg.....	5. 0 p.m. Daily.
	8.30 p.m. Daily.
Klerksdorp.....	5. 0 p.m. Daily.
Mafeking.....	9.30 p.m. Sundays, Tuesdays and Thursdays.
	9. 0 p.m. Saturdays.
Port Elizabeth.....	8. 0 a.m. Tuesdays, Thursdays and Saturdays.

KLAVER to

Cape Town.....	7. 0 p.m. Mondays, Wednesdays and Fridays.
----------------	--

KLERKSDORP to

Johannesburg.....	1. 0 a.m. Daily.
Kimberley.....	12. 1 a.m. Daily.

KNYSNA to

Cape Town.....	9.15 a.m. Mondays.
Johannesburg.....	2.40 p.m. Mondays, Wednesdays and Fridays up to 5/2/1950, thereafter Mondays and Fridays.

KOKSTAD to

Durban.....	5.20 p.m. Mondays, Thursdays and Fridays.
Pietermaritzburg.....	5.20 p.m. Tuesdays, Wednesdays and Saturdays.

KOMATIPOORT to

Durban.....	5.10 p.m. Mondays, Wednesdays and Fridays.
Johannesburg.....	5.10 p.m. Daily.
Rubbervale.....	2.0 a.m. Mondays, Wednesdays and Fridays.

KROONSTAD to

Bloemfontein.....	1.22 a.m. Daily.
Durban.....	2. 0 a.m. Daily except Sundays.
Johannesburg.....	1.35 a.m. Daily.
Klerksdorp.....	3.15 a.m. Daily except Sundays.

LOURENCO MARQUES to

Johannesburg.....	2.45 p.m. Daily.
-------------------	------------------

LYDENBURG to

Johannesburg.....	5.50 p.m. Daily.
-------------------	------------------

MACLEAR to

East London.....	8. 0 a.m. Fridays.
De Aar.....	12. 0 noon Mondays, Wednesdays and Fridays.

MAFEKING to

Johannesburg.....	8.20 p.m. Daily.
Kimberley.....	5. 0 p.m. Sundays.

MARBLE HALL to

Pretoria.....	7.20 p.m. Mondays, Wednesdays and Fridays.
---------------	--

MATATIELE to

Durban.....	4. 0 p.m. Tuesdays, Wednesdays and Saturdays.
Pietermaritzburg.....	4. 0 p.m. Mondays, Thursdays and Fridays.

MESSINA to

Johannesburg.....	9.29 a.m. Tuesdays, Thursdays and Saturdays.
-------------------	--

MIDDELBURG (Tvl.) to

Johannesburg.....	2.46 a.m. Daily.
-------------------	------------------

MOSSEL BAY to

Cape Town.....	3. 5 p.m. Daily except Sundays.
Graaff Reinet.....	10.25 a.m. Saturdays.
Johannesburg.....	4. 0 p.m. Mondays, Wednesdays and Fridays up to 5/2/1950, thereafter Mondays and Fridays.
Klipplaat.....	10.25 a.m. Daily except Sundays.
Port Elizabeth.....	10.25 a.m. Daily except Sundays.
Pretoria.....	4. 0 p.m. Mondays, Wednesdays and Fridays up to 5/2/1950, thereafter Mondays and Fridays.

MTUBATUBA to

Durban.....	7.40 p.m. Daily except Saturdays and Sundays.
-------------	---

NAAUWPOORT to

Johannesburg.....	10.45 p.m. Daily up to 3/2/1950, thereafter daily except Saturdays.
	3.15 p.m. Tuesdays, Thursdays and Saturdays up to 4/2/1950, thereafter Tuesdays and Saturdays.
Mossel Bay.....	11.35 a.m. Mondays, Wednesdays and Fridays up to 6/2/1950, thereafter Wednesdays and Sundays.

NABOOMSPRUIT to

Johannesburg.....	12.17 a.m. Sundays and Mondays.
-------------------	---------------------------------

KIMBERLEY na	
Bulawayo.....	9.30 nm. Maandae, Woensdae en Vrydae.
Kaapstad.....	3.15 vm. Donderdae.
	4.10 nm. Dinsdae, Donderdae en Saterdag.
	9.35 vm. Daaglik.
Coligny.....	9.30 nm. Maandae, Woensdae en Vrydae.
Oos-Londen.....	8. 0 vm. Maandae. (Oor Cookhouse.)
Grahamstad.....	8. 0 vm. Maandae.
Johannesburg.....	5. 0 nm. Daaglik.
	8.30 nm. Daaglik.
Klerksdorp.....	5. 0 nm. Daaglik.
Mafeking.....	9.30 nm. Sondag, Dinsdae en Donderdae.
	9. 0 nm. Saterdag.
Port Elizabeth.....	8. 0 vm. Dinsdae, Donderdae en Saterdag.
KLAVER na	
Kaapstad.....	7. 0 nm. Maandae, Woensdae en Vrydae.
KLERKSDORP na	
Johannesburg.....	1. 0 vm. Daaglik.
Kimberley.....	12. 1 vm. Daaglik.
KNYSNA na	
Kaapstad.....	9.15 vm. Maandae.
Johannesburg.....	2.40 nm. Maandae, Woensdae en Vrydae tot 5/2/1950, daarna Maandae en Vrydae.
KOKSTAD na	
Durban.....	5.20 nm. Maandae, Donderdae en Vrydae.
Pietermaritzburg.....	5.20 nm. Dinsdae, Woensdae en Saterdag.
KOMATIPOORT na	
Durban.....	5.10 nm. Maandae, Woensdae en Vrydae.
Johannesburg.....	5.10 nm. Daaglik.
Rubbersvale.....	2. 0 vm. Maandae, Woensdae en Vrydae.
KROONSTAD na	
Bloemfontein.....	1.22 vm. Daaglik.
Durban.....	2. 0 vm. Daaglik behalwe Sondag.
Johannesburg.....	1.35 vm. Daaglik.
Klerksdorp.....	3.15 vm. Daaglik behalwe Sondag.
LOURENCO MARQUES na	
Johannesburg.....	2.45 nm. Daaglik.
LYDENBURG na	
Johannesburg.....	5.50 nm. Daaglik.
MACLEAR na	
Oos-Londen.....	8. 0 vm. Vrydae.
De Aar.....	12. 0 mid-dag Maandae, Woensdae en Vrydae.
MAFEKING na	
Johannesburg.....	8.20 nm. Daaglik.
Kimberley.....	5. 0 nm. Sondag.
MARBLE HALL na	
Pretoria.....	7.20 nm. Maandae, Woensdae en Vrydae.
MATATIELE na	
Durban.....	4. 0 nm. Dinsdae, Woensdae en Saterdag.
Pietermaritzburg.....	4. 0 nm. Maandae, Donderdae en Vrydae.
MESSINA na	
Johannesburg.....	9.29 vm. Dinsdae, Donderdae en Saterdag.
MIDDELBURG (Tvl.) na	
Johannesburg.....	2.46 vm. Daaglik.
MOSELBAAL na	
Kaapstad.....	3. 5 nm. Daaglik behalwe Sondag.
Graaff Reinet.....	10.25 vm. Saterdag.
Johannesburg.....	4. 0 nm. Maandae, Woensdae en Vrydae tot 5/2/1950, daarna Maandae en Vrydae.
Klipplaat.....	10.25 vm. Daaglik behalwe Sondag.
Port Elizabeth.....	10.25 vm. Daaglik behalwe Sondag.
Pretoria.....	4. 0 nm. Maandae, Woensdae en Vrydae tot 5/2/1950, daarna Maandae en Vrydae.
MTUBATUBA na	
Durban.....	7.40 nm. Daaglik behalwe Saterdag en Sondag.
NAAUWPOORT na	
Johannesburg.....	10.45 nm. Daaglik tot 3/2/1950, daarna daaglik behalwe Saterdag.
	3.15 nm. Dinsdae, Donderdae en Saterdag tot 4/2/1950, daarna Dinsdae en Saterdag.
Mosselbaai.....	11.45 vm. Maandae, Woensdae en Vrydae tot 6/2/1950, daarna Woensdae en Sondag.
NABOOMSPRUIT na	
Johannesburg.....	12.17 vm. Sondag en Maandae.

NELSPRUIT to	
Johannesburg.....	8.14 p.m. Daily.
PIETERMARITZBURG to	
Matatiele.....	7.35 p.m. Daily except Saturdays.
Kokstad.....	7.35 p.m. Daily except Saturdays.
PIETERSBURG to	
Johannesburg.....	9.15 p.m. Daily.
Pretoria.....	9.15 p.m. Daily.
PORT ELIZABETH to	
Aliwal North.....	10.15 a.m. Mondays, Wednesdays and Fridays.
Bloemfontein.....	9. 0 p.m. Sundays, Tuesdays, Thursdays and Fridays. 9.30 a.m. Mondays, Wednesdays and Saturdays up to 1/2/1950, thereafter Mondays and Saturdays.
Bulawayo.....	10.30 a.m. Sundays, also Tuesdays from 29/11/1949 up to 4/4/1950.
Cape Town.....	8. 0 p.m. Daily except Saturdays. (Via Mossel Bay). 11.30 a.m. Saturdays. (Via Mossel Bay.)
Cookhouse.....	7.30 p.m. Mondays, Tuesdays and Thursdays. 11. 5 p.m. Saturdays.
Craddock.....	3.25 p.m. Saturdays.
De Aar.....	10.15 a.m. Tuesdays and Thursdays. 10.30 a.m. Sundays.
Durban.....	9. 0 p.m. Sundays, Tuesdays and Thursdays.
East London.....	7.30 p.m. Daily except Saturdays.
Grahamstown.....	11. 5 p.m. Daily.
Graaff Reinet.....	8.15 p.m. Daily.
Johannesburg.....	9. 0 p.m. Sundays, Tuesdays, Thursdays and Fridays. 9.30 a.m. Mondays, Wednesdays and Saturdays up to 1/2/1950, thereafter Mondays and Saturdays.
Kimberley.....	10.15 a.m. Tuesdays and Thursdays. 10.30 a.m. Sundays.
Pretoria.....	9. 0 p.m. Sundays, Tuesdays, Thursdays and Fridays. 9.30 a.m. Mondays, Wednesdays and Saturdays up to 1/2/1950, thereafter Mondays and Saturdays.
Somerset East.....	7.30 p.m. Sundays, Wednesdays and Fridays.
Mossel Bay.....	8. 0 p.m. Daily except Saturdays.
PORT ALFRED to	
Johannesburg.....	4.55 p.m. Sundays, Tuesdays, Thursdays and Fridays.
POTCHEFSTROOM to	
Johannesburg.....	2.25 a.m. Daily
POTGIETERSRUST to	
Johannesburg.....	11. 2 p.m. Fridays.
PRETORIA to	
Bloemfontein.....	6.30 p.m. Daily.
Cape Town.....	8.20 a.m. Sundays, Tuesdays and Fridays. (Via Kimberley). 8.15 p.m. Daily (Via Kimberley). 8.35 p.m. Daily except Sundays up to 3/2/1950, thereafter daily except Saturdays and Sundays. (Via Bloemfontein). 8.40 p.m. Sundays (Via Bloemfontein).
Durban.....	10.30 a.m. Mondays and Thursdays. 1st Class "De Luxe". (Via Kimberley). 3.30 p.m. Daily. 7.40 p.m. Daily.
East London.....	9. 0 p.m. Mondays, Wednesdays and Fridays. (Via Piet Relief). 12.20 p.m. Daily except Saturdays and Sundays up to 5/2/1950, thereafter daily except Mondays, Saturdays and Sundays.
Marble Hall.....	12. 5 p.m. Saturdays. 12.10 p.m. Sundays.
Mossel Bay.....	12.45 a.m. Mondays, Wednesdays and Fridays. 3. 0 p.m. Tuesdays, Thursdays and Sundays up to 5/2/1950, thereafter 3.0 p.m. Tuesdays and 2.45 p.m. Saturdays.
Pietersburg.....	11. 0 p.m. Daily.
Port Elizabeth.....	12.20 p.m. Daily except Saturdays and Sundays up to 5/2/1950, thereafter daily except Mondays, Saturdays and Sundays. 12. 5 p.m. Saturdays. 12.10 p.m. Sundays.
Potgietersrust.....	11. 0 p.m. Thursdays.
Thabazimbi.....	5.40 p.m. Daily except Saturdays and Sundays. 6.30 p.m. Saturdays. 8.30 p.m. Sundays.
Vaalwater.....	11. 0 p.m. Sundays, Tuesdays and Thursdays.
Waterval-Boven.....	7.10 p.m. Daily.
Witbank.....	9. 0 p.m. Daily
PUDIMOE to	
Johannesburg.....	5.45 a.m. Tuesdays, Thursdays and Saturdays up to 31/1/1950, thereafter Tuesdays and Saturdays. 4. 0 a.m. Thursdays from 1/2/1950.
QUEENSTOWN to	
East London.....	10.30 p.m. Daily.
Kingwilliamstown.....	10.30 p.m. Sundays.
Rosmead.....	4.46 a.m. Tuesdays, Thursdays and Saturdays.
RIVERSDALE to	
Cape Town.....	6.18 p.m. Mondays and Saturdays.
ROSMEAD to	
Queenstown.....	12.10 a.m. Tuesdays, Thursdays and Saturdays.
RUBBERVALE to	
Komatipoort.....	3.30 a.m. Tuesdays, Thursdays and Saturdays.

NELSPRUIT na	
Johannesburg.....	8.14 nm. Daagliks.
PIETERMARITZBURG na	
Matatiële.....	7.35 nm. Daagliks behalwe Saterdag.
Kokstad.....	7.35 nm. Daagliks behalwe Saterdag.
PIETERSBURG na	
Johannesburg.....	9.15 nm. Daagliks.
Pretoria.....	9.15 nm. Daagliks.
PORT ELIZABETH na	
Aliwal-Noord.....	10.15 vm. Maandae, Woensdae en Vrydae.
Bloemfontein.....	9. 0 nm. Sondag, Dinsdae, Donderdae en Vrydae. 9.30 vm. Maandae, Woensdae en Saterdag tot 1/2/1950, daarna Maandae en Saterdag.
Bulawayo.....	10.30 vm. Sondag, asook Dinsdae vanaf 29/11/1949 tot 4/4/1950.
Kaapstad.....	8. 0 nm. Daagliks behalwe Saterdag. (oor Mosselbaai). 11.30 vm. Saterdag. (Oor Mosselbaai.)
Cookhouse.....	7.30 nm. Maandae, Dinsdae en Donderdae. 11. 5 nm. Saterdag.
Cradock.....	3.25 nm. Saterdag.
De Aar.....	10.15 vm. Dinsdae en Donderdae. 10.30 vm. Sondag.
Durban.....	9. 0 nm. Sondag, Dinsdae en Donderdae.
Oos-Londen.....	7.30 nm. Daagliks behalwe Saterdag.
Grahamstad.....	11. 5 nm. Daagliks.
Graaff Reinet.....	8.15 nm. Daagliks.
Johannesburg.....	9. 0 nm. Sondag, Dinsdae, Donderdae en Vrydae. 9.30 vm. Maandae, Woensdae en Saterdag tot 1/2/1950, daarna Maandae en Saterdag.
Kimberley.....	10.15 vm. Dinsdae en Donderdae. 10.30 vm. Sondag.
Pretoria.....	9. 0 nm. Sondag, Dinsdae, Donderdae en Vrydae.
Somerset-Oos.....	9.30 vm. Maandae, Woensdae en Saterdag tot 1/2/1950, daarna Maandae en Saterdag.
Mosselbaai.....	7.30 nm. Sondag, Woensdae en Vrydae. 8. 0 nm. Daagliks behalwe Saterdag.
PORT ALFRED na	
Johannesburg.....	4.55 nm. Sondag, Dinsdae, Donderdae en Vrydae.
POTCHEFSTROOM na	
Johannesburg.....	2.25 vm. Daagliks.
POTGIETERSRUST na	
Johannesburg.....	11. 2 nm. Vrydae.
PRETORIA na	
Bloemfontein.....	6.30 nm. Daagliks.
Kaapstad.....	8.20 vm. Sondag, Dinsdae en Vrydae. (Oor Kimberley). 8.15 nm. Daagliks. (Oor Kimberley). 8.35 nm. Daagliks behalwe Sondag tot 3/2/1950, daarna daagliks behalwe Saterdag en Sondag. (Oor Bloemfontein). 8.40 nm. Sondag (Oor Bloemfontein). 10.30 vm. Maandae en Donderdae. 1ste klas „de Luxe“. (Oor Kimberley.)
Durban.....	3.30 nm. Daagliks. 7.40 nm. Daagliks.
Oos-Londen.....	9. 0 nm. Maandae, Woensdae en Vrydae. (Oor Piet Retief.) 12.20 nm. Daagliks behalwe Saterdag en Sondag, tot 5/2/1950, daarna daagliks behalwe Saterdag, Sondag en Maandae. 12. 5 nm. Saterdag. 12.10 nm. Sondag.
Marble Hall.....	12.45 vm. Maandae, Woensdae en Vrydae.
Mosselbaai.....	3. 0 nm. Dinsdae, Donderdae en Sondag tot 5/2/1950, daarna 3.0 nm. Dinsdae en 2.45 nm. Saterdag.
Pietersburg.....	11. 0 nm. Daagliks.
Port Elizabeth.....	12.20 nm. Daagliks behalwe Saterdag en Sondag tot 5/2/1950, daarna daagliks behalwe Saterdag, Sondag en Maandae. 12. 5 nm. Saterdag. 12.10 nm. Sondag.
Potgietersrust.....	11. 0 nm. Donderdae.
Thabazimbi.....	5.40 nm. Daagliks behalwe Saterdag en Sondag. 6.30 nm. Saterdag. 8.30 nm. Sondag.
Vaalwater.....	11. 0 nm. Sondag, Dinsdae en Donderdae.
Waterval-Boven.....	7.10 nm. Daagliks.
Witbank.....	9. 0 nm. Daagliks.
PUDIMOE na	
Johannesburg.....	5.45 vm. Dinsdae, Donderdae en Saterdag tot 31/1/1950, daarna Dinsdae en Saterdag. 4. 0 vm. Donderdae vanaf 1/2/1950.
QUEENSTOWN na	
Oos-Londen.....	10.30 nm. Daagliks.
Kingwilliamstown.....	10.30 nm. Sondag.
Rosmead.....	4.46 vm. Dinsdae, Donderdae en Saterdag.
RIVERSDALE na	
Kaapstad.....	6.18 nm. Maandae en Saterdag.
ROSMEAD na	
Queenstown.....	12.10 vm. Dinsdae, Donderdae en Saterdag.
RUBBERVALE na	
Komatipoort.....	3.30 vm. Dinsdae, Donderdae en Saterdag.

SOMERSET EAST to		
Port Elizabeth.....	9. 5 p.m.	Tuesdays, Wednesdays and Fridays.
SPRINGFONTEIN to		
East London.....	12.15 p.m.	Daily.
THABAZIMBI to		
Pretoria.....	7.10 p.m.	Daily.
UMTATA to		
East London.....	4.45 a.m.	Mondays, Wednesdays and Fridays.
	10. 0 p.m.	Mondays, Wednesdays and Saturdays.
	6.25 p.m.	Fridays.
UPINGTON to		
Cape Town.....	4.30 p.m.	Wednesdays.
De Aar.....	4.30 p.m.	Daily.
	6.29 p.m.	Sundays and Wednesdays. Also Fridays from 16/12/1949 to 3/2/1950.
USAKOS to		
Johannesburg.....	4.57 a.m.	Tuesdays and Saturdays.
	4.17 a.m.	Thursdays from 15/12/1949 up to 2/2/1950.
VAALWATER to		
Pretoria.....	5. 0 p.m.	Mondays, Wednesdays and Fridays.
VOLKSRUST to		
Durban.....	12.10 p.m.	Daily except Sundays.
Johannesburg.....	10. 0 p.m.	Daily.
	7.10 a.m.	Daily except Sundays. (Via Bethal.)
VRVHEID to		
Durban.....	5.43 p.m.	Sundays, Mondays, Wednesdays and Fridays.
Johannesburg.....	5.43 p.m.	Fridays.
WALVIS BAY to		
Cape Town.....	7. 5 p.m.	Wednesdays from 14/12/1949 up to 1/2/1950.
De Aar.....	7.45 p.m.	Mondays and Fridays.
	7.45 p.m.	Mondays and Fridays.
Windhoek.....	7. 5 p.m.	Wednesdays from 14/12/1949 up to 1/2/1950.
	1.50 p.m.	Sundays.
WINDHOEK to		
De Aar.....	12.23 p.m.	Thursdays from 15/12/1949 up to 2/2/1950.
	1. 0 p.m.	Tuesdays and Saturdays.
Walvis Bay.....	9. 0 p.m.	Daily.
	8. 0 p.m.	Fridays.
WITBANK to		
Pretoria.....	4. 5 a.m.	Daily.
ZEBEDIELA to		
Johannesburg.....	11.25 a.m.	Mondays, Tuesdays, Wednesdays and Thursdays.
	5.20 p.m.	Fridays.

SOMERSET-OOS na

Port Elizabeth..... 9. 5 nm. Dinsdae, Woensdae en Vrydae.

SPRINGFONTEIN na

Oos-Londen..... 12.15 nm. Daagliks.

THABAZIMBI na

Pretoria..... 7.10 nm. Daagliks.

UMTATA na

Oos-Londen..... 4.45 vm. Maandae, Woensdae en Vrydae.
10. 0 nm. Maandae, Woensdae en Saterdag.
6.25 nm. Vrydae.

UPINGTON na

Kaapstad..... 4.30 nm. Woensdae.
De Aar..... 4.30 nm. Daagliks.
6.29 nm. Sondag en Woensdae, asook Vrydae vanaf 16/12/1949 tot 3/2/1950.

USAKOS na

Johannesburg..... 4.57 vm. Dinsdae en Saterdag.
4.17 vm. Donderdae vanaf 15/12/1949 tot 2/2/1950.

VAALWATER na

Pretoria..... 5. 0 nm. Maandae, Woensdae en Vrydae.

VOLKSRUST na

Durban..... 12.10 nm. Daagliks behalwe Sondag.
Johannesburg..... 10. 0 nm. Daagliks.
7.10 vm. Daagliks behalwe Sondag. (Oor Bethal.)

VRYHEID na

Durban..... 5.43 nm. Sondag, Maandae, Woensdae en Vrydae.
Johannesburg..... 5.43 nm. Vrydae.

WALVISBAAI na

Kaapstad..... 7. 5 nm. Woensdae vanaf 14/12/1949 tot 1/2/1950.
7.45 nm. Maandae en Vrydae.
De Aar..... 7.45 nm. Maandae en Vrydae.
7. 5 nm. Woensdae vanaf 14/12/1949 tot 1/2/1950.
Windhoek..... 1.50 nm. Sondag.

WINDHOEK na

De Aar..... 12.23 nm. Donderdae vanaf 15/12/1949 tot 2/2/1950.
1. 0 nm. Dinsdae en Saterdag.
9. 0 nm. Daagliks.
Walvisbaai..... 8. 0 nm. Vrydae.

WITBANK na

Pretoria..... 4. 5 vm. Daagliks.

ZEBEDIELA na

Johannesburg..... 11.25 vm. Maandae, Dinsdae, Woensdae en Donderdae.
8.20 nm. Vrydae.

CATERING AND BEDDING SERVICES.

REFRESHMENT ROOMS.

Refreshment Rooms are operated under the direct control of the Administration at the following stations—

CAPE.

Cape Town, De Aar, East London, Kimberley, Naauwpoort, Port Elizabeth, Rosmead and Sterkstroom.

ORANGE FREE STATE.

Bethlehem, Bloemfontein and Springfontein.

NATAL.

Durban, Estcourt, Gingindhlovu, Glencoe, Kelso, Ladysmith, Pietermaritzburg, Rossburgh, Stanger and Vryheid.

TRANSVAAL.

Benoni, Braamfontein, Germiston, Jeppe, Johannesburg, Krugersdorp, Pietersburg, Pretoria, Springs, Standerton, Vereeniging and Volksrust.

Meals are served at these refreshment rooms, excepting Benoni, Braamfontein, Jeppe, Krugersdorp, Rossburgh and Springfontein, where light refreshments only are available. With the exception of Braamfontein and Springfontein, all the refreshment rooms mentioned are fully licensed. In addition, numerous sub-let concessions are in operation at stations throughout the Union for the service of light refreshments. All these facilities are indicated on the time table by the letters "R" (refreshments) and "L.R." (light refreshments).

REFRESHMENT ROOM TARIFF.

JOHANNESBURG.....	Breakfast, 3s. 0d.; Luncheon, 4s. 0d.; Dinner, 6s. 6d. (closed on Sundays except for Breakfast and Luncheon).
CAPE TOWN.....	Luncheon, 4s. 0d.; Dinner, 6s. 0d. (closed on Sundays).
DURBAN.....	Breakfast, 3s. 0d.; Luncheon, 3s. 6d.; Dinner, 4s. 6d. (closed on Sundays except for Breakfast).
ALL OTHER ROOMS.....	Breakfast, 2s. 6d.; Luncheon, 2s. 6d.; Dinner, 2s. 6d.
CHILDREN'S MEALS.....	Children under 12 years of age, 2s. 6d. per meal at Johannesburg and Cape Town refreshment rooms, elsewhere 2s. 0d. per meal.

DINING-CAR SERVICE.

Service is obtainable in and from dining-cars on the following routes:—

Cape Town-Pretoria (via Kimberley).
 Cape Town-Johannesburg (via Bloemfontein).
 Cape Town-Bulawayo.
 Cape Town-Durban (via Petrus and Arlington).
 Cape Town-Port Elizabeth (via Mossel Bay).
 Johannesburg-Bulawayo.
 Johannesburg-Durban.
 Johannesburg-East London.
 Johannesburg-Port Elizabeth.
 Johannesburg-Mossel Bay.
 Johannesburg-Lourenco Marques.
 Johannesburg-Mafeking.
 Johannesburg-Pretoria Johannesburg-Klerksdorp.

Durban-Cape Town (via Kimberley).
 Durban-Bloemfontein (via Van Reenen).
 Durban-Port Shepstone.
 Pietermaritzburg-Donnybrook.
 De Aar-Windhoek-Usakos.
 De Aar-Cape Town.
 Johannesburg-Kimberley-De Aar.
 Port Elizabeth-Naauwpoort.
 East London-Cookhouse.
 East London-Naauwpoort.
 Glencoe-Breyten-Bethal.
 Bloemfontein-Aliwal North.

The following tariffs apply on dining cars, except those attached to de luxe trains, for which the tariff appears on page 171.

TABLE D'HOTE TARIFF.

Breakfast..... 3s. 0d. Luncheon..... 3s. 6d. Dinner..... 4s. 6d. Grill..... 4s. 0d.
 Children under 12 years of age, 2s. 0d. per meal.

Additional service charge of 1s. per person for each meal when served in compartments.

Books of coupons for Breakfast, Luncheon and Dinner can be obtained at all important stations or from Chief Stewards on trains at the reduced price of 10s. 0d. per book. These coupons are not valid at Johannesburg and Cape Town Refreshment Rooms, or on de luxe trains.

Special dishes which are not included in the table d'hote menu may be supplied by arrangement with the Chief Steward. An additional charge at a la carte tariff will be made.

A LA CARTE TARIFF.

s. d.		s. d.	
Ovaltine, per cup.....	0 9	Fish.....	1 6
Tea, coffee or cocoa per cup.....	0 6	Bacon, broiled.....	1 6
Tea or coffee (if served in pot), per person.....	0 7	Eggs (boiled or fried), each.....	0 6
Russian tea, per glass.....	0 9	Plate of cold meat, salad and bread.....	2 0
Milk, hot or cold, per glass.....	0 6	Cut from joint, vegetables and bread.....	2 0
Fruit or vegetable juice, per glass.....	0 9	Salad.....	0 9
Bread and butter, three slices.....	0 4	Fruit salad or stewed fruit and custard or milk pudding.....	1 0
Toast with butter, two slices.....	0 6	Fresh fruit (three varieties), per plate.....	1 0
Cake, per piece.....	0 6	Butter, per portion.....	0 4
Sandwiches, each.....	0 6	Cheese, per portion.....	0 4
Beef extract, with biscuits.....	0 9	Jam, marmalade, or honey, per portion.....	0 4
Soup, per plate.....	0 6		
Porridge (with milk), per plate.....	0 6		

The above items are served in compartments, subject to possible delay while the actual service of meals is proceeding in the dining-car. Sundries are also available as follows:—

Flasks of Eau-de-Cologne, smelling salts, aspirin (in cartons), paper drinking cups (cartons of 4), playing cards.

Liquors, cigarettes, tobaccos, sweets and chocolates are available at prices shown in Wine List.

Before partaking of meals passengers are required to purchase meal tickets. For breakfast these tickets are sold in the dining-car by the Chief Steward, but to facilitate the service of luncheon and dinner, that official will visit compartments at a reasonable time before the commencement of the meal for the purpose of selling tickets. The service of meals and of morning and afternoon teas will be announced by Degan chimes in the corridors.

Passengers are requested to obtain an official receipt at the time of payment for any service in or from the dining-car.

DINING-CAR SERVICE : DE LUXE TRAINS.

Table D'Hote Tariff.

Breakfast..... 4s. 6d.; Luncheon..... 5s. 6d.; Dinner..... 6s. 6d.

Children under 12 years of age, 2s. 6d. per meal.

Additional service charge of 1s. 6d. per person for each meal when served in compartments.

Ordinary meal coupons at the reduced rate are not accepted either in full or part payment for meals.

A LA CARTE TARIFF.

s. d.		s. d.	
Cocoa, per cup.....	0 9	Bacon, Broiled.....	2 0
Pot of tea or coffee, per person.....	0 9	Eggs, to order, each.....	0 9
Russian tea, per glass.....	0 9	Plate of cold meat, bread and salad.....	3 0
Milk, hot or cold, per glass.....	0 9	Cut from joint, vegetables and bread.....	3 0
Fruit or vegetable juice, per glass.....	1 0	Salads, per portion.....	0 9
Toast with butter, 2 slices.....	0 9	Fruit salad, or stewed fruit or milk pudding..	2 0
Bread and butter, 4 slices.....	0 9	Fruit, fresh (3 varieties) per plate.....	1 9
Cake, assorted, per piece.....	0 9	Butter, per portion.....	0 6
Sandwiches, each.....	0 9	Cheese, per portion.....	0 9
Beef extract, with biscuits.....	1 6	Jam or marmalade or honey.....	0 6
Soup with bread and butter.....	1 6	Grills (soup, grill, vegetables, cheese, biscuits and coffee).....	6 6
Porridge with milk, per plate.....	0 9		
Fish.....	2 6		

The above items are served in compartments, subject to possible delay while the actual service of meals is proceeding in the dining-car. Sundries are also available as follows:—

Flasks of Eau-de-Cologne, smelling salts, aspirin (in cartons), paper drinking cups (cartons of 4), playing cards.

Liquors, cigarettes, tobaccos, sweets and chocolates are available at prices shown in Wine List.

Passengers are requested to obtain an official receipt at the time of payment for any service in or from the dining-car.

BEDDING SERVICES.

Tickets for the hire of bedding or special mattresses to cover requirements for a throughout journey may be purchased at all booking and reservation offices and at all S.A.R. Tourist Bureaux at a charge of: (a) 4s. per passenger by ordinary trains and (b) 5s. per passenger by de luxe trains (Blue Train) provided that where a change of trains is involved, the journey is continued by the first connecting train from the junction.

Where passengers join a train at a station without being in possession of a ticket for a bed or a mattress they may purchase such ticket on the train at a charge of: (a) 5s. on ordinary trains and (b) 6s. on de luxe trains (Blue Train) per set of bedding or mattress used, i.e., the charge will be 5s. for each stage of the journey for which a bed or mattress is required. On the Blue Train the charge will be 6s. per passenger.

Any complaints which may arise in regard to refreshments or bedding should be made to the Refreshment-Room Manager or Chief Steward, as the case may be, or in writing, to the Catering Manager, P.O. Box 6140, Johannesburg.

VERVERSINGS- EN BEDDEGOEDDIENS.

VERVERSINGSKAMERS.

Verversingskamers word onder die regstreekse beheer van die Administrasie op die volgende stasies bestuur:—

KAAPLAND.

Kaapstad, De Aar, Oos-Londen, Kimberley, Naauwpoort, Port Elizabeth, Rosmead en Sterkstream.

ORANJE-VRYSTAAT.

Bethlehem, Bloemfontein en Springfontein.

NATAL.

Durban, Estcourt, Gingindhlovu, Glencoe, Kelso, Ladysmith, Pietermaritzburg, Rosburgh, Stanger en Vryheid

TRANSVAAL.

Benoni, Braamfontein, Germiston, Jeppe, Johannesburg, Krugersdorp, Pietersburg, Pretoria, Springs, Standerton, Vereeniging en Volksrust.

Maaltye word in die verversingskamers bedien, behalwe op Benoni, Braamfontein, Jeppe, Krugersdorp, Rosburgh en Springfontein, waar slegs ligte verversings beskikbaar is. Met uitsondering van Braamfontein en Springfontein is al die genoemde verversingskamers ten volle gelisensieer. Daarbenewens is daar talryke onderverhuurde konsessies op stasies dwarsdeur die Unie vir die bediening van ligte verversings, in werking. Al hierdie fasiliteite word in die tydtafel deur die letter „R” (verversings) en „L.R.” (ligte verversings) aangedui.

VERVERSINGSKAMERTARIEF.

JOHANNESBURG.....	Ontbyt, 3s. 0d.; middagete, 4s. 0d.; aandete, 6s. 6d. (gesluit op Sondag, behalwe vir ontbyt en middagete).
KAAPSTAD.....	Middagete, 4s. 0d.; aandete, 6s. 6d. (gesluit op Sondag).
DURBAN.....	Ontbyt, 3s. 0d.; middagete, 3s. 6d.; aandete, 4s. 6d. (gesluit op Sondag, behalwe vir ontbyt).
ALLE ANDER KAMERS.....	Ontbyt, 2s. 6d.; middagete, 2s. 6d.; aandete, 2s. 6d.
KINDERMAALTYE.....	Kinders onder 12 jaar, 2s. 6d. per maaltyd in verversingskamers op Johannesburg, en Kaapstad; elders 2s. 0d. per maaltyd.

EETSALONDIENS.

Diens is in en van die eetsalon op die volgende roetes beskikbaar:—

Kaapstad-Pretoria (oor Kimberley).	Durban-Kaapstad (oor Kimberley).
Kaapstad-Johannesburg (oor Bloemfontein).	Durban-Port Shepstone.
Kaapstad-Durban (oor Petrus en Arlington).	Durban-Bloemfontein (oor Van Reenen).
Kaapstad-Boelawajo.	Johannesburg-Kimberley-De Aar.
Johannesburg-Durban.	Pietermaritzburg-Donnybrook.
Kaapstad-Port Elizabeth (oor Mosselbaai).	De Aar-Windhoek-Usakos.
Johannesburg-Boelawajo.	De Aar-Kaapstad.
Johannesburg-Oos-Londen.	Port Elizabeth-Naauwpoort.
Johannesburg-Port Elizabeth.	Oos-Londen-Cookhouse.
Johannesburg-Mosselbaai.	Oos-Londen-Naauwpoort.
Johannesburg-Lourenco Marques.	Glencoe-Breyten-Bethal.
Johannesburg-Mafeking.	Bloemfontein-Aliwal-noord.
Johannesburg-Pretoria. Johannesburg-Klerksdorp.	

Die volgende tariewe is van toepassing op eetsalons behalwe dié gehak aan luuksetreine waarvoor die tariewe op bladsy 173 voorkom.

TABLE D'HOTE-TARIEF.

Ontbyt.....	3s. 0d.	Middagete....	3s. 6d.	Aandete.....	4s. 6d.	Roostervleis.....	4s. 0d.
-------------	---------	---------------	---------	--------------	---------	-------------------	---------

Kinders onder 12 jaar oud, 2s. 0d. per maaltyd.

'n Ekstra 1s. per persoon word gevra vir elke maaltyd wat in kompartemente bedien word.

Boekies met koepons vir ontbyt, middagete en aandete kan by al die belangrike stasies of van hoofkelders op treine teen die verminderde prys van 10s. 0d. per boekie verkry word. Hierdie koepons is nie by die Johannesburg- of Kaapstadse Verversingskamers of op luuksetreine geldig nie.

Spesiale geregte wat nie in die table d'hote-spyskaart inbegryp is nie, kan volgens reëling met die hoofkelder verskaf word. 'n Addisionele koste teen a la carte-tarief word gevra.

TABLE OF FARES VIA SOUTHERN ROUTE
A LA CARTE TARIEF.
TYS VAN REISGELD OOR DIE KOPPEL OF GERIEKSTRE ROUTE

	s.	d.		s.	d.
Ovaltine, per koppie.....	0	9	Eiers (gekook of gebak), elk.....	0	6
Tee, koffie of kakao, per koppie.....	0	6	Bord koue vleis, slaai en brood.....	2	0
Tee of koffie (indien in pot bedien), per persoon.....	0	7	Kerfvlies, groente en brood.....	2	0
Russiese tee, per glas.....	0	9	Slaai.....	0	9
Melk warm of koud, per glas.....	0	6	Vrugteslaai of gestoofde vrugte en vla of melkpoeding.....	1	0
Vrugte of groentesap, per glas.....	0	9	Vars vrugte (drie soorte), per bord.....	1	0
Botter en brood, drie snye.....	0	4	Botter, per porsie.....	0	4
Roosterbrood met botter, twee snye.....	0	6	Kaas, per porsie.....	0	4
Koek, per stuk.....	0	6	Konfy, marmelade, of heuning, per porsie.....	0	4
Toebröodjies, elk.....	0	6	Pap (met melk) per bord.....	0	6
Biefekstrak met beskuitjies.....	0	9	Spek, gebraaide.....	1	6
Sop per bord.....	0	6			
Vis.....	1	6			

Die bogenoemde items word in kompartemente bedien, onderworpe aan moontlike vertraging terwyl die werklike bediening van maaltye in die eetsalon aan die gang is. Die volgende diverse items is ook beskikbaar:—

Flessies Eau-de-cologne; reuksout; aspirien (in kartons); papierkoppies (in dosies van 4); speelkaarte. Drank, sigarette, tabak, lekkers en sjokolade is teen die in die wynlys aangetoonde pryse verkrygbaar.

Voordat passasiers maaltye nuttig, moet hulle maaltydkaartjies koop. Vir ontbyt word hierdie kaartjies deur die hoofkelner in die eetsalon verkoop, maar ten einde die bediening van middagete en aandete te vergemaklik, besoek daardie beampte kompartemente 'n redelike tyd voor aanvang van die maaltyd met die doel om kaartjies te verkoop. Die bediening van maaltye en van oggend- en middagete word deur middel van die Degan-gongspel in die gange aangekondig.

Passasiers word versoek om 'n amptelike kwitansie vir enige diens in of buite die eetsalon te verkry wanneer hulle daarvoor betaal.

EETSALONDIENS: LUKSE-TREINE.

TABLE D'HOTE-TARIEF.

Ontbyt.....4s. 6d.; Middagete.....5s. 6d.; Aandete.....6s. 6d

Kinders onder 12 jaar, 2s. 6d. per maaltyd.

'n Ekstra 1s. 6d. per persoon word gevra vir elke maaltyd wat in kompartemente bedien word.

Gewone maaltydkoepons teen die verminderde prys word nie vir volle of gedeeltelike betaling van maaltye aangeneem nie.

A LA CARTE-TARIEF.

	s.	d.		s.	d.
Kakao, per koppie.....	0	9	Spek, gebraaide.....	2	0
Pot tee of koffie, per persoon.....	0	9	Eiers, te bestel, elk.....	0	9
Russiese tee, per glas.....	0	9	Bord koue vleis, brood en slaai.....	3	0
Melk, warm of koud, per glas.....	0	9	Skyf vleis met groente en brood.....	3	0
Vugte- of groentesap, per glas.....	1	0	Slaai, per porsie.....	0	9
Roosterbrood met botter, 2 snye.....	0	9	Vrugteslaai of gestoofde vrugte of melkpoeding..	2	0
Botter en brood, 4 snye.....	0	9	Vars vrugte (3 soorte) per bord.....	1	9
Koek, verskillende soorte, per stuk.....	0	9	Botter, per porsie.....	0	6
Toebröodjies, elk.....	0	9	Kaas, per porsie.....	0	9
Vleisekstrak met beskuitjies.....	1	6	Konfy, marmelade of heuning.....	0	6
Sop met botter en brood.....	1	6	Roostervleis (sop, roostervleis, groente, kaas, beskuitjies en koffie).....	6	6
Pap met melk, per bord.....	0	9			
Vis.....	2	6			

Die bogenoemde items word in kompartemente bedien, onderworpe aan moontlike vertraging terwyl die werklike bediening van maaltye in die eetsalon aan die gang is. Die volgende diverse items is ook beskikbaar:—

Flessies Eau-de-Cologne; reuksout; aspirien; papierkoppies (in dosies van 4); speelkaarte.

Drank, sigarette, tabak, lekkers en sjokolade is teen die in die wynlys aangetoonde pryse verkrygbaar.

Passasiers word versoek om 'n amptelike kwitansie vir enige diens in of buite die eetsalon te verkry wanneer hulle daarvoor betaal.

BEDDEGOEDDIENS.

Kaartjies vir die huur van beddegoed of spesiale matrasse vir gebruik op 'n deurreis kan by alle kaartjies-en plekbepreklings-kantore en by alle S.A.S.-toeristeburo's teen 'n prys van: (a) 4s. per passasier op gewone treine en (b) 5s. per passasier op luukse treine (Bloutrein) gekoop word op voorwaarde dat waar daar van een trein na 'n ander oorgestap word, die reis met die eerste aansluitingstrein van die aansluiting af voortgesit word.

Waar passasiers by 'n stasie op 'n trein klim en nie in besit van 'n kaartjie vir 'n bed of matras is nie, kan hulle sodanige kaartjie op die trein teen 'n prys van: (a) 5s. op gewone treine en (b) 6s. op luukse treine (Bloutrein) per stel beddegoed of matras koop, d.i. die koste is 5s. vir elke deel van die reis waar 'n bed of matras nodig is. Op die Bloutrein sal die koste 6s. per passasier wees.

Alle klagtes in verband met verversings of beddegoed moet by die Verversingskamer-bestuurder of hoofkelner na gelang van die geval, of skriftelik by die Verversingsbestuurder, Posbus 6140 Johannesburg, ingedien word.

TABLE OF FARES VIA SHORTEST OR MOST CONVENIENT ROUTE. LYS VAN REISGELD OOR DIE KORTSTE OF GERIEFLIKSTE ROETE.

STATION. STASIE.	BLOEMFONTEIN.				CAPE TOWN. KAAPSTAD.				DURBAN.				EAST LONDON. OOS-LONDEN.																				
	Single. Enkel.		Return. Retoer.		Single. Enkel.		Return. Retoer.		Single. Enkel.		Return. Retoer.		Single. Enkel.		Return. Retoer.																		
	1 s. d.	2 s. d.	1 s. d.	2 s. d.	1 s. d.	2 s. d.	1 s. d.	2 s. d.	1 s. d.	2 s. d.	1 s. d.	2 s. d.	1 s. d.	2 s. d.	1 s. d.	2 s. d.																	
Aberdeen Road/weg	75	8	50	11	146	5	97	7	123	8	82	6	221	5	147	10	176	3	117	9	278	3	185	5	94	4	63	0	178	3	119	2	
Adelaide	81	7	54	1	155	6	103	10	159	8	106	2	255	6	170	4	180	1	120	1	283	3	188	11	30	10	20	8	59	2	39	11	
Alexandria	104	4	69	0	196	0	131	0	155	6	103	10	251	3	163	0	199	10	133	0	308	1	205	6	72	9	48	10	140	9	93	10	
Alice	89	11	60	0	170	11	113	10	167	1	111	6	265	10	177	1	189	2	125	11	294	10	196	8	20	5	13	7	40	7	27	3	
Alicedale	83	8	55	8	159	8	106	2	155	6	103	10	250	9	167	1	183	8	122	6	287	8	191	11	51	6	34	8	100	3	67	2	
Aliwal North/noord	41	9	25	5	80	5	53	7	155	6	103	10	251	3	163	0	138	8	92	3	236	0	157	0	63	7	42	8	121	10	81	1	
Amanzimtoti	111	10	74	6	206	11	138	5	233	11	155	11	363	7	242	5	—	—	—	—	—	—	—	—	189	2	125	11	294	10	196	8	
Ashton	146	5	97	7	243	0	161	9	34	11	23	5	68	0	45	3	225	7	150	9	349	9	233	3	168	10	112	8	268	3	178	11	
†Barberton	123	8	82	6	221	5	147	10	236	0	157	0	366	7	244	7	138	8	92	3	236	10	157	11	—	—	—	—	—	—	—	—	—
Barberton, via/oor Pretoria	24	0	16	0	46	2	31	4	138	8	92	3	236	0	157	0	167	1	111	6	264	4	176	3	199	10	133	0	308	1	205	6	
Beaconsfield	91	5	60	11	172	9	115	0	74	10	50	0	144	4	96	1	139	2	125	11	294	10	196	8	118	11	79	3	215	6	144	1	
Bedford	77	3	51	2	148	5	98	10	155	6	103	10	251	3	168	0	178	3	119	2	280	10	186	10	34	1	22	10	67	2	44	8	
Beira, via/oor F. Streams/ Vstroom	256	3	171	4	425	0	283	4	363	7	242	7	567	6	278	5	—	—	—	—	—	—	—	—	337	7	225	5	534	1	355	11	
Beira, via/oor Zeerust	282	10	189	1	471	9	314	3	400	2	267	1	619	2	413	0	327	10	218	7	525	6	350	5	361	9	241	8	565	1	376	4	
Belfast, via/oor Pretoria	94	4	63	0	178	3	119	2	220	3	147	0	340	7	227	1	138	8	92	3	236	10	157	11	172	9	115	0	273	6	182	3	
Benoni	59	2	39	11	114	9	76	7	199	10	133	0	308	1	205	6	105	7	70	5	198	5	132	3	142	6	94	7	240	4	160	3	
Bergville	87	0	58	0	165	3	110	3	221	5	147	10	342	8	228	6	45	0	30	6	87	0	58	0	167	1	111	6	264	4	176	3	
Bethal	79	3	52	11	152	4	101	5	212	1	141	8	327	0	217	11	91	5	60	11	172	9	115	0	159	8	106	2	255	6	170	4	
Bethlehem	42	8	29	0	83	8	55	8	192	9	128	8	299	3	199	7	70	2	46	9	134	7	89	11	127	9	84	11	225	7	150	9	
Bethulle	26	4	17	9	50	7	34	1	146	5	97	7	243	8	162	4	132	9	88	8	230	11	153	9	64	6	47	3	124	9	83	2	
Bloemfontein	47	4	31	9	92	0	61	10	157	11	105	3	252	10	168	10	109	9	73	1	204	7	136	7	89	4	59	6	168	10	112	8	
Bloemhof	82	6	54	9	157	11	105	3	214	4	143	2	331	1	221	2	127	9	84	11	225	7	150	9	163	3	109	1	260	9	173	7	
Boesboek	165	3	110	3	263	1	175	4	199	10	133	0	308	1	205	6	236	10	157	11	368	4	245	4	191	0	127	9	297	2	198	1	
Botrivier	60	5	40	7	116	7	78	1	144	4	96	1	241	3	160	11	214	4	143	2	331	1	221	2	154	1	102	11	249	3	166	2	
Brakpan	182	1	121	7	285	7	190	5	199	10	133	0	308	1	205	6	106	9	70	11	199	10	133	0	142	6	94	7	240	4	160	3	
Bredasdorp	88	2	58	10	167	1	111	6	216	8	144	7	334	11	223	6	243	8	162	4	379	11	253	5	205	9	137	6	316	8	211	5	
Breyten	254	6	170	1	422	0	281	4	361	10	241	4	564	6	376	5	326	1	217	4	522	6	348	5	335	10	224	2	531	1	353	11	
Broken Hill, via/oor Zeerust	281	1	187	10	468	9	312	3	398	5	265	10	616	2	411	0	—	—	—	—	—	—	—	—	360	0	240	5	562	1	374	4	
Broken Hill, via/oor F. Streams/ Vstroom	161	3	107	10	306	3	204	4	268	7	179	1	448	9	299	5	232	10	155	1	400	9	271	5	242	7	161	11	415	4	276	11	
Bulawayo, via/oor F. Streams/ Vstroom	187	10	125	7	353	0	235	3	305	2	203	7	500	5	334	0	—	—	—	—	—	—	—	—	266	9	178	2	446	4	297	4	
Bulawayo, via/oor Zeerust	161	3	107	10	306	3	204	4	268	7	179	1	448	9	299	5	232	10	155	1	400	9	271	5	242	7	161	11	415	4	276	11	
Caledon	168	10	112	8	268	3	178	11	305	2	203	7	500	5	334	0	232	10	155	1	400	9	271	5	266	9	178	2	446	4	297	4	
Calitzdorp	120	8	80	9	217	7	145	6	95	3	63	7	180	1	120	1	237	9	158	6	369	6	246	7	194	7	129	10	301	6	201	0	
Calvinia	125	5	83	8	223	6	149	4	144	4	96	1	241	3	160	11	210	9	140	9	324	11	216	8	128	8	85	9	226	10	151	5	
†Cape Town/Kaapstad	157	11	105	3	252	10	168	10	144	4	96	1	241	3	160	11	214	4	143	2	331	1	221	2	154	1	102	11	249	3	166	2	
†Cape Town/Kaapstad	157	11	105	3	252	10	168	10	144	4	96	1	241	3	160	11	214	4	143	2	331	1	221	2	154	1	102	11	249	3	166	2	
Catheart	65	8	43	10	125	5	83	8	165	3	110	3	263	1	175	4	248	4	165	7	387	11	259	0	22	3	14	9	43	10	29	7	
Colenso	72	9	48	10	140	9	93	10	213	3	142	6	329	0	219	8	167	1	111	6	264	4	176	3	22	3	14	9	43	10	29	7	
Colesberg Junction/aansluiting	32	11	21	11	64	6	43	2	130	5	87	3	229	2	152	7	138	8	92	3	236	10	157	11	155	6	103	10	250	9	167	1	
Coolhouse	72	2	48	2	138	8	92	3	152	4	101	5	247	6	165	0	172	9	115	0	273	6	182	1	51	8	26	7	77	3	51	1	
Cradoek	60	5	40	7	116	7	78	1	140	9	93	10	238	11	159	1	163	3	109	1	259	7	173	0	30	0	34	8	100	3	67	2	
Cullinan	70	11	47	8	136	4	91	1	208	6	139	4	321	1	213	9	116	7	78	1	213	3	142	6	154	1	102	11	249	3	166	2	
De Aar	58	2	37	8	108	10	72	6	109	9	73	1	204	7	136	7	159	8	106	2	254	3	169	9	85	9	57	5	163	3	109	1	
Delareyville	63	7	42	8	121	10	81	1	172																								

Lys van Reisgeld oor die Kortste of Gerieflikste Roete—(vervolg).
Table of Fares via Shortest or Most Convenient Route—(continued).

STASIE. STATION.	JOHANNESBURG.				KIMBERLEY.				PORT ELIZABETH.				PRETORIA.						
	Enkel. Single.		Retoor. Return.		Enkel. Single.		Retoor. Return.		Enkel. Single.		Retoor. Return.		Enkel. Single.		Retoor. Return.				
	1 s. d.	2 s. d.	1 s. d.	2 s. d.	1 s. d.	2 s. d.	1 s. d.	2 s. d.	1 s. d.	2 s. d.	1 s. d.	2 s. d.	1 s. d.	2 s. d.	1 s. d.	2 s. d.			
Aberdeen-weg/Road.....	130	5 87	3 229	2 152	7	83	8 55	8 150	8 106	2	32	11 21	11 64	6 43	2 136	4 91	1 233	11 155	11
Adelaid.....	134	7 80	11 233	0 155	3	89	4 59	6 168	10 112	8	38	5 25	10 74	10 50	0 740	9 98	10 238	11 159	1
Alexandria.....	155	6 103	10 251	3 168	0	111	10 74	6 206	11 138	5	18	8 12	5 37	3 24	11 161	5 107	11 257	10 172	1
Alles.....	144	4 96	1 241	3 169	11	97	7 64	9 183	8 122	6	48	2 32	6 94	4 63	0 148	5 98	10 245	4 163	6
Allendale.....	138	8 92	3 236	0 157	0	91	5 60	11 172	9 115	0	16	7 11	0 32	11 21	11 142	6 94	7 240	4 160	3
Allwat-noord/North.....	99	4 66	7 187	6 124	9	64	6 43	2 123	8 82	6	85	9 57	5 163	3 109	1 104	4 69	9 198	0 131	4
Amanzimtoti.....	106	9 70	11 199	10 133	0	132	9 88	8 230	11 153	9	198	5 132	3 306	0 204	0 112	8 75	2 208	6 139	4
Ashdon.....	183	8 122	6 237	8 191	11	124	9 83	2 222	4 148	5	113	10 75	8 209	8 149	2 192	9 128	8 299	3 199	7
Barberton, oor/via Pretoria. Beaconsfield.....	72	9 48	10 140	9 93	10	136	4 91	1 234	10 156	5	206	11 138	5 318	9 212	7 63	7 42	8 122	9 81	7
Beaufort-wes/West.....	132	9 88	8 230	11 153	9	68	11 46	2 132	9 88	8	108	10 72	6 203	5 135	9 142	6 94	7 239	5 159	8
Bedford.....	130	5 87	3 229	2 152	7	84	7 56	6 161	5 107	11	34	11 23	5 68	0 45	3 136	4 91	1 234	10 156	5
Beira, oor/via V'stroom/ F. Streams.....	226	2 151	6 367	11 245	2	234	1 156	7 382	5 254	11	333	9 222	9 531	2 353	11 236	2 158	4 386	11 257	10
Beira, oor/via Zeerust.....	41	9 28	5 80	5 53	7	106	9 70	11 193	10 133	0	182	1 121	7 285	7 190	5 31	9 21	4 61	7 41	1
Bellair, oor/via Pretoria.....	72	9 48	10 140	9 93	10	136	4 91	1 234	10 156	5	206	11 138	5 318	9 212	7 63	7 42	8 122	9 81	7
Bemani.....	81	7 54	1 155	6 103	10	108	10 72	6 203	5 135	9	176	3 117	9 278	3 185	5 88	2 58	10 167	1 111	6
Bergville.....	26	4 17	9 50	7 34	1	92	0 61	10 174	5 116	7	168	10 112	8 268	3 178	11 31	9 21	4 62	5 42	0
Bethlehem.....	50	7 34	1 98	2 65	5	65	8 43	10 126	7 84	4	136	4 91	1 234	10 156	5 57	1 38	5 199	9 73	1
Bethulle.....	82	6 54	9 157	11 105	3	48	2 32	6 94	4 63	0	85	9 57	5 163	3 109	1 89	4 59	6 168	10 112	8
Bloufontein.....	59	2 39	11 114	9 76	7	24	0 16	0 47	4 31	9	98	2 65	5 185	5 123	11 64	0 48	4 124	9 83	2
Blouhof.....	47	4 31	9 91	5 60	11	24	0 16	0 47	4 31	9	126	7 84	4 224	8 150	0 57	1 38	5 199	9 73	1
Boshock.....	29	7 19	11 58	4 39	1	96	1 04	3 182	1 121	7	172	9 115	0 273	6 182	1 19	6 13	1 38	5 25	10
Botrivier.....	203	5 135	9 312	7 208	9	146	5 97	7 243	8 162	4	152	4 101	5 247	6 165	0 298	6 139	4 321	1 213	9
Brakpan.....	73	11 49	5 142	6 94	7	132	11 49	5 142	6 94	7	152	4 101	5 248	4 165	7 1	1	1	1	1
Bredasdorp.....	214	4 143	2 331	1 221	2	183	3 109	1 250	7 173	0	107	1 111	6 265	10 177	1 219	1 146	1 338	6 225	11
Breyten.....	34	11 23	5 68	0 45	3	101	5 67	9 191	0 127	9	176	3 117	9 278	3 185	5 40	7 27	3 79	3 52	11
Broken Hill, oor/via V'stroom F. Streams.....	224	5 150	3 364	11 243	2	232	4 155	4 370	5 252	11	332	0 221	6 523	2 351	11 234	5 157	1 383	11 255	10
Broken Hill, oor/via Zeerust.....	224	5 150	3 364	11 243	2	232	4 155	4 370	5 252	11	332	0 221	6 523	2 351	11 234	5 157	1 383	11 255	10
Bulawayo, oor/via V'stroom/ F. Streams.....	131	2 88	0 249	2 166	2	139	1 93	1 263	8 175	11	238	9 150	3 412	5 271	11 141	2 94	10 268	2 178	10
Bulawayo, oor/via Zeerust.....	131	2 88	0 249	2 166	2	138	9 126	2 354	8 236	5	276	0 183	9 458	2 305	4 141	2 94	10 268	2 178	10
Caledon.....	205	9 137	6 316	8 211	5	150	3 100	3 246	0 164	1	155	6 103	10 250	9 167	1 210	9 140	9 324	11 216	8
Calitzdorp.....	170	11 113	10 270	10 180	8	127	9 84	11 225	7 150	9	70	2 48	9 134	7 89	11 176	3 117	9 278	3 185	5
Calvinia.....	165	3 110	3 263	1 175	4	105	7 70	5 198	5 132	3	144	4 96	1 241	3 160	11 174	5 116	7 275	10 182	11
Cape Town.....	196	0 131	0 363	11 202	10	138	8 92	3 236	10 157	11	144	4 96	1 241	3 160	11 204	7 136	7 314	11 210	3
Cathcart.....	119	9 79	10 216	8 144	7	87	0 92	0 165	3 110	3	73	11 49	5 142	6 94	7 125	5 83	8 223	6 149	4
Colenso.....	68	11 46	2 132	9 88	8	95	2 37	8 107	11 71	10	68	0 45	3 139	5 87	3 95	3 63	7 180	1 120	1
Colberg aansluiting/Junction Cookhouse.....	89	11 66	0 170	11 113	10	96	3 63	1 152	4 101	5	29	7 19	11 57	1 38	5 132	9 88	8 230	1 153	2
Cookhouse.....	125	5 83	8 223	6 149	4	79	3 52	3 130	5 87	3	41	9 28	5 80	5 53	7 120	8 80	9 217	7 145	6
Cradock.....	115	11 77	3 212	1 141	8	68	0 45	3 130	5 87	3	41	9 28	5 80	5 53	7 120	8 80	9 217	7 145	6
Cullinan.....	17	6 11	7 34	1 22	10	84	7 56	6 161	5 107	11	161	5 107	11 257	10 172	1 1	1	1	1	1
De Aar.....	99	4 66	7 187	6 124	9	34	1 22	10 65	8 43	10	74	10 50	0 144	4 96	1 108	10 72	6 268	5 135	9
Delareyville.....	41	9 28	5 80	5 53	7	40	7 27	3 78	5 52	1	142	6 94	7 239	5 159	8 51	6 34	8 109	3 67	2
Dannybrook.....	107	11 71	10 204	8 134	7	132	9 88	8 230	11 153	9	198	5 132	3 306	0 204	0 112	8 75	2 208	6 139	4
Darcbrecht.....	112	8 75	2 208	6 139	4	78	2 16	11 49	5 33	5	105	2 58	10 167	1 111	6 118	9 78	5 214	11 143	2
Douglas.....	92	0 64	10 174	5 116	7	25	2 16	11 49	5 33	5	105	2 58	10 167	1 111	6 118	9 78	5 214	11 143	2
Dundas.....	58	4 39	1 111	10 74	6	101	5 67	9 191	0 127	9	168	10 112	8 268	3 178	11 63	7 42	8 225	9 81	7
Durban.....	166	7 70	5 198	5 132	3	130	5 87	3 229	2 152	7	196	0 131	0 363	11 202	10 110	11 73	8 205	9 137	6
Ona-Londen/East London.....	142	6 94	7 239	5 159	8	109	9 73	1 204	7 136	7	68	0 45	3 139	5 87	3 148	5 98	10 244	7 162	11
Edenburg.....	68	11 46	2 132	9 88	8	34	1 22	10 65	2 44	8	89	4 59	6 168	10 112	8 74	10 50	0 144	4 96	1
Ermoel.....	39	8 26	7 75	8 50	11	104	4 69	9 196	0 131	0	180	1 120	1 283	3 188	11 45	0 30	6 88	2 58	10
Eshoew.....	127	9 84	11 225	7 150	9	152	4 101	5 248	4 105	7	212	1 141	8 327	0 217	11 132	9 88	8 230	1 153	9
Estcourt.....	74	10 50	0 144	4 96	1	101	5 67	9 191	0 127	9	168	10 112	8 268	3 178	11 80	5 58	7 154	1 102	11
Fauresmith.....	89	11 66	0 170	11 113	10	96	3 63	1 152	4 101	5	29	7 19	11 57	1 38	5 132	9 88	8 230	1 153	2
Ficksburg.....	64	6 43	2 123	8 82	6	52	3 35	10 101	5 67	9	124	9 83	2 222	4 148	5 70	2 46	9 134	7 89	11
Fort Beaufort.....	140	9 93	10 237	9 158	6	94	4 63	0 178	3 119	2	45	0 30	6 87	0 58	0 146	5 97	7 243	0 161	9
Fort Victoria, oor/via V'stroom/ F. Streams.....	169	2 113	6 288	8 192	5	177	1 118	7 303	2 202	8	278	9 184	9 451	11 301	2 179	2 120	4 307	8 205	1
Fort Victoria, oor/via Zeerust F. Streams.....	169	2 113	6 288	8 192	5	226	9 151	8 394	2 262	8	314	0 209	3 497	8 331	7 179	2 120	4 307	8 205	1
Francistown, oor/via Zeerust F. Streams.....	188	8 75	0 210	2 140	2	186	7 78	1 224	8 149	11	216	3 144	3 373	5 248	11 118	9 79	10 229	2 152	10
Francistown, oor/via Zeerust F. Streams.....	20	4 17	9 51	6 34	8														

Table of Fares via Shortest or Most Convenient Route—(continued).
Lys van Reisgeld oor die Kortste of Gerieflikste Roete—(vervolg).

STATION. STASIE.	BLOEMFONTEIN.				CAPE TOWN. KAAPSTAD.				DURBAN.				EAST LONDON. OOS-LONDEN.																			
	Single. Enkel.		Return. Retoer.		Single. Enkel.		Return. Retoer.		Single. Enkel.		Return. Retoer.		Single. Enkel.		Return. Retoer.																	
	1	2	1	2	1	2	1	2	1	2	1	2	1	2	1	2																
	s.	d.	s.	d.	s.	d.	s.	d.	s.	d.	s.	d.	s.	d.	s.	d.																
Illovo Beach.....	112	8	75	2	208	6	139	4	233	11	155	11	363	7	242	5	—	—	—	—	189	2	125	11	294	10	196	8				
Imvani.....	59	2	39	11	114	9	76	7	161	5	107	11	256	8	171	2	—	—	—	—	31	9	21	4	61	7	41	1				
Indwe.....	62	5	42	0	120	8	80	9	163	3	109	1	260	9	173	7	165	3	110	3	261	11	174	9	58	4	39	1	111	10	74	6
Irene.....	63	7	42	8	121	10	81	1	203	5	135	9	312	7	208	9	108	10	72	6	203	5	135	9	146	5	97	7	243	0	161	9
Jagersfontein.....	31	9	21	4	61	7	41	1	150	3	100	3	246	11	164	5	136	4	91	1	234	10	156	5	80	5	93	7	154	1	102	11
Johannesburg.....	59	2	39	11	114	9	76	7	196	0	131	0	303	11	202	10	105	7	70	5	198	5	132	3	142	6	54	7	239	5	159	8
Kalk Bay/Kalkbaai.....	161	5	107	11	256	8	171	2	—	—	—	—	—	—	—	—	233	11	155	11	363	7	242	5	185	5	123	11	290	4	193	5
Katberg.....	92	0	61	10	174	5	116	7	168	10	112	8	268	3	178	11	189	2	125	11	294	10	196	8	29	7	19	11	58	4	39	1
Keetmanshoop.....	175	3	116	9	277	8	185	3	217	5	145	3	335	3	223	5	244	11	163	1	380	8	253	9	200	11	134	4	311	7	207	11
Kimberley.....	24	0	16	0	47	4	31	9	138	8	92	3	236	10	157	11	130	5	87	3	229	2	152	7	109	9	73	1	204	7	136	7
Kingwilliamstown.....	83	8	55	8	159	8	106	2	176	3	117	9	273	3	185	5	183	8	122	6	287	8	191	11	—	—	—	—	—	—	—	—
Klaver.....	189	2	125	11	294	10	196	8	47	4	31	9	91	5	60	11	247	6	165	0	386	9	257	10	210	9	140	9	324	11	216	8
Klerksdorp.....	47	4	31	9	91	5	60	11	174	5	116	7	275	10	183	11	128	8	85	9	226	10	151	5	148	5	98	10	244	7	162	11
Knysna.....	130	5	87	3	229	2	152	7	87	0	58	0	165	3	110	3	217	7	145	6	336	9	224	8	140	9	93	10	237	9	158	6
Koffiefontein.....	40	7	27	3	78	5	52	1	159	8	106	2	254	3	169	9	146	5	97	7	243	0	161	9	89	4	59	6	168	10	112	8
Kokstad.....	128	8	85	9	226	10	151	5	231	3	160	11	375	10	250	6	53	7	36	4	103	6	69	3	203	5	135	9	312	7	208	9
Kragskop.....	114	9	76	7	210	9	140	9	244	10	156	5	364	10	243	4	38	5	25	10	74	10	50	0	192	9	128	8	290	3	199	7
Kroonstad.....	29	7	19	11	58	4	39	1	182	1	121	7	285	7	190	5	89	11	60	0	170	11	113	10	114	9	76	7	210	9	140	9
Krugersdorp.....	63	7	42	8	122	9	81	7	192	9	128	8	290	3	199	7	109	9	73	1	204	7	136	7	146	5	97	7	243	0	161	9
Ladismith (Cape/Kaap).....	144	4	96	1	242	2	161	2	56	2	37	8	108	10	72	6	225	7	150	9	349	9	233	3	170	11	113	10	270	10	180	8
Ladybrand.....	21	1	14	3	41	9	28	5	176	3	117	9	278	3	185	5	94	4	63	0	178	3	119	2	107	11	71	10	201	8	134	7
Lichtenburg.....	70	2	46	0	134	7	89	11	212	1	141	8	327	0	217	11	42	8	29	0	83	8	55	8	152	4	101	5	248	4	165	7
Lothair.....	79	3	52	11	152	4	101	5	199	10	133	0	308	1	205	6	134	7	89	11	232	1	154	7	168	10	112	8	268	3	178	11
†Lourenco Marques.....	97	7	64	9	183	8	122	6	222	4	148	5	344	2	229	9	104	4	69	9	196	0	131	0	176	3	117	9	278	3	185	5
†Lourenco Marques, via/oor Pretoria.....	—	—	—	—	—	—	—	—	—	—	—	—	—	—	—	—	157	2	105	7	266	2	178	7	—	—	—	—	—	—	—	—
†Lydenburg.....	141	10	95	5	250	9	168	10	253	3	169	8	395	7	264	10	185	3	124	5	295	6	198	5	218	1	146	4	337	8	226	5
†Lydenburg, via/oor Pretoria.....	107	11	71	10	201	8	134	7	227	8	152	0	353	4	235	8	130	5	87	3	227	8	152	0	185	5	123	11	290	4	193	5
†Machadodorp.....	—	—	—	—	—	—	—	—	—	—	—	—	—	—	—	—	—	—	—	—	—	—	—	—	—	—	—	—	—	—	—	—
†Machadodorp via/oor Pretoria.....	98	2	65	5	185	5	123	11	232	4	148	5	344	2	229	9	112	8	75	2	208	0	139	4	176	3	117	9	278	3	185	5
†Mafeking, via/oor F. Streams/V-stroom.....	84	7	56	6	161	5	107	11	183	8	122	6	287	8	191	11	183	8	122	6	287	8	191	11	80	5	53	7	154	1	102	11
†Mafeking, via/oor Zeerust.....	72	9	48	10	140	0	93	10	180	1	120	1	283	3	188	11	—	—	—	—	—	—	—	—	154	1	102	11	249	10	166	5
Malmesbury.....	99	4	66	7	187	6	124	9	216	8	144	7	334	11	223	6	144	4	96	1	241	3	160	11	178	3	119	2	280	10	186	10
Marquard.....	159	8	106	2	255	6	170	4	—	—	—	—	—	—	—	—	233	11	155	11	363	7	242	5	185	5	123	11	290	4	193	5
Maseru.....	52	8	35	10	102	8	68	4	201	8	134	7	310	5	206	11	89	11	60	0	170	11	113	10	136	4	91	1	234	10	156	5
Matafiel.....	19	11	13	4	39	8	26	7	174	5	116	7	275	10	183	11	98	2	65	5	185	5	123	11	106	9	70	11	199	10	133	0
Matiel.....	132	9	88	8	230	11	153	9	243	0	161	9	378	5	252	6	58	4	39	1	112	8	75	2	206	11	138	5	318	9	212	7
Middelburg (Cape/Kaap).....	136	4	91	1	233	11	155	11	241	3	160	11	375	10	250	6	178	3	119	2	280	10	186	10	208	6	139	4	321	1	213	9
†Middelburg (T.).....	48	2	32	6	94	4	63	0	130	5	87	3	227	8	152	0	152	4	101	5	248	4	165	7	67	2	44	8	128	8	85	9
†Middelburg (T.), via/oor Pretoria.....	—	—	—	—	—	—	—	—	—	—	—	—	—	—	—	—	124	9	83	2	222	4	148	5	—	—	—	—	—	—	—	—
Modderpoort.....	84	7	56	6	161	5	107	11	215	6	144	1	333	3	222	4	130	5	87	3	227	8	152	0	165	3	110	3	263	1	175	4
Molteno.....	19	3	13	1	88	5	25	10	174	5	116	7	275	10	183	11	92	0	61	10	174	5	116	7	106	9	70	11	199	10	133	0
Mool River/Moolrivier.....	43	10	29	7	84	7	56	6	146	5	97	7	243	8	162	4	148	5	98	10	244	7	162	11	48	2	32	6	93	2	62	1
Mossel Bay/Mosselbaai.....	83	8	55	8	159	8	106	2	219	1	146	1	338	6	225	11	—	—	—	—	—	—	—	—	165	3	110	3	261	11	174	9
Muizenberg.....	128	8	85	9	226	10	151	5	70	11	47	8	136	4	91	1	216	8	144	7	334	11	223	6	138	8	92	3	236	0	157	0
Naauwpoort.....	161	5	107	11	256	8	171	2	—	—	—	—	—	—	—	—	233	11	155	11	363	7	242	5	185	5	123	11	290	4	193	5
Nelspruit, via/oor Pretoria.....	40	7	27	3	79	3	52	11	122	9	81	7	220	3	147	0	146	5	97	7	243	0	161	9	70	11	47	8	136	4	91	1
Newcastle.....	111	10	74	6	206	11	138	5	230	1	153	2	356	7	237	9	—	—	—	—	—	—	—	—	189	2	125	11	284	10	196	8
New England.....	87	0	58	0	165	3	110	3	221	5	147	10	342	8	228	6	60	5	40	7	116	7	78	1	167	1	111	6	264	4	176	3
Nottingham Road/-weg.....	60	5	40	7	116	7	78	1	170	11	113	10	270	10	180	8	154	1	102	11	249	3	166	2	80	5	53	7	154	1	102	11
Ottoshoop, via/oor F. Streams/V-stroom.....	77	3	51	2	148	5	98	10	185	5	123	11	290	4	193	5	—	—	—	—												

Lys van Reisgeld oor die Kortste of Gerieflikste Roete—(vervolg).
Table of Fares via Shortest or Most Convenient Route—(continued).

STASIE. STATION.	JOHANNESBURG.				KIMBERLEY.				PORT ELIZABETH.				PRETORIA.																				
	Enkel. Single.		Retoor. Return.		Enkel. Single.		Retoor. Return.		Enkel. Single.		Retoor. Return.		Enkel. Single.		Retoor. Return.																		
	1 s. d.	2 s. d.	1 s. d.	2 s. d.	1 s. d.	2 s. d.	1 s. d.	2 s. d.	1 s. d.	2 s. d.	1 s. d.	2 s. d.	1 s. d.	2 s. d.	1 s. d.	2 s. d.																	
Ilovo Beach.....	107	11	71	10	201	8	134	7	134	7	89	11	232	1	154	7	108	5	132	3	306	0	204	0	113	10	75	8	209	8	140	2	
Imvani.....	114	9	76	7	210	9	140	9	81	7	54	1	155	6	103	10	82	6	54	9	157	11	105	3	119	9	79	10	216	8	144	7	
Indwe.....	118	0	78	5	214	4	143	2	83	8	55	8	159	8	106	2	93	2	62	1	176	3	117	9	122	9	81	7	220	3	147	0	
Irene.....									75	8	50	11	146	5	97	7	155	6	103	10	250	9	167	1									
Jagersfontein.....	88	2	58	10	167	1	111	6	53	7	36	4	103	6	69	3	89	11	60	0	170	11	113	10	94	4	63	0	178	3	119	2	
Johannesburg.....									68	11	46	2	132	9	88	8	152	4	101	5	247	6	165	0									
Kalkbaai/Kalk Bay.....	198	5	132	3	306	0	204	0	140	9	93	10	238	11	159	1	146	5	97	7	243	8	162	4	205	9	137	6	316	8	211	5	
Katberg.....	144	4	96	1	242	2	161	2	99	4	66	7	187	6	124	9	49	5	33	5	96	1	64	3	150	3	100	3	246	11	164	5	
Keetmanshoop.....	212	2	141	11	324	9	217	11	156	2	104	0	253	9	169	2	192	3	127	11	300	0	199	9	217	5	145	3	335	3	223	3	
Kimberley.....	68	11	46	2	132	9	88	8									105	7	70	5	198	5	132	3	78	5	52	1	150	3	100	3	
Kingwilliamstown.....	138	8	92	3	236	0	157	0	105	7	70	5	198	5	132	3	176	3	117	9	278	3	185	5	142	6	94	7	249	4	160	3	
Klaver.....	219	1	146	1	338	6	225	11	170	11	113	10	270	10	180	8	144	4	96	1	242	2	161	2	223	6	149	4	346	3	230	11	
Klerksdorp.....	27	3	18	4	52	8	35	10	43	10	29	7	84	7	56	6	144	4	96	1	242	2	161	2	37	3	24	11	72	2	48	2	
Knyssa.....	180	1	120	1	253	3	188	11	138	8	92	3	236	0	157	0	80	5	53	7	154	1	102	11	185	5	123	11	290	4	193	5	
Kofffontein.....	96	1	64	3	182	1	121	7	62	5	42	0	120	8	80	9	99	4	66	7	187	6	124	9	102	8	68	4	192	9	128	8	
Kokstad.....	124	9	83	2	222	4	148	5	150	3	100	3	246	0	164	1	209	8	140	2	322	10	215	3	130	5	87	3	227	8	152	0	
Kranskop.....	110	11	73	8	205	9	137	6	136	4	91	1	233	11	155	11	189	10	123	0	308	1	205	6	116	7	73	1	213	3	142	6	
Kroonstad.....	30	10	20	8	60	5	40	7	52	8	35	10	102	8	68	4	124	9	83	2	222	4	148	5	37	3	24	11	72	2	48	2	
Krugersdorp.....									64	6	43	2	124	9	83	2	155	6	103	10	250	9	167	1									
Ladismith (Kaap/Cape).....	183	8	122	6	257	8	191	11	124	9	83	2	222	4	148	5	161	5	107	11	257	10	172	1	191	0	127	9	297	2	198	1	
Ladybrand, oor/via Bloemfontein.....	78	5	52	1	150	3	100	3	45	0	30	6	87	0	58	0	118	0	78	5	214	4	143	2	84	7	56	6	161	5	107	11	
Ladysmith.....	65	8	43	10	125	5	83	8	92	0	61	10	174	5	116	7	161	5	107	11	256	8	171	2	70	11	47	8	136	4	91	1	
Lichtenburg.....	31	9	21	4	62	5	42	0	57	1	38	5	110	11	73	8	155	6	103	10	251	3	168	0	41	9	23	5	81	7	54	1	
Lothair.....	45	0	30	6	87	0	58	0	109	9	73	1	204	7	136	7	185	5	123	11	290	4	193	5	50	7	34	1	98	2	65	5	
Lourenco Marques, oor/via Pretoria.....	91	3	61	9	171	7	115	7	155	1	104	0	264	1	177	5	224	11	151	1	348	4	233	3	82	1	55	7	153	10	103	10	
Lydenburg, oor/via Pretoria.....	56	2	37	8	107	11	71	10	119	9	79	10	216	8	144	7	194	7	129	10	301	6	201	0	46	2	31	4	89	4	59	6	
Machadodorp, oor/via Pretoria.....	46	2	31	4	80	4	59	6	110	11	73	8	205	9	137	6	185	5	123	11	290	4	193	5	36	4	24	0	70	2	46	9	
Maclare.....	138	8	92	3	236	10	157	11	105	7	70	5	198	5	132	3	114	9	76	7	210	9	140	9	144	4	96	1	241	3	160	11	
Mafeking, oor/via Vstroom/F Streams.....									50	7	34	1	98	2	65	5	150	3	100	3	246	11	164	5									
Mafeking, oor/via Zeerust.....	42	8	29	0	83	8	55	8	100	3	67	2	188	2	125	11	187	6	124	9	292	8	194	10	52	8	35	10	102	8	68	4	
Malmesbury.....	198	5	132	3	306	0	204	0	140	9	93	10	238	11	159	1	146	5	97	7	243	8	162	4	204	7	136	7	314	11	210	3	
Marquard.....	56	2	37	8	107	11	71	10	74	10	50	0	144	4	96	1	146	5	97	7	243	8	162	4	61	7	41	1	118	11	79	3	
Maseru.....	77	3	51	2	148	5	98	10	43	10	29	7	84	7	56	6	116	7	78	1	213	3	142	6	83	8	55	8	159	8	106	2	
Mataiele.....	128	8	85	9	226	10	151	5	154	1	102	11	249	3	166	2	212	1	141	8	327	0	217	11	134	7	89	11	233	0	155	3	
Messina.....	85	9	57	5	163	3	109	1	148	5	98	10	245	4	163	6	214	4	143	2	331	1	221	2	75	8	50	11	146	5	97	7	
Middelburg (Kaap/Cape).....	104	4	69	9	196	0	131	0	56	2	37	8	108	10	72	6	56	2	37	8	108	10	72	6	109	9	73	1	204	7	136	7	
Middelburg (T.), oor/via Pretoria.....	31	9	21	4	62	5	42	0	98	2	65	5	185	5	123	11	174	5	116	7	275	10	183	11	27	7	14	6	42	8	29	0	
Modderpoort.....	77	3	51	2	148	5	98	10	42	8	29	0	83	8	55	8	115	11	77	3	212	1	141	8	82	6	54	9	157	11	105	3	
Molteno.....	99	4	66	7	187	6	124	9	65	8	43	10	125	5	83	8	74	10	50	0	144	4	96	1	105	7	70	5	198	5	132	3	
Moorivier/Mooi River.....	70	3	52	11	152	4	101	5	105	7	70	5	198	5	132	3	172	9	115	0	273	6	182	1	84	7	56	6	161	5	107	11	
Mosselbaai/Mossel Bay.....	180	1	120	1	283	3	188	11	136	4	91	1	233	11	155	11	178	5	32	1	150	3	100	3	183	8	122	6	287	8	191	11	
Muizenberg.....	198	5	132	3	306	0	204	0	140	9	93	10	238	11	159	1	146	5	97	7	243	8	162	4	205	9	137	6	316	8	211	5	
Naauwpoort.....	97	7	64	9	183	8	122	6	49	5	33	5	95	3	63	7	60	5	40	7	116	7	78	1	102	8	68	4	192	9	128	8	
Nelspruit, oor/via Pretoria.....	60	5	40	7	115	11	77	3	124	9	83	2	222	4	148	5	198	5	132	3	306	0	204	0	50	7	34	1	97	7	64	9	
Newcastle.....	48	2	32	6	94	4	63	0	108	10	72																						

Table of Fares via Shortest or Most Convenient Route—(continued).
Lys van Reisgeld oor die Kortste of Gerieflikste Roete—(vervolg).

STATION. STASIE.	BLOEMFONTEIN.				CAPE TOWN. KAAISTAD.				DURBAN.				EAST LONDON. OOS-LONDEN.																			
	Single. Enkel.		Return. Retoer.		Single. Enkel.		Return. Retoer.		Single. Enkel.		Return. Retoer.		Single. Enkel.		Return. Retoer.																	
	1	2	1	2	1	2	1	2	1	2	1	2	1	2	1	2																
	s.	d.	s.	d.	s.	d.	s.	d.	s.	d.	s.	d.	s.	d.	s.	d.																
Queenstown.....	56	2	37	8	107	11	71	10	157	11	105	3	252	10	168	10	159	8	106	2	254	3	160	9	34	11	23	5	68	11	46	2
Reitz.....	50	7	34	1	98	2	65	5	199	10	133	6	308	1	205	6	78	5	52	1	150	3	100	3	134	7	89	11	233	0	155	3
Richmond (N).....	100	3	67	2	189	2	125	11	227	8	152	0	353	4	235	8	17	9	11	10	34	11	23	5	180	1	120	1	283	3	188	11
Riversdale.....	142	6	94	7	230	5	159	8	58	4	39	1	111	10	74	6	223	6	149	4	346	3	230	11	150	3	100	3	246	0	164	1
Robertson.....	144	4	96	1	241	3	160	11	31	9	21	4	62	5	42	0	224	8	150	0	347	8	232	1	168	10	112	8	268	3	178	11
Rouxville.....	34	11	23	5	68	11	46	2	161	5	107	11	257	10	172	1	132	9	88	8	230	1	153	2	68	11	46	2	132	9	88	8
Rustenburg.....	79	3	52	11	152	4	101	5	212	1	141	8	327	0	217	11	124	9	83	2	222	4	148	5	101	5	107	11	256	8	171	2
Sabie, via/oor Pretoria.....	122	9	81	7	220	3	147	0	234	10	156	5	364	10	243	4	—	—	—	—	—	—	—	—	198	5	132	3	306	0	204	0
Sakrivier.....	122	9	81	7	220	3	147	0	140	9	93	10	238	11	159	1	213	3	142	6	329	0	219	8	150	3	100	3	246	0	164	1
Saldanha.....	176	3	117	9	278	3	185	5	30	10	20	8	50	2	39	11	241	3	160	11	375	10	250	6	199	10	133	0	308	1	205	6
Salisbury, via/oor F. Streams/ V'stroom.....	210	0	140	4	257	9	238	7	317	4	211	7	500	3	333	8	—	—	—	—	—	—	—	—	291	4	194	5	466	10	311	2
Salisbury, via/oor Zeerust.....	236	7	158	1	404	6	269	6	353	11	236	1	551	11	368	3	281	7	187	7	458	3	305	8	315	6	210	8	497	10	331	7
Schweizer Renke.....	54	9	37	3	106	9	70	11	165	3	110	3	263	1	175	4	150	3	100	3	246	0	164	1	138	8	92	3	236	0	157	0
Selukwe, via/oor F. Streams/ V'stroom.....	182	9	122	7	332	0	221	4	290	1	193	10	474	6	316	5	—	—	—	—	—	—	—	—	264	1	176	8	441	1	293	11
Selukwe, via/oor Zeerust.....	209	4	140	4	378	9	252	3	326	8	218	4	526	2	351	0	554	4	169	10	432	6	288	5	288	3	192	11	472	1	314	4
Senekal.....	47	4	31	9	91	5	60	11	196	0	131	0	303	11	202	10	83	8	55	8	159	8	106	2	130	5	87	3	229	2	152	7
Somerset West/-wes.....	157	11	105	3	252	10	168	10	—	—	—	—	—	—	—	—	233	0	155	3	361	11	241	3	183	8	122	6	257	8	191	11
Springfontein.....	20	5	13	7	40	7	27	3	142	6	94	7	239	5	159	8	127	9	84	11	225	7	150	9	70	2	46	9	134	7	89	11
Spring.....	61	7	41	1	118	11	79	3	291	8	134	7	310	5	206	11	107	11	71	10	201	8	134	7	144	4	96	1	242	2	161	2
Standerton.....	75	8	50	11	146	5	97	7	212	1	141	8	327	0	217	11	81	7	54	1	155	6	103	10	157	11	105	3	252	10	168	10
Steenpoort, via/oor Pretoria.....	122	9	81	7	220	3	147	0	234	10	156	5	364	10	243	4	165	3	110	3	261	11	174	9	198	5	132	3	306	0	204	0
Stellenbosch.....	155	6	103	10	250	9	167	1	—	—	—	—	—	—	—	—	230	11	153	9	358	4	239	2	180	1	120	1	283	3	188	11
Sterkstroom.....	48	2	32	6	93	2	62	1	152	4	101	5	247	6	165	0	152	4	101	5	248	4	165	7	42	8	29	0	83	8	55	8
Strand.....	159	8	106	2	254	3	169	9	—	—	—	—	—	—	—	—	233	0	155	3	361	11	241	3	185	5	123	11	290	4	193	5
Swellendam.....	154	1	102	11	249	3	166	2	43	10	29	7	84	7	56	6	230	1	153	2	356	7	237	9	161	5	107	11	257	10	172	1
Tarkastad.....	61	7	41	1	118	11	79	3	163	3	109	1	259	7	173	0	163	3	109	1	260	9	173	7	43	10	29	7	85	9	57	5
Theunissen.....	14	9	10	1	29	7	19	11	170	11	113	10	270	10	180	8	102	8	68	4	192	9	128	8	101	5	67	9	191	0	127	9
Tuinplaats.....	82	6	54	9	157	11	105	3	214	4	143	2	331	1	221	2	127	9	84	11	225	7	150	9	163	3	109	1	259	7	173	0
Uitenhage.....	100	3	67	2	189	2	125	11	140	9	93	10	237	9	158	6	196	0	131	0	303	11	202	10	68	11	46	2	132	9	88	8
Unkomaas.....	113	10	75	8	209	8	140	2	234	10	156	5	364	10	243	4	—	—	—	—	—	—	—	—	191	0	127	9	227	2	198	1
Umtata.....	114	9	76	7	210	9	140	9	266	11	138	5	318	9	212	7	206	11	138	5	318	9	212	7	51	6	34	8	99	4	66	7
Underberg.....	119	9	79	10	216	8	144	7	207	9	158	6	369	6	246	7	42	8	29	0	33	8	55	8	196	0	131	0	303	11	202	10
Upington.....	110	11	73	8	205	9	137	6	150	8	108	2	255	6	179	4	204	7	136	7	314	11	210	3	138	8	92	3	236	0	157	0
Vaa water.....	92	0	61	10	174	5	116	7	219	1	146	1	338	6	225	11	136	4	91	1	234	10	156	5	170	11	113	10	270	10	180	8
Vereeniging.....	48	2	32	6	94	4	63	0	198	5	132	3	306	0	204	0	107	11	71	10	201	8	134	7	132	9	88	8	230	11	153	9
Victoria Falls, via/oor F. Streams/V'stroom.....	206	9	138	4	353	9	235	10	314	1	209	7	496	3	330	11	—	—	—	—	—	—	—	—	288	1	192	5	462	10	308	5
Victoria Falls, via/oor Zeerust.....	233	4	156	1	400	6	266	9	350	8	234	1	547	11	365	6	278	4	185	7	454	3	302	11	312	3	208	8	493	10	328	10
Victoria West/-wes.....	74	10	50	0	144	4	96	1	94	4	63	0	178	3	119	2	176	3	117	9	278	3	185	5	104	4	69	9	196	0	131	0
Viofontein.....	42	8	29	0	83	8	55	8	176	3	117	9	278	3	185	5	102	8	68	4	192	9	128	8	127	9	84	11	225	7	150	9
Viljoensdrift.....	47	4	31	9	92	0	61	10	196	0	131	0	303	11	202	10	106	9	70	11	199	10	133	0	132	9	88	8	230	1	153	2
Volkstrand.....	89	4	59	6	168	10	112	8	219	1	146	1	338	6	225	11	68	11	46	2	132	9	88	8	168	10	112	8	268	3	178	11
Vrede.....	87	0	58	0	165	3	110	3	217	7	145	6	336	9	224	8	89	11	60	0	170	11	113	10	167	1	111	6	264	4	176	3
Vryburg, via/oor F. Streams/ V'stroom.....	52	8	35	10	101	5	67	9	163	3	109	1	259	7	173	0	155	6	103	10	250	9	167	1	134	7	89	11	233	0	155	3
Vryburg, via/oor Zeerust.....	118	11	79	3	215	6	144	1	—	—	—	—	—	—	—	—	161	5	107	11	257	10	172	1	194	7	129	10	301	6	201	0
Vryheid, via/oor Glencoe.....	91	5	60	11	172	9	115	0	223	6	149	4	346	3	230	11	65	8	43	10	125	5	83	8	170	11	113	10	270	10	180	8
Waivis Bay/Walvisbaai.....	250	9	167	0	391	4	260	8	277	8	185	3	443	1	297	6	309	1	206	1	511	0	343	1	263	1	175	6	412	2	276	11
Warden.....	64	6	43	2	124	9	83	2	208	6	139	4	321	1	213	9	63	7	42	8	122	9	81	7	148	5	98	10	244	7	162	11
Warmbad (Transvaal).....	78	5	52	1	150	3	100	3	212	1	141	8	327	0	217	11	123	8	82	6	221	5	147	10	159	8	106	2	255	6	170	4
Wellington.....	150	3	109	3	246	0	164	1	—	—	—	—	—	—	—	—	227	8	152	0	353	4	235	8	176	3	117	9	278	3	185	5

Lys van Reispeld oor die Kortste of Gerieflikste Roete—(vervolg),
Table of Fares via Shortest or Most Convenient Route—(continued).

STASIE. STATION.	JOHANNESBURG.				KIMBERLEY.				PORT ELIZABETH.				PRETORIA.																				
	Enkel. Single.		Retoer. Return.		Enkel. Single.		Retoer. Return.		Enkel. Single.		Retoer. Return.		Enkel. Single.		Retoer. Return.																		
	1 s. d.	2 s. d.	1 s. d.	2 s. d.	1 s. d.	2 s. d.	1 s. d.	2 s. d.	1 s. d.	2 s. d.	1 s. d.	2 s. d.	1 s. d.	2 s. d.	1 s. d.	2 s. d.																	
Queenstown.....	110	11	73	8	205	9	137	6	77	3	51	2	148	5	93	10	87	0	58	0	165	3	110	3	116	7	78	1	213	3	142	6	
Reitz.....	37	3	24	11	72	2	48	2	72	9	48	10	140	9	93	10	144	4	96	1	241	3	160	11	42	8	29	0	83	8	55	8	
Richmond (N.).....	96	1	64	3	182	1	121	7	121	10	81	1	219	1	146	1	187	6	124	9	292	8	194	10	102	8	68	4	192	9	123	8	
Riversdale.....	191	0	127	9	297	2	198	1	146	5	97	7	243	0	161	9	92	0	61	10	174	5	116	7	196	0	131	0	303	11	202	10	
Robertson.....	182	1	121	7	285	7	190	5	122	9	81	7	220	3	147	0	115	11	77	3	212	1	141	8	191	0	127	9	297	2	193	1	
Rouxville.....	104	4	69	9	196	0	131	0	58	4	39	1	112	8	75	2	91	5	60	11	172	9	115	0	97	7	64	9	183	8	122	6	
Rustenburg.....	26	4	17	9	51	6	34	8	93	2	62	1	176	3	117	9	168	10	112	8	268	3	178	11	16	0	10	8	31	9	21	4	
Sabie, oor/via Pretoria.....	72	2	48	2	138	8	92	3	136	4	91	1	233	11	155	11	205	9	137	6	316	8	211	5	62	5	42	0	120	8	80	9	
Sakrivier.....	163	3	109	1	259	7	173	0	101	5	67	9	191	0	127	9	140	9	93	10	238	11	159	1	170	11	113	10	270	10	180	3	
Saldanha.....	209	8	140	2	322	10	215	3	155	6	103	10	251	3	168	0	161	5	107	11	257	10	172	1	215	6	144	1	333	3	222	4	
Salisbury, oor/via V'stroom/ F. Stream.....	—	—	—	—	—	—	—	—	187	10	125	7	315	2	210	2	287	6	191	9	463	11	309	2	—	—	—	—	—	—	—	—	—
Salisbury, oor/via Zeerust... Schweizer Reneke.....	179	11	120	5	300	8	200	5	237	6	153	8	406	2	270	8	324	9	216	3	509	8	339	7	189	11	127	4	319	8	213	1	
Selukwe, oor/via V'stroom/ F. Streams.....	49	5	33	5	96	1	64	3	31	9	21	4	62	5	42	0	134	7	89	11	232	1	154	7	60	5	40	7	115	11	77	3	
Selukwe, oor/via Zeerust... Senekal.....	152	8	102	9	274	11	183	2	210	3	140	11	380	5	253	5	297	6	198	6	483	11	322	4	162	8	109	7	293	11	195	10	
Somerswep/West..... Springfontein.....	196	0	131	0	303	11	202	10	138	8	92	3	236	10	167	11	144	4	96	1	241	3	160	11	204	7	136	7	314	11	210	3	
Springs..... Standerton.....	77	3	51	2	148	5	98	10	42	8	29	0	83	8	55	8	80	5	53	7	154	1	102	11	83	8	55	8	159	8	106	2	
Stellenbosch..... Sterkstroom.....	26	4	17	9	51	6	34	8	74	10	50	0	144	4	96	1	154	1	102	11	249	3	166	2	32	11	21	11	63	7	42	8	
Stellenbosch, oor/via Pretoria. Stellenbosch.....	72	2	48	2	138	8	92	3	134	7	89	11	233	0	155	3	205	9	137	6	316	8	211	5	61	7	21	11	118	11	79	3	
Stellenbosch..... Strand.....	192	9	128	8	299	3	199	7	134	7	89	11	233	0	155	3	140	9	93	10	238	11	159	1	201	8	134	7	310	5	206	11	
Swellendam..... Tarkastad.....	103	6	69	3	194	7	129	10	70	2	46	9	134	7	89	11	179	3	52	11	152	4	101	5	109	9	73	1	204	7	136	7	
Tarkastad..... Theunissen.....	196	0	131	0	303	11	202	10	140	9	93	10	237	9	158	6	144	4	96	1	242	2	161	2	204	7	136	7	314	11	210	3	
Tuinplaats..... Uitenhage.....	191	0	127	9	297	2	198	1	134	7	89	11	232	1	154	7	105	7	70	5	198	5	132	3	199	10	133	0	308	1	205	6	
Uitenhage..... Umkomaas.....	116	7	78	1	213	3	142	6	82	6	54	9	157	11	105	3	92	0	61	10	174	5	116	7	121	10	81	1	219	1	146	1	
Umtata..... Underberg.....	45	0	30	6	88	2	58	10	38	5	25	10	74	10	50	0	111	10	74	6	206	11	138	5	51	6	34	8	99	4	66	7	
Upington..... Vaalwater.....	29	7	19	11	57	1	38	5	96	1	64	3	182	1	121	7	172	9	115	0	273	6	182	1	18	8	12	5	37	3	24	11	
Vereeniging..... Victoria Falls, oor/via V'stroom/ F. Streams.....	152	4	101	5	248	4	165	7	107	11	71	10	201	8	134	7	—	—	—	—	—	—	—	—	157	11	105	3	252	10	168	10	
Victoria Falls, oor/via Zeerust Victoria Falls/West.....	109	9	73	1	204	7	136	7	134	7	89	11	233	0	155	3	199	10	133	0	308	1	205	6	115	11	77	3	312	1	141	8	
Vierfontein..... Viljoensdrift.....	165	3	110	3	263	1	175	4	134	7	89	11	233	0	155	3	101	5	67	9	191	0	127	9	170	11	113	10	270	10	180	8	
Volkstrand..... Vrede.....	114	9	76	7	210	9	140	9	140	9	93	10	238	11	159	1	204	7	136	7	314	11	210	3	120	8	80	9	217	7	145	6	
Vryburg, oor/via V'stroom/ F. Streams.....	152	4	101	5	247	6	165	0	89	4	50	6	168	10	112	8	128	8	85	9	226	10	151	5	159	8	106	2	255	6	170	4	
Vryburg, oor/via Zeerust... Vryheid, oor/via Glencoe....	39	8	26	7	77	3	51	2	105	7	70	11	47	8	136	4	142	6	94	7	239	5	159	8	—	—	—	—	—	—	—	—	
Walvisbaai/Walvis Bay..... Warden.....	176	8	118	6	296	8	197	8	234	3	156	8	402	2	267	11	321	6	214	3	505	8	336	10	186	8	125	4	315	8	210	4	
Warmbad (Transvaal)..... Wellington.....	118	0	78	5	214	4	143	2	53	7	36	4	103	6	69	3	94	4	63	0	178	3	119	2	126	7	84	4	224	8	150	0	
Wepener..... Wilderness.....	30	10	20	8	60	5	40	7	43	10	29	7	85	9	57	5	136	4	91	1	234	10	156	5	40	7	27	3	79	3	52	11	
Windhoek..... Wintersrush.....	39	8	26	7	77	3	51	2	105	7	70	5	198	5	132	3	178	3	119	2	280	10	186	10	46	2	31	4	89	4	59	6	
Witbank, oor/via Apex..... Witbank, oor/via Pretoria... Wolseley.....	37	3	24	11	72	2	48	2	102	8	68	4	192	9	128	8	176	3	117	9	278	3	185	5	42	8	29	0	83	8	55	8	
Worcester..... Zastron.....	74	10	50	0	144	4	96	1	29	7	19	11	57	1	38	5	132	9	88	8	230	1	153	2	84	7	56	6	161	5	107	11	
Zastron, oor/via Krugersdorp Zeerust, oor/via Mafeking...	63	7	42	8	122	9	81	7	—	—	—	—	—	—	—	—	180	1	120	1	283	3	188	11	73	11	49	5	142	6	94	7	
Zeerust, oor/via Mafeking...	70	2	46	9	134	7	89	11	112	8	75	2	208	6	139	4	180	1	120	1	283	3	188	11	74	10	50	0	144	4	96	1	
Zeerust, oor/via Mafeking...	271	0	180	8	430	8	289	1	241	11	161	0	375	9	250	9	257	7	172	3	403	0	268	11	277	8	185	3	442	9	297	3	
Zeerust, oor/via Mafeking...	72	9	48	10	140	9	93	10	87	0	58	0	165	3	110	3	155	6	103	10	251	3	168	0	78	5	52	1	150	3	100	3	
Zeerust, oor/via Mafeking...	25	2	16	11	49	5	33	5	92	0	61	10	174	5	116	7	168	10	112	8	268	3	178	11	14	9	10	1	29	7	19	11	
Zeerust, oor/via Mafeking...	189	2	125	11	294	10	196	8	130	5	87	3	227	8	152	0	134	7	89														

UITTREKSELS UIT DIE ALGEMENE REGULASIES EN TARIWE TER INLIGTING VAN PASSASIERE. EXTRACTS FROM GENERAL REGULATIONS AND TARIFFS FOR INFORMATION OF PASSENGERS.

LUUKSE-SALONWAENS MET LUGREËLING.

Passasiers wat in luukse-salons met lugreëling reis, moet in besit wees van eerste klas kaartjies (of eerste klas seisoenkaartjies oor lang afstande) uitgereik teen die gewone eerste klas reisgeld, en moet boonop aanvullingsreisgeld in elke rigting vir elke ononderbroke reis betaal gelykstaande aan 50 persent van die gewone eerste klas-enkelprys vir die afstand in sulke salons afgele.

Kinders wat 3 jaar oud en jonger as 12 jaar is, moet in besit wees van eerste klas kaartjies vir kinders uitgereik teen helfte van die gewone eerste klas reisgeld vir volwassenes en moet boonop die volle aanvullingsreisgeld vir volwassenes betaal. Kinders wat 12 jaar oud is, moet in besit wees van kaartjies uitgereik teen volle gewone reisgeld vir volwassenes en boonop die volle aanvullingsreisgeld vir volwassenes betaal.

Let Wel.—Passasiers in besit van ekskursie- of konsessiekaartjies moet benewens die ekstra koste die in klousule 76 van die Offisiële Tariefboek bepaalde toeslag betaal.

BAGASIE.

Die Departement is slegs aanspreeklik vir bagasie as dit ingeskrywe en die koste daarvoor kragtens die gepubliseerde regulasies betaal is.

Inhandiging van bagasie vir vervoer.—Bagasie behalwe bagasie wat verseker moet word, wat die eienaar wil laat inskryf en in die bagasiewa van die trein plaas waarmee hy wil reis, moet minstens 20 minute (ses uur as die bagasie kragtens klousule 39 van die Offisiële Tariefboek verseker moet word) voor die vasgestelde tyd van vertrek van die trein waarmee die eienaar daarvan wil reis by die stasie ingehandig word. Bagasie wat later as 20 minute voor die vasgestelde tyd van vertrek ingehandig word, kan vir vervoer op die volgende trein agtergehou word. By groot en belangrike stasies kan die Administrasie deur 'n kennisgewing wat by die kaartjieskantoor aangeplak moet word, die genoemde tydperk van 20 minute tot 'n tydperk van hoogstens een uur verleng.

Gewig van vry bagasie toegestaan.—Tensy anders hierin of in publieke aangelegenhede hoewel bagasie toegestaan is, word elke volwassene passasier toegestaan om die ondergenoemde hoeveelheid bagasie kosteloos in die trein waarin hy reis te laat vervoer mits daar beskikbare akkommodasie is:—

1ste klas	100 lb.
2de klas	75 lb.
3de klas	50 lb.

Behalwe oor die padmotorroete tussen Kaapstadstasie en Tafelbaaidokke, kan bagasie wat passasiers na plekke bedien deur middel van die Administrasie se padmotor dienste met hulle saamneem, na die bestemming durgesboek word. Die gewig van vry bagasie toegestaan aan passasiers wat oor die padmotorroete reis, is as volg:—

1ste en 3de klas	50 lb.
------------------------	--------

Tensy anders bepaal, word aan kinders wat in besit is van halfprys-kaartjies die helfte van hierdie gewigte toegestaan.

Afhaal, vooruitstuur en aflewering van bagasie.—By die in klousule 153 van die Offisiële Spoorwetboek genoemde stasies, kan passasiers al hul bagasie of 'n gedeelte daarvan by hul wonings, hotelle, ens., laat afhaal, as hulle besonderhede aan die stasie-meester verstrek.

Die bagasie kan nadat dit ingeskryf is, per passasiers- of goederetrein vooruit of as dit verlang word, met dieselfde trein waarop die passasiers reis, gestuur word, mits daar akkommodasie beskikbaar is. Die gewone gewig van vry bagasie volgens die klas kaartjies wat gehou word, word toegestaan en vir die oorgewig word goedere- of pakkettariewe na gelang van die geval, gehef.

Passasiers kan hul bagasie van bestelstasies aan die adresse waaraan hulle gaan, laat aflewer as hulle by inskrywing van hul bagasie of by aankoms op hul bestemming daarom vra.

Die koste vir die afhaal en aflewering van elke pakket (geen enkele pakket moet meer as 250 lb. weeg nie) is 6d. per 100 lb. of gedeelte daarvan, behalwe in Kaapstad, Bloemfontein, Port Elizabeth, Durban, Johannesburg, Pretoria en Oos-Londen waar spesiale tariewe van toepassing is.

Handelsreisigers se mandjies word teen 6d. per pakket, afgesien van Elizabeth, Durban, Johannesburg, Pretoria en Oos-Londen, waar spesiale tariewe van toepassing is, afgehaal of afgelewer.

In Kaapstad, Bloemfontein, Port Elizabeth, Durban, Johannesburg, Pretoria en Oos-Londen eksplisiet die Administrasie 'n sneldiens vir die afhaal en aflewering van bagasie en passasiers wat na hierdie stasies reis, kan met die kaartjiesonderzoeker reëlings tref vir die aflewering van hul bagasie wat in die bagasiewa en in hul kompartemente is, deur hul bagasiekwintansies en kompartementbagasie aan hom te oorhandig.

VERLORE GOED.

Verlore en onopgeëiste goed.—Artikels wat op stasies, in passasierswagens of langs die spoor gevind word, word na die kantoor vir verlore goed gestuur alwaar dit in bewaring gehou word vir rekening van die eienaar of ander persoon wat daarop geregtig is. Sodanige goed sal aan die eiser oorhandig word slegs as dit tot bevrediging van die Administrasie bewys kan word dat hy die eienaar of die persoon is wat daarop aanspraak het, en teen betaling van sodanige koste as wat deur die Administrasie vasgestel is.

As die goed nie binne ses maande (of binne drie maande in die geval van goed wat deur motie of onsedierte beskadig kan word) nadat dit gevind is opgedis en verwyder word nie, word beskou dat afstand daarvan gedoen is en kan dit deur die Administrasie verkoop word.

As die goed egter van 'n bederfbare aard is, kan dit dadelik verkoop of as dit waardeloos geraak het, vernietig word.

Die bewaring van goed deur die Administrasie kragtens hierdie regulasie geskied uitsluitend vir die gerief of voordeel van die eienaar of ander persoon wat daarop geregtig is.

DOEANEFORMALITEITE.

Die volgende opmerkings met betrekking tot Doane- en Immigrasiewette word gepubliseer vir die algemene inligting van persone wat die Unie binnekom of verlaat.

Passasiers wat die Unie binnekom of verlaat, moet hul bagasie ooreenkomsdig die vereistes van die Doanedepartement, by die grens aangee.

Afgesien van konsessies wat aan toeriste toegestaan word, is persoonlike draagklere en persoonlike juweliersware in redelike hoeveelhede die enigste artikels wat gewoonlik vry van regte toegelaat word. Gebruikte golfstokke, reisdekens en tennisrakette, as dit die passasiers se eie persoonlike eiendom is, is nie aan regte onderbewig nie.

Passasiers moet die Unie uit Rhodesië op Mafeking of Beitbrug binnekom. Doane-ondersoek van bagasie van passasiers, wat die Unie oor Beitbrug binnekom, sal aldaar uitgevoer word. Daar sal aan passasiers op die trein oor Mafeking doane-aangiftevorms No. 51A vroegtydig voor aankoms op

AIR-CONDITIONED DE LUXE SALOONS.

Passengers travelling in air-conditioned de luxe saloons must hold first class tickets (or long-distance first class season tickets) issued at the ordinary first class fare, and must pay in addition a supplementary fare in each direction for each unbroken journey of 50 per cent. of the first class ordinary single fare for the distance travelled in such saloons.

Children who have attained the age of 3 years and are under the age of 12 years must hold first-class child's tickets issued at half the ordinary first class adult's fare and must pay in addition the full adult's supplementary fare. Children who have attained the age of 12 years must hold tickets issued at full ordinary adult's fare and must pay in addition the full adult's supplementary fare.

Note.—Passengers holding excursion or concessionary tickets must pay in addition to the surcharge the excess fare prescribed in Clause 76 of the Official Tariff Book.

LUGGAGE.

The Department is not responsible for luggage unless it is registered and paid for in accordance with the published regulations.

Tendering Luggage for Transport.—Luggage, other than luggage to be insured, which the owner desires to have registered and placed in the van of the train in which he intends to travel, must be delivered at the station at least twenty minutes (six hours if the luggage is to be insured under clause 39 of the Official Railway Tariff Book) before the fixed time of departure of the train by which the owner thereof wishes to travel. Luggage tendered later than twenty minutes before the fixed time of departure is liable to be detained until the next train. At large and important stations the Administration may, by notice affixed to the Booking Office, increase the said period of twenty minutes to a period not exceeding one hour.

Weight of Free Luggage Allowed.—Unless otherwise provided herein or by public poster, each adult passenger is allowed to have the undermentioned quantity of luggage transported free of charge in the train by which he travels if the accommodation will permit:—

1st Class	100 lb.
2nd Class	75 lb.
3rd Class	50 lb.

Except on the Road Motor Service operating between Cape Town Station and Table Bay Docks, luggage accompanying passengers booked to points served by the Administration's Road Motor Services may be booked through by Road Motor Service is:—

1st and 3rd Class	50 lb.
-------------------------	--------

Except where otherwise provided children holding half-fare tickets will be allowed half these weights.

Collection, Forwarding in Advance, and Delivery of Luggage.—At the stations mentioned in clause 153 of the Official Railway Tariff Book, passengers may have the whole or a portion of their luggage collected from their residences, hotels, etc., on particulars being furnished to the Station Master.

The luggage, after registration, may be forwarded in advance by either goods or passenger train, or if desired, by the same train by which the passengers travel, if the accommodation will permit. The usual weight of free luggage according to the class of ticket held will be allowed and the excess weight charged for at goods or parcel rates as the case may be.

Passengers may have their luggage delivered from cartage stations to the address to which they are proceeding by requesting this service at the time of booking the luggage or on arrival at destination.

The charge for collection or delivery of each package (no single package must exceed 250 lb. weight) is 6d. per 100 lb. or part thereof, except at Cape Town, Bloemfontein, Port Elizabeth, Durban, Johannesburg, Pretoria and East London at which stations special rates apply.

Commercial Traveller's skips are collected or delivered at cartage stations at the rate of 6d. per package irrespective of weight except at Cape Town, Bloemfontein, Port Elizabeth, Durban, Johannesburg, Pretoria and East London, at which stations special rates apply.

At Cape Town, Bloemfontein, Port Elizabeth, Durban, Johannesburg, Pretoria and East London, the Administration operates express collection and delivery services and passengers travelling to these stations can arrange luggage on handing over their luggage receipt and compartment luggage to him.

LOST PROPERTY.

Lost and Unclaimed Property.—Property found at a station, in carriages or on the line, will be forwarded to the Lost Property Office and there warehoused for account of the owner or other person entitled thereto. Such property will only be given up to the claimant on production of evidence to the satisfaction of the Administration that he is the owner or person entitled to possession of such property and on payment of such charges as are laid down by the Administration.

If not claimed and removed within six months, (or in the case of property found, the property will be considered as abandoned, and may be sold by the Administration.)

If, however, the property is of a perishable nature, it may be sold at once or if it has become worthless, it may be destroyed.

Property warehoused by the Administration under this regulation is so warehoused for the sole convenience or benefit of the owner thereof or other person entitled thereto.

CUSTOMS FORMALITIES.

The following remarks relating to Customs and Immigration Laws are published for the general information of persons entering or leaving the Union.

Passengers entering or leaving the Union must declare their luggage at the border in compliance with the requirements of the Customs Department.

Apart from concessions granted to tourists, the only articles which normally are allowed free of duty are worn personal clothing and personal jewellery in reasonable quantities. Used golf clubs, travelling rugs and tennis racquets if the passenger's own personal property are not charged with duty.

Passengers entering the Union from Rhodesia must do so either at Mafeking or Beitbridge. Customs examination of the luggage of passengers entering the Union via Beitbridge will be carried out at that point. Passengers

Unieburgers wat Portugees-Oos-Afrika, die Protektoraat Betsjoanaland (insluitende die Tati Concession), Basoetoland, Swasieland, Suid- en Noord-Rhodesië, Niassaland, Oeganda, Kenia, Tanganjika, Zanzibar, Mauritius en die Belgiese Kongo tydelik besoek, kan toerispasspoorte in plaas van gewone passpoorte verkry. Hierdie toerispasspoorte is geldig vir 'n tydperk van een jaar vanaf die datum van uitreiking en kan van jaar tot jaar hernu word tot 'n totale geldigheidsduur van 5 jaar vanaf die uitreikingdatum. Die hernuingskoste is 2s. per jaar en die passpoort moet vanaf die vervaldatum hernu word. Toerispasspoorte word geldig gemaak vir die werklike gebiede waarna en waardeur die houër wil reis, en die name van ander gebiede wat daarop gedruk is, moet deurgehaal word. 'n Afsonderlike passpoort vir elke gebied wat besoek word, is nie nodig nie. Toerispasspoorte kan na uitreiking geëndosseer word ten opsigte van enleë van die gebiede waarvoor dit geldig is en waarheen die houër wil reis, selfs al was sodanige gebiede deurgehaal toe die passpoorte oorspronklik uitgereik is. Toerispasspoorte kan gebruik word vir enige aantal reise na die gebiede ten opsigte waarvoor dit uitgereik is, mits dit geldig is. Passpoorte is slegs vir vakansiedoeleindes en kort sakereise geldig, en persone wat na enige van die gebiede waarvoor 'n toerispasspoort geldig is, reis met die doel om hulle daar metterwoon te vestig of diens te aanvaar, moet gewone passpoorte uitneem.

Let Wel.—Toerispasspoorte kan nie deur persone wat na die Belgiese Kongo of 'n sakereis gaan, gebruik word nie. Toerispasspoorte kan slegs in die Unie van Suid-Afrika hernu word, en mits die houër ten tyde van die applikasie in die Unie is. Aansoek om sodanige passpoorte kan gerig word aan die Sekretaris van Binnelandse Sake, Pretoria, die Hoofimmigrasiebeampte in Kaapstad of Durban, die immigrasiebeamptes op Mafeking, Beitbrug en Komatipoort, die verkiesingsbeamptes, Johannesburg, Bloemfontein, Worcester, Kimberley, Bethal, Port Elizabeth en Oos-Londen en magistratre of spesiale vrederegters op dorpe wat nie hierin genoem word nie. Aansoek moet minstens 7 dae vooraf op vorm D.I. 46 gedoen word. Die bedrag van 5s. in kontant, poswissel of posorder en twee resente onopgeplakte identieke portrette van die applikant en sy vrou (indien sy reis) insluit. 'n Sertifikaat deur 'n magistraat, vrederegtter of kommissaris van ede ten effekte dat dit 'n ware gelykenis van die applikant is, moet op die agterkant van een portret van elke persoon verskyn.

Toerispasspoorte word nie aan Indiers of ander Asië uitgereik nie. Waar fasiliteite van hierdie aard nodig is, moet applikante aansoek doen by die beampte in Kaapstad of Durban. Toerispasspoorte word nie aan naturelle uitgereik nie, en hulle moet by aansoek doen.

Man, vrou en kinders onder 16 jaar kan in een toerispasspoort ingesluit word. Kinders van die ouderdom van 16 jaar of ouer het afsonderlike toerispasspoorte nodig. Vir 'n kind onder die ouderdom van 16 jaar wat nie in 'n Wansener twee of meer kinders saamreis, is 'n afsonderlike toerispasspoort nodig, die oudste uitgereik word waarin die jonger lede van die geselskap ingesluit is. 'n Kind onder die ouderdom van 16 jaar wat alleen na Suid- of Noord-Rhodesië reis, kan met 'n brief van sy/haar vader, moeder, wettige voogd of skoolonderwyser reis waarin die volle naam, datum en plek van geboorte van die kind en doe van die reis verrek word.

Portrette van die paspoorthouër en sy vrou, indien sy in die passpoort ingesluit is, moet deur 'n behoorlik gemaakte amptenaar aan die passpoort uitreikskantoor gegee word, en die afdruk van die stempel of seël van die uitreikskantoor moet op die portret voorkom.

Geldige toerispasspoorte, passpoorte of ander reisdokumente moet getoon word voordat kaartjies uitgereik word aan persone wat oor die grense van die Unie van Suid-Afrika reis. Passasiers wat na Suid-Rhodesië reis, moet hul toerispasspoorte, passpoorte of ander reisdokumente toon wanneer hulle daardie kolonie binnegaan. Ten einde immigrasieondersoeke te vergemaklik, moet passasiers aangeraai word om hierdie dokumente gereedlik beskikbaar te hou. Ander persone as Unie-burgers moet in besit wees van geldige nasionale passpoorte of noodreissertifikaat geëndosseer vir die lande waarheen en waardeur hulle reis. Vreemdelinge moet hul passpoorte of noodreissertifikaat deur die konsuls van die lande waarheen hulle reis, laat viseer.

Persone wat Suid-Rhodesië binnegaan.—Alle persone van 16 jaar en ouer wat Suid-Rhodesië binnegaan, moet aan die immigrasiebeampte 'n geldige passpoort of ander erkende identiteitsbewys toon wat aan hom of haar namens die Suid-Rhodesiese regering of 'n ander deur die regering van Suid-Rhodesië erkende regering uitgereik is. Die dokument moet 'n persoonlike beskrywing van die houër, die land en datum van geboorte bevat met 'n portret van die houër en sy vrou indien sy op die passpoort ingesluit is, daaraan gegee.

Die deur die Unie-owerheid uitgereikte spesiale toerispasspoort word deur die regering van Suid-Rhodesië as 'n identiteitsbewys aangeneem.

Persone wat Portugees-Oos-Afrika binnegaan.—Unieburgers wat Portugees-Oos-Afrika besoek, word vir 'n tydperk van hoogstens drie maande daarin toegelaat as hulle in besit is van die deur die Unie-owerheid uitgereikte toerispasspoort of 'n geldige Unie-passpoort wat deur die Sekretaris van Binnelandse Sake, Pretoria, of die Hoofimmigrasiebeampte in Kaapstad of Durban uitgereik is.

Houers van Britse passpoorte (ander as Unie-passpoorte of toerispasspoorte) moet 'n visum vir die Portugees gebied verkry en ook die passpoorte vir die reis daartoe laat endorseer. Sulke Britse passpoorte kan deur die Sekretaris van Binnelandse Sake, Pretoria, of die Hoofimmigrasiebeampte in Kaapstad of Durban geëndosseer word. Reiskaartjies sal nie uitgereik word nie tensy sulke passpoorte vir Portugees-Oos-Afrika geëndosseer en geëndosseer is.

Unie-passpoorte behoort vir Portugees-Oos-Afrika geëndosseer, het geen Portugees visum nodig nie as die houers daarvan slegs op besoek na daardie gebied reis, maar as die houers daarvan slegs op besoek na ander reisdokument deur Portugees-Oos-Afrika na 'n bestemming buite die grense van die Unie reis, moet 'n deurreisvisum verkry word. Die hefbare koste is 16s. 3d., of £1. 3s. 11d. indien meer as een persoon op die passpoort ingesluit is.

Persone wat na Portugees-Oos-Afrika reis om hulle daar metterwoon te vestig, moet in besit van behoorlike passpoorte wees wat deur 'n Portugees konsuler amptenaar geëndosseer moet word.

Indiers wat van die Unie na Portugees gebied reis, moet in besit wees van 'n identiteitsbewyse (waarop portrette van die houers nie nodig is nie), uitgereik deur die Kommissaris vir Immigrasie en Asië, Pretoria, of die Hoofimmigrasiebeampte in Kaapstad of Durban. Hierdie bewyse moet deur 'n Portugees konsuler amptenaar geëndosseer word.

Indiers wat na Indië of 'n Portugees-Oos-Afrikaanse hawe reis, moet in besit wees van 'n identiteitsbewys wat deur 'n Portugees konsuler amptenaar geëndosseer moet wees. Volgens reëling met die regering van Indië word 'n identiteitsbewys as 'n geldige reisdokument aangeneem en dit is nie gebruiklik om ander lande te besoek.

Persone wat Suidwes-Afrika binnegaan.—Daar is geen beperking op blankes wat van die Unie Suidwes-Afrika binnegaan nie, met uitsondering van vreemdelinge wat 'n tydelike permit nodig het en vyandelike vreemdelinge wat vooraf toestemming moet verkry.

Nie-blankes moet in besit wees van 'n permit van die Administrateur van Suidwes-Afrika of 'n amptenaar wat deur hom daartoe gemagtig is of van 'n magistraat in die Unie.

Union Nationals making temporary visits to Portuguese East Africa, the Bechuanaland Protectorate (including the Tati Concession), Basutoland, Swaziland, Southern and Northern Rhodesia, Nyasaland, Uganda, Kenya, Tanganjika, Zanzibar, Mauritius and the Belgian Congo, may obtain Tourist Passports in lieu of ordinary passports. These tourist passports are valid for a period of one year from the date of issue and can be renewed from year to year up to a total validity of five years from the date of issue. The fee for renewal is 2s. per year and the passport should be renewed from date of expiration. Tourist passports are made valid for the actual territories to which and through which the holder wishes to travel, the names of any other territories printed thereon being deleted. A separate passport is not required for each territory to be visited. Subsequent to issue tourist passports may be endorsed for any of the territories for which they are available and to which the holder desires to travel even though such territories were deleted when the passports were originally issued. Tourist passports may be used for any number of journeys to the territories for which they are available provided they are valid. They are valid for holiday purposes and short business trips only and persons proceeding to any of the territories for which a tourist passport is available for the purpose of permanent residence or to take up employment, are required to take out ordinary passports.

Note.—Tourist passports cannot be used by persons proceeding to the Belgian Congo on business. Tourist passports are only renewable in the Union of South Africa and provided the holder is in the Union at the time of application. Application for such passports may be made to the Secretary for the Interior, Pretoria, the Principal Immigration Officer at Cape Town or Durban, the Immigration Officers at Mafeking, Beit Bridge and Komatipoort, the Electoral Officers at Johannesburg, Bloemfontein, Worcester, Kimberley, Bethal, Port Elizabeth and East London, and Magistrates or Special Justices of the Peace at the towns not mentioned herein. Applications should be made at least seven days before they are required on the form D.I. 46, and should be accompanied by the fee of 5s. in the form of cash, money order or postal order, and two recent unmounted full face identical photographs of the applicant and wife (if travelling). One photograph of each person must be certified on the back by a Magistrate, Justice of the Peace or Commissioner of Oaths to the effect that it is a true likeness of the applicant.

Tourist passports are not issued to Indians or other Asiatics. Where facilities of this nature are required, applicants should apply to the Commissioner for Immigration and Asiatic Affairs at Pretoria, or to the Principal Immigration Officer at Cape Town or Durban.

Tourist passports are not issued to natives who should apply to the local representative of the Department of Native Affairs.

Husband, wife and children under 16 years of age, may be included in one tourist passport. Children 16 years of age and over require separate tourist passports. A child under 16 years of age, if travelling unaccompanied by a parent or guardian, requires a separate tourist passport. Where two or more children travel together, a tourist passport may be issued in favour of the eldest to include the younger members of the party. A child under 16 years of age travelling unaccompanied to Southern or Northern Rhodesia may travel on a letter by his/her father, mother, legal guardian or schoolmaster, giving the full name, date and place of birth of the child and the purpose of the journey.

Passports and tourist passports must have the photograph of the holder and wife, if included in the passport, affixed thereto by a duly authorised official, and such photograph must bear the impression of the seal or stamp of the office where issued.

Valid tourist passports, passports or other travel documents must be produced before tickets are issued to persons proceeding outside the Union of South Africa.

Passengers proceeding to Southern Rhodesia will be required to produce their tourist passports, passports or other travel documents on entry into that colony. To facilitate immigration examination, passengers must be advised to keep these documents readily available.

National Passports or Emergency Travel Certificates endorsed for the countries to which and through which they are travelling. Aliens must have their passports or Emergency Travel Certificates vised by the Consuls of the countries to which they are travelling.

Persons Entering Southern Rhodesia.—Any person aged 16 years and over entering Southern Rhodesia is required to produce to an immigration officer a valid passport or other recognised document of identity which is issued to him or her on behalf of the Southern Rhodesia Government, or of another Government recognised by the Government of Southern Rhodesia. The document must contain a personal description of the holder, the country and date of birth, and must have a photograph of the holder and wife, if included in the passport, attached to it.

The special tourist passport issued by the Union Authorities will be accepted by the Southern Rhodesia Government as a document of identity.

Persons Entering Portuguese East Africa.—Union nationals visiting Portuguese East Africa are admitted for a period not exceeding three months if in possession of the tourist passport issued by the Union Authorities, or a valid Union passport by the Secretary for the Interior, Pretoria, or the Principal Immigration Officer at Cape Town or Durban.

Holders of British passports (other than Union passports or tourist passports) require to obtain a visa for Portuguese territory in addition to the passport, and such visa must be endorsed for travelling thereto. Such British passports can be endorsed by the Secretary for the Interior, Pretoria, or the Principal Immigration Officers at Cape Town or Durban. Tickets will not be issued unless such passports are endorsed and visaed for Portuguese East Africa.

Union passports duly endorsed for Portuguese East Africa do not require a Portuguese visa if the holders thereof are proceeding to that territory for visiting purposes only, but if the holder of a passport, tourist passport or other travel document proceeds through Portuguese East Africa to a destination beyond the borders of the Union, a transit visa must be obtained. The fee chargeable is 16s. 3d., or, if more than one person is included in the passport, £1. 3s. 11d.

Persone proceeding to Portuguese East Africa to take up permanent residence must be in possession of proper passports, which require a visa from a Portuguese consular officer.

Indians travelling from the Union to Portuguese territory must be in possession of certificates of identity (which do not require to bear photographs of the holder) issued by the Commissioner for Immigration and Asiatic Affairs at Pretoria, or the Principal Immigration Officer at Cape Town or Durban. These certificates must be visaed by a Portuguese consular officer.

Indians travelling to India via a Portuguese consular officer. In possession of certificates of identity, and these must be visaed by a Portuguese consular officer. By arrangement with the Government of India a certificate of identity is accepted as a valid travel document, and in practice no Indian travelling to India obtains a passport unless he also intends visiting other countries.

Persons Entering South West Africa.—No restrictions are placed on the entry into South-West Africa of Europeans proceeding there from the Union, except aliens, who require a temporary permit, and enemy aliens, who require prior permission.

In the case of non-Europeans they must be in possession of a permit from the Administrator of South West Africa, or some officer authorised thereto by him or from a magistrate in the Union.

Stasies, <i>Sylyne</i> en Stopplekke en Tafels waar aangehoon.		Bladsy.	Stasies, <i>Sylyne</i> en Stopplekke en Tafels waar aangehoon.		Bladsy.
Stations, <i>Sidings</i> and <i>Stopping Places</i> and Tables where shown.		Page.	Stations, <i>Sidings</i> and <i>Stopping Places</i> and Tables where shown.		Page.
Amalia.....	T. Welverdiend-Pudimoe....	119			
Amandas.....	R. Shamva-Salisbury.....	154			
Amandel.....	C.P. Lady Grey-Burghersdorp.	95			
Amanzimtoti....	N. Durban-Port Shepstone...	64-69			
Amasango.....	C.P. Aliwal North-Burghersdorp	95			
Amatikulu.....	N. Durban-Gollet.....	76, 77			
Amatongas.....	P.E.A. Salisbury-Beira.....	150			
Amberdale.....	C.P. East London-Stormberg..	96, 97			
Ambleside.....	T. Machadodorp-Breyten.....	46, 47			
America.....	O.F.S. Germiston-Bloemfontein..	88, 91			
Amersfoort....	T. Bethal-Volksrust.....	48			
Amherst.....	C.P. Fort Beaufort-Seymour..	106			
Ancona.....	O.F.S. Bultfontein-Vierfontein..	93			
Anerley.....	N. See/Sien Southport.....	64-69			
Angelo.....	T. Germiston-Springs.....	31, 49			
	Germiston-Bethal.....	46, 47			
Angikatali.....	N. Chailey-Mount Alida.....	55			
Anglers.....	T. Langlaagte-Vereeniging...	84, 85			
Angus.....	T. Germiston-Vereeniging...	86			
	Germiston-Bloemfontein..	88, 91			
Annandale.....	O.F.S. Bethlehem-Ladysmith.....	82, 83			
Antenior.....	R. West Nicholson-Bulawayo	151			
Anthra.....	T. Piet Rotief-Ermelo.....	46, 47			
Antioch.....	N. Port Shepstone-Harding..	70			
Antieskraai....	C.P. Kaapstad-Beaufort West.	129, 130			
Antonie.....	C.P. Oudtshoorn-Klipplaat....	116, 117			
Anzac.....	T. Springs-Johannesburg.....	31			
Apex.....	T. Springs-Johannesburg.....	31			
	Witbank-Germiston.....	49			
	Johannesburg-Bethal....	46, 47			
	Molteno-Jamestown.....	98			
Aprilskraal....	C.P. Kroonstad-Klerksdorp....	93			
Arabian.....	O.F.S. Windhoek-Walvisbaai....	147, 147			
Arandis.....	S.W.A. Addo-Kirkwood.....	106			
Aranmor.....	C.P. Pienaarstevier-Marble Hall	37			
Ardeer.....	T. Salisbury-Zawi.....	154			
Arden.....	R. Witbank-Germiston.....	49			
Argent.....	R. Salisbury-Sinoia.....	154			
Argo.....	R. De Aar-Windhoek.....	146, 147			
Ariamsvlei....	S.W.A. Kimberley-Lohathla.....	123			
Ariesfontein..	C.P. De Aar-Windhoek.....	146, 147			
Aris.....	S.W.A. Klerksdorp-Warrenton...	120, 121			
Ariston.....	T. Klerksdorp-Vierfontein..	93			
	Kroonstad-Bethlehem....	82, 83			
Arlington.....	O.F.S. Arlington-Senekal.....	87			
	Arlington-Wotwehoek....	87			
	Calitzdorp-Oudtshoorn...	113			
Armoed.....	C.P. Richmond-Thornville....	57			
Arnold's Hill..	N. East London-Blaney.....	99-104			
Arnoldton.....	C.P. E. London-Springfontein.	96, 97			
	E. London-Port Elizabeth	105			
	Pretoria-Komatipoort....	40, 41			
Arnot.....	T. Mafeking-Bulawayo.....	124, 127			
Artesia.....	B.P. Rustenburg-Middelwit....	36			
Arthursview....	T. Cape Town-Worcester....	128, 131			
Artois.....	C.P. Bloemfontein-Naauwpoort	89, 90			
Arundel.....	C.P. De Aar-Windhoek.....	146, 147			
Asab.....	S.W.A. Lydenburg-Belfast.....	45			
Asbes.....	T. Luderitz-Seeheim.....	148			
Asbospan.....	S.W.A. Vrede-Standerton.....	48			
Ascent.....	O.F.S. Durban-Pietermaritzburg.	60-63			
Ashburton....	N. Mossel Bay-Worcester....	12, 13			
Ashton.....	C.P. Avontuur-Humansdorp....	112			
Assegaiibosch	C.P. De Aar-Kimberley.....	125, 126			
Athens.....	C.P. Port Alfred-Alicedale....	107			
Atherstone....	C.P. Cape Flats/Kaapse Vlakte	138			
Athlone.....	C.P. Kroonstad-Klerksdorp....	93			
Attie.....	O.F.S. Windhoek-Walvis Bay..	146, 147			
Aukas.....	S.W.A. Luderitz-Seeheim.....	148			
Aus.....	S.W.A. De Aar-S.W.A.....	25, 26			
	Luderitz-Seeheim.....	148			
Aus Nek.....	S.W.A. Johannesburg-Welgedacht	31			
Ausweiche....	S.W.A. Shamva-Salisbury.....	154			
Avenue.....	T. Durban-Maidstone.....	78-80			
Avulin.....	N. Tsumeb-Usakos.....	149			
Avoca.....	S.W.A. Salisbury-Zawi.....	154			
Avond.....	R. Touws River-Ladysmith..	145			
Avondale.....	C.P. Avontuur-Port Elizabeth.	112			
Avondrusi....	C.P. Avontuur-Port Elizabeth.	112			
Avontuur....	C.P. Avontuur-Port Elizabeth.	112			

For Road Motor Services, see pages 219 to 385

Padmotordienste op bladsy 219 tot 385.

B

Baanbreker.....	T. Breyten-Johannesburg...	46, 47
Baarboon.....	C.P. Barkly Bridge-Alexandria	107
Baartman.....	C.P. De Aar-Kimberley.....	125, 126
Baccata.....	T. Welverdiend-Pudimoe....	119
Baddaford.....	C.P. Fort Beaufort-Seymour...	106
Baudeley.....	R. Salisbury-Beira.....	150
Badenhorst....	C.P. Mosse Bay-Worcester....	12, 13
Bad Hope.....	C.P. Kimberley-Lohathla.....	123
Badshoogte....	C.P. Calitzdorp-Oudtshoorn...	113
Badza.....	R. Port Victoria-Gwelo.....	151
Bafac.....	N. Richmond-Thornville....	57
Baiden.....	C.P. Kokstad-Franklin.....	55
Bailey.....	C.P. East London-Stormberg..	96, 97
Bakenskop....	C.P. Belmont-Douglas.....	123
Balaka.....	NY. Blantyre-Satima.....	155
Balfour North/		
-Noord.....	T. Pretoria-Durban.....	10
	Pretoria-Durban.....	50, 53
	Bethlehem-Balfour-Noord	81
	Durban Ladysmith.....	51, 52
Balgowan.....	N. West Nicholson-Bulawayo	151
Balla Balla....	R. Ladysmith-Volksrust....	50, 53
Ballengeich....	N. Pretoria-Komatipoort....	40, 41
Balmoral.....	T. Aliwal North-Barkly East	95
Bamboeskloof..	C.P. Mquassi-Vermaas.....	122
Bamboesspruit	T. Rosmead-Stormberg.....	96, 97
Bamboo.....	C.P. Rosmead-Stormberg.....	108, 109
Bandolierkop	T. Pietersburg-Beitbridge..	34, 35
Bandula.....	P.E.A. Salisbury-Beira.....	150
Bangor.....	C.P. Rosmead-De Aar.....	108, 109
Bangula.....	N.Y. Beira-Salima.....	155
Bank.....	T. Johannesburg-Warrenton..	120, 121
	Johannesburg-Pudimoe....	119
	Johannesb'g-Midway-Bank	48
	Sinoia-Salisbury.....	154
Banket.....	R. Shabant-Gwelo.....	151
Bannockburn..	R. Cape Town-Beaufort West	128, 131
Bantams.....	C.P. Pretoria-Pyramid.....	32, 33
Bantule.....	T. Pietersburg-Beitbridge..	34, 35
Baobab.....	T. Welverdiend-Pudimoe....	119
Barberspan....	T. Barberton-Kaapmuiden...	39
Barberton....	T. Bloemfontein-Lynchfield..	92
Barden.....	O.F.S. Bloemfontein-Bethlehem.	82, 83
	Bloemfontein-Aliwal-	
	Noord.....	95
Bareflats.....	O.F.S. Bloemfontein-Kimberley..	94
Barendskraal..	C.P. Graaff-Reinet-Rosmead...	114, 115
Barkly Bridge/		
-brug.....	C.P. Pretoria-Port Elizabeth..	7
	Kaapstad-Port Elizabeth.	14
	Port Elizabeth-Durban...	18
	Port Elizabeth-Rhodesia..	22
	Port Elizabeth-E. London..	105
	Port Elizabeth-De Aar...	108, 109
	Alexandria-Barkly Bridge.	107
Barkly East/-		
Oos.....	C.P. Aliwal-Noord-Barkly-Oos.	95
Barkly West/		
-Wes.....	C.P. Kimberley-Lohathla.....	123
Barnard.....	C.P. Beaufort West-De Aar...	129, 130
Barnes.....	O.F.S. Bloemfontein-Bethlehem..	82, 83
Baroda.....	C.P. Cookhouse-Rosmead.....	108, 109
Barracks.....	T. Pretoria-Pyramid.....	32, 33
	Pretoria-Cordellos.....	38
	Port Elizabeth-Klipplaat	114-117
Barroe.....	C.P. Worcester-Mosselbaai....	12, 13
Bartlesfontein	C.P. Worcester-Mosselbaai....	12, 13

Stasies, Sylyne en Stopplekke en Tafels waar aangetoon.		Bladsy.	Stasies, Sylyne en Stopplekke en Tafels waar aangetoon.		Bladsy.		
Stations, Sidings and Stopping Places and Tables where shown.		Page.	Stations, Sidings and Stopping Places and Tables where shown.		Page.		
<i>Bashee</i>	C.P.	Umtata-Amabele.....	99	<i>Berseba</i>	T.	Coligny-Pudimoe.....	119
<i>Bastkloof</i>	T.	Komatipoort-Zoekmakaar	31	<i>Besempan</i>	O.F.S.	Bultfontein-Vierfontein...	93
<i>Bathoen</i>	B.P.	Mafeking-Bulawayo.....	124, 127	<i>Besters</i>	N.	Ladysmith-Bethlehem...	82, 83
<i>Bathurst</i>	C.P.	Port Alfred-Alicedale.....	107	<i>Bethal</i>	T.	Breyten-Johannesburg...	46, 47
<i>Batoka</i>	R.	Victoria Falls-Broken Hill	152, 153			Bethal-Volksrust.....	48
<i>Battery</i>	T.	Mafeking-Johannesburg...	118	<i>Bethesda Road/</i>			
<i>Battlefields</i>	R.	Bulawayo-Salisbury.....	150	<i>-weg</i>	C.P.	Graaff-Reinet-Rosmead...	114, 115
<i>Baviaans</i>	C.P.	Cape Town-Beaufort West	128, 131			Pretoria-Mosselbaai.....	6
<i>Bazelys</i>	N.	Durban-Port Shepstone...	64-69	<i>Bethlehem</i>	O.F.S.	Ladysmith-Bloemfontein...	82, 83
<i>Beach Terminus</i>	N.	Port Shepstone-Harding..	70			Durban-S.W.A.....	25, 26
<i>Beaconsfield</i>	C.P.	Kimberley-Bloemfontein...	94			Cape Town-Durban.....	17
		De Aar-Kimberley.....	125, 126			Port Elizabeth-Durban...	18
<i>Beaufort West/</i>						Oos-Londen-Durban.....	19
<i>-Wes</i>	C.P.	Pretoria-Cape Town.....	3, 4, 5	<i>Bethulie</i>	O.F.S.	Bethlehem-Frankfort.....	81
		Cape Town-Port Elizabeth	14			E. London-Springfontein...	96, 97
		Kaapstad-Oos-Londen....	15, 16			Pretoria-Oos-Londen.....	9
		Cape Town-Durban.....	17			East London-Durban....	19
		Cape Town-Rhodesia....	21	<i>Bettiesrus</i>	O.F.S.	Arlington-Wolwehoek...	87
		Cape Town-S.W.A.....	25, 26	<i>Beyersburg</i>	C.P.	Carnarvon-Hutchinson...	145
		Cape Town-De Aar.....	129, 130	<i>Bezuidenhoutsrus</i>	T.	Oogies-Van Dyksdrif....	49
<i>Bedford</i>	C.P.	Blaney-Cookhouse.....	105	<i>Biala</i>	N.	Durban-Gollel.....	76, 77
		Cape Town-East London...	15	<i>Biddulph</i>	O.F.S.	Marquard-Arlington....	87
<i>Bedlane</i>	N.	Empangeni-Nkwalini....	76	<i>Bierspruit</i>	T.	Middelwit-Rustenburg...	36
<i>Beechwick</i>	T.	Germiston-Volksrust....	50, 53	<i>Biesjeslaagte</i>	C.P.	Carnarvon-Calvinia....	145
<i>Beerley</i>	C.P.	Lady Grey-Burghersdorp...	95	<i>Biesjespoort</i>	C.P.	Beaufort West-De Aar...	129, 130
<i>Beeshoek</i>	C.P.	Kimberley-Lohathla....	123	<i>Bilila</i>	N.Y.	Beira-Salima.....	155
<i>Beestekraal</i>	T.	Beestekraal-Brits.....	36	<i>Billson</i>	C.P.	Avontuur-Port Elizabeth...	112
<i>Beestekraalnek</i>	O.F.S.	Zastron-Burgersdorp....	95	<i>Bindura</i>	R.	Shamva-Salisbury.....	154
<i>Beesteput</i>	T.	Welverdiend-Pudimoe....	119	<i>Bingley</i>	T.	Pienaarsrivier-Marble Hall	37
<i>Behrshoek</i>	C.P.	De Aar-Kimberley.....	125, 126	<i>Birchleigh</i>	T.	Pretoria-Germiston....	27, 29
<i>Beira</i>	P.E.A.	Pretoria-Beira.....	20	<i>Birdfield</i>	C.P.	Klaver-Graafwater.....	143
		Cape Town-Beira.....	21	<i>Birds River</i>	C.P.	Sterkstroom-Maclear....	98
		Port Elizabeth-Beira....	22	<i>Bisley</i>	N.	Durban-Pietermaritzburg...	60-63
		East London-Beira.....	23			Pietermaritzburg-Richmond...	57
		Durban-Beira.....	24	<i>Bitterfontein</i>	C.P.	Klaver-Bitterfontein....	143
		Beira-Blantyre.....	155	<i>Bityi</i>	C.P.	Umtata-Amabele.....	99
		Bulawayo-Beira.....	150	<i>Blaauwbosch</i>	C.P.	Rosmead-Hofmeyr.....	106
		Pietersburg-Beitbridge...	34, 35			Rosmead-Stormberg....	108, 109
<i>Beitbridge</i>	R.	Bloemfontein-Naauwpoort	89, 90	<i>Blaauwkop</i>	T.	Bethal-Volksrust.....	48
<i>Bekkersfontein</i>	O.F.S.	Salisbury-Beira.....	150	<i>Blaauwkrantz</i>	C.P.	Port Alfred-Alicedale....	107
<i>Belas</i>	P.E.A.	Salisbury-Komatipoort...	11, 40, 41	<i>Blaauwater</i>	C.P.	Graaff-Reinet-Rosmead...	114, 115
<i>Belfast</i>	T.	Lydenburg-Belfast.....	45	<i>Blackburn</i>	N.	Eshowe-Gingindhlovu....	77
		Greytown-Pietermaritzburg	50	<i>Blackheath</i>	C.P.	Cape Town-Stellenbosch..	140, 141
<i>Belfort</i>	N.	Durban-Pinetown.....	60-63	<i>Blackhill</i>	T.	Witbank-Germiston....	49
<i>Belhar</i>	N.	Koffiefontein-Springfontein	3-5	<i>Blaney</i>	C.P.	Pretoria-East London....	9
<i>Bellum</i>	O.F.S.	Pretoria-Cape Town.....	14			East London-S.W.A.....	25, 26
<i>Bellville</i>	C.P.	Kaapstad-Port Elizabeth...	15, 16			Kaapstad-Oos-Londen....	15, 16
		Cape Town-East London...	17			East London-Rhodesia....	23
		Kaapstad-Durban.....	21			East London-Durban....	19
		Cape Town-Rhodesia....	140, 141			Oos-Londen-Umtata....	96, 99
		Kaapstad-Strand.....	143	<i>Blantyre</i>	N.Y.	E. London-Springfontein...	100-104
		Cape Town-Malmesbury..	132-137			Port Elizabeth-E. London...	105
		Kaapstad-Kraaifontein...	142	<i>Bleakmoor</i>	C.P.	Beira-Blantyre.....	155
		Cape Town-Saldanha....	125, 126	<i>Blesbok</i>	C.P.	Blantyre-Salima.....	155
<i>Belmont</i>	C.P.	De Aar-Kimberley.....	4, 5			Umtata-Amabele.....	99
		Pretoria-Cape Town....	123	<i>Bleshoender</i>	C.P.	Rosmead-Stormberg....	96, 97
		Douglas-Belmont.....	100-105			Rosmead-Stormberg....	108, 109
<i>Belstone</i>	C.P.	E. London-Kingwilliamstn	156	<i>Bleskop</i>	T.	George-Knysna.....	113
<i>Beluluane</i>	P.E.A.	Lourenco Marques-Goba..	113	<i>Bletterman</i>	C.P.	Rustenburg-Pretoria....	36
<i>Belvidere</i>	C.P.	George-Knysna.....	150			De Aar-Naauwpoort....	89, 90
<i>Bembesi</i>	R.	Bulawayo-Gwelo.....	150	<i>Blikhuis</i>	C.P.	Port Elizabeth-De Aar...	108, 109
<i>Bengo</i>	R.	Bulawayo-Beira.....	31	<i>Blinkklip</i>	C.P.	Porterville-Hermon....	144
<i>Benoni</i>	T.	Springs-Johannesburg...	49	<i>Bloedrivier</i>	N.	Kimberley-Lohathla....	123
		Germiston-Witbank.....	46, 47	<i>Bloemfontein</i>	O.F.S.	Vryheid-Glencoe.....	46, 47
<i>Benoudheid</i>	O.F.S.	Germiston-Bethal-Breyten	94			Pretoria-Kaapstad.....	3
<i>Berea Road/-weg</i>	N.	Kimberley-Bloemfontein..	51, 52			Pretoria-Mosselbaai....	6
		Germiston-Durban.....	60-63			Pretoria-Port Elizabeth..	7
		Durban-Pinetown.....	59			Pretoria-Port Alfred....	8
		Durban-Cato Ridge....	64-69			Pretoria-Oos-Londen....	9
		Durban-Port Shepstone..	71-75			Cape Town-Durban.....	17
		Durban-Wests.....	40, 41			Port Elizabeth-Durban...	18
<i>Bergendal</i>	T.	Pretoria-Komatipoort...	146, 147			Oos-Londen-Durban....	19
<i>Bergland</i>	S.W.A.	De Aar-Windhoek.....	45			Port Elizabeth-Rhodesia..	22
<i>Bergpunt</i>	T.	Lydenburg-Steelpoort....	142			East London-Rhodesia....	23
<i>Bergrivier</i>	C.P.	Kaapstad-Saldanha.....	81			O.V.S.-S.W.A.....	25, 26
<i>Bergsig</i>	T.	Frankfort-Balfour North...	58			Ladysmith-Bloemfontein...	82, 83
<i>Bergville</i>	N.	Bergville-Ennersdale....	96, 97			Bloemfontein-Lynchfield..	92
<i>Berlin</i>	C.P.	East London-Blaney.....	100-104			Bloemfontein-Pretoria...	88, 91
		Oos-Londen-Springfontein	105			Bloemfontein-De Aar....	89, 90
		E. London-Port Elizabeth	99				
<i>Berouw</i>	N.	Oos-Londen-Umtata.....	58				
		Utrecht-Newcastle.....					

Stasies, <i>Sylyne</i> en <i>Stopplekke</i> en Tafels waar aangetoon.		Bladsy.	Stasies, <i>Sylyne</i> en <i>Stopplekke</i> en Tafels waar aangetoon.		Bladsy.		
Stations, <i>Sidings</i> and <i>Stopping Places</i> and Tables where shown.		Page.	Stations, <i>Sidings</i> and <i>Stopping Places</i> and Tables where shown.		Page.		
Bloemfontein	O.F.S.	Bloemfontein-Kimberley...	94	Bowkers Park...	C.P.	Tarkastad-Queenstown...	98
		Bloemfontein-Wepener...	95			East London-Stormberg...	96, 97
Bloemhof	T.	Johannesburg-Warrenton...	120, 121	Bowwood	R.	Victoria Falls-Broken Hill	152, 153
Bloemsmond	C.P.	Upington-Kakamas...	148	Braamfontein	T.	Johannesburg-Randfontein	31
Bloemspruit	O.F.S.	Bloemfontein-Lynchfield...	92	Braamfontein	I.	Johannesburg-Vereeniging	84, 85
		Bloemfontein-Bethlehem...	82, 83			Johannesburg-Warrenton...	120, 121
		Bloemfontein-Wepener...	95			Johannesburg-Midway-Bank	48
Blossoms	C.P.	Oudtshoorn-Mossel Bay...	116, 117	Braamspruit	C.P.	Johannesburg-Pudimoe...	119
Blouysfer	C.P.	Calvinia-Hutchinson...	145			Johannesburg-Mafeking...	118
Bloutoring	C.P.	Touws River-Ladismith...	145	Brackemel	C.P.	Lady Grey-Aliwal-Noord...	95
Bluecliff	C.P.	Port Elizabeth-Klipplaat...	114-117			Cape Town-Kraaifontein...	139
		Kaapstad-Port Elizabeth...	12, 13			Cape Town-Klaver...	143
Blydschap	O.F.S.	Bethlehem-Balfour North...	81	Braemar	N.	Umzinto-Ixopo...	70
Boane	P.E.A.	Lourenco Marques-Goba...	156	Braeside	N.	Ladysmith-Durban...	51, 52
Bobberts	O.F.S.	Marquard-Arlington...	87	Brakbosch	C.P.	De Aar-Upington...	146, 147
Bobos	S.W.A.	Tsumeb-Usakos...	149	Brakfontein	O.F.S.	Koffiefontein-Springfontein	94
Bobult	S.W.A.	Usakos-Otavi...	149	Brakpan	T.	Springs-Johannesburg...	31
Bodenhausen	S.W.A.	Windhoek-Gobabis...	148			Germiston-Bethal...	46, 47
Bodenstein	T.	Welverdiend-Coligny...	119	Brakpoort	C.P.	Beaufort West-De Aar...	129, 130
Bodker	C.P.	Patentie-Gamtoos...	112	Brakwal	N.	Ladysmith-Bethlehem...	82, 83
Boekenhout	T.	Pietersburg-Pretoria...	34, 35	Brakwater	S.W.A.	Windhoek-Walvisbaai...	146, 147
Boesmanskop	O.F.S.	Zastron-Bloemfontein...	95	Bram Nek	C.P.	Qamata-Queenstown...	99
Boesmanspoort	C.P.	Port Elizabeth-Alicedale...	108, 109	Brand	C.P.	De Aar-Prieska...	146, 147
Bog Farm	C.P.	Avontuur-Port Elizabeth...	112	Brandboontjes	T.	Komatipoort-Zoekmakaar	31
Boksburg	T.	Germiston-Springs...	31	Brandenburg	C.P.	Klaver-Cape Town...	143
		Witbank-Germiston...	49			Germiston-Bloemfontein...	88, 91
		Johannesburg-Bethal...	46, 47	Brandfort	O.F.S.	Wolwehoek-Arlington...	87
Boksburg East/-Oos	T.	Germiston-Springs...	31	Brandhoek	O.F.S.	Bredasdorp-Cape Town...	142
		Witbank-Germiston...	49	Bredasdorp	C.P.	Ladysmith-Bethlehem...	82, 83
		Johannesburg-Bethal...	46, 47	Breëdal	O.F.S.	Cape Town-Worcester...	128-137
		De Aar-Upington...	146, 147	Breërivier	C.P.	Johannesburg-Mafeking...	118
Bokspits	C.P.	Bethlehem-Balfour-Noord...	81	Breetsvele	T.	Vryheid-Piet Retief...	46, 47
Bolivia	O.F.S.	Qamata-Queenstown...	99	Breitenstein	T.	George-Knysna...	113
Bolotwa	C.P.	East London-Springfont'n	96, 97	Brenton	C.P.	Ermelo-Johannesburg...	46, 47
Bombani	C.P.	Port Shepstone-Harding...	70	Breyten	T.	Durban-Maidstone...	78-80
Bomela	N.	Pietersburg-Pretoria...	34, 35	Briardene	N.	Bloemfontein-Ladysmith...	82, 83
Bon Accord	T.	Pretoria-Pyramid...	32, 33	Brindisi Road	O.F.S.	Hofmeyr-Rosmead...	106
		Klerksdorp-Ottosdal...	122	Brine	C.P.	Rustenburg-Pretoria...	36
Bonanza	T.	Mafeking-Bulawayo...	124, 127	Brits	T.	De Aar-Prieska...	146, 147
Bonapitsi	B.P.	Prince Alfred Hamlet Beh.	144	Britstown	C.P.	De Aar-S.W.A.	25, 26
Bon Chretien	C.P.	Port Shepstone-Harding...	70			Beaufort West-De Aar...	129, 130
Bongwan	N.	Mossel Bay-Worcester...	12, 13	Britsville	C.P.	Rustenburg-Pretoria...	36
Bonnievale	C.P.	Worcester-Mossel Bay...	12, 13	Brits-Wes	T.	Klerksdorp-Warrenton...	120, 121
Bontebokskloof	C.P.	Port Shepstone-Harding...	70	Britten	T.	Belmont-Douglas...	123
Booker	N.	Vryheid-Hlobane...	46, 47	Broadwaters	C.P.	Pretoria-Lourenco Marques	40, 41
Boomlager	N.	Mafeking-Johannesburg...	118	Bromham	T.	De Aar-Prieska...	146, 147
Boons	T.	Middelburg-Stoffberg...	45	Broken Dam	C.P.	Pretoria-Rhodesia...	20
Boord	T.	Durban-Cato Ridge...	59	Broken Hill	R.	Cape Town-Rhodesia...	21
Booth	N.	Germiston-Booyens...	31			Port Elizabeth-Rhodesia...	22
Booyens	T.	Pimville-Faraday...	31			East London-Rhodesia...	23
		Kimberley-Mafeking...	125, 126			Durban-Rhodesia...	24
Border	C.P.	Beira-Salima...	155	Bromley	R.	Victoria Falls-Broken Hill	152, 153
Borber	N.Y.	Kimberley-Lohathla...	123	Brondal	T.	Salisbury-Beira...	150
Borrelskop	C.P.	Somerset East-Cookhouse...	106	Bronkhorstspuit	T.	Nelspruit-Graskop...	39
Bosberg	C.P.	Pietersburg-Beitbridge...	34, 35	Brooklands	T.	Pretoria-Komatipoort...	40, 41
Bosbull	T.	Ladysmith-Volksrust...	50, 53	Broomcliffe	N.	Nelspruit-Graskop...	39
Boscobello	N.	Rustenburg-Middelwit...	36	Broomfield	N.	Weenen Branch...	57
Boshhoek	T.	Durban-Ladysmith...	51, 52	Broosterlea	C.P.	Durban-Ladysmith...	51, 52
Boshoffs Road/weg	N.	Coligny-Pudimoe...	119	Brow	C.P.	Molteno-Jamestown...	98
Bosjes	T.	Johannesburg-Warrenton...	120, 121	Browdale	R.	Klipplaat-Mossel Bay...	116, 117
Boskop	T.	Johannesburg-Warrenton...	120, 121	Brughalt	O.F.S.	Fort Victoria-Gwelo...	151
Boskuil	T.	Mafeking-Bulawayo...	124, 127	Bruinklip	C.P.	Zastron-Burghersdorp...	95
Bosoli	B.P.	Lydenburg-Belfast...	34, 35	Brukkaros	S.W.A.	Port Elizabeth-Avontuur...	112
Bosoord	T.	Pretoria-Pietersburg...	88, 91	Bruilpoort	C.P.	De Aar-Windhoek...	146, 147
Bosplaas	T.	Germiston-Bloemfontein...	88, 91	Brussels	C.P.	De Aar-Upington...	146, 147
Bosrand	O.F.S.	Bloemfontein-Kimberley...	88, 91	Brussels	C.P.	Kimberley-Vryburg...	125, 126
Bosvark	O.F.S.	Cape Town-Beaufort West...	129, 130	Bruyns Hill	N.	Schreuders-Bruyns Hill...	56
Boteland	C.P.	Cape Town-Worcester...	128-137	Buchholzbrunn	S.W.A.	Luderitz-Seeheim...	148
Botha	C.P.	Durban-Pietermaritzburg...	60-63	Buckingham	T.	Lichtenburg-Welverdiend...	119
Botha's Hill	N.	Ladysmith-Durban...	51, 52	Buda	R.	Victoria Falls-Bulwayo...	152, 153
		Kroonstad-Bultfontein...	93	Buffalo Harbour	C.P.	See/Sien East London...	
Bothaville	O.F.S.	Caledon-Cape Town...	142	Buffeljagtsrivier	C.P.	Mossel Bay-Worcester...	12, 13
Botrivier	C.P.	Durban-Ladysmith...	51, 52	Buffelshoek	T.	Mafeking-Johannesburg...	118
Boughton	N.	Pretoria-L. Marques...	40, 41	Buhrmannskop	T.	Ermelo-Breyten...	46, 47
Boulders	T.	Pietersburg-Marble Hall...	37			Ermelo-Lothair...	48
Bourke	T.	Sakrivier-Kotjieskolk...	145	Buiskop	T.	Pietersburg-Pretoria...	34, 35
Bovendam	C.P.	Alexandria-Barkly Bridge...	107	Buitenzorg	T.	Bethal-Volksrust...	48
Bowens	C.P.	Pretoria-East London...	9	Bulawayo	R.	Pretoria-Rhodesia...	20
Bowkers Park	C.P.	Kaapstad-Oos-Londen...	16			Bulawayo-S.W.A.	25, 26
		East London-Durban...	19			Cape Town-Rhodesia...	21
		East London-Rhodesia...	23				

Stasies, <i>Sylyne</i> en <i>Stopplekke</i> en Tafels waar aangetoon.		Bladsy.	Stasies, <i>Sylyne</i> en <i>Stopplekke</i> en Tafels waar aangetoon.		Bladsy.
Stations, <i>Sidings</i> and <i>Stopping Places</i> and Tables where shown.		Page.	Stations, <i>Sidings</i> and <i>Stopping Places</i> and Tables where shown.		Page.
Bulawayo....	R.	Port Elizabeth-Rhodesia.	22		
		East London-Rhodesia...	23		
		Durban-Rhodesia.....	24		
		Kimberley-Bulawayo....	124-127		
Bulawayo.....	R.	Bulawayo-Beira.....	150		
		Bulawayo-Broken Hill..	152, 153		
		Bulawayo-West Nicholson	151		
Bultfontein..	O.F.S.	Bultfontein-Bothaville....	93		
Bultkop.....	T.	Lydenburg-Belfast.....	45		
Bulwer.....	N.	Underberg-Donnybrook..	55		
Burgerreg.....	T.	Rustenburg-Middelwit...	36		
Burgersfort.....	T.	Belfast-Steelpoort.....	45		
Burgerspan.....	T.	Ermelo-Lothair.....	48		
Burgerville Road/ -weg.....	C.P.	Naauwpoort-De Aar.....	89, 90		
		Port Elizabeth-De Aar...	108, 109		
Burghers.....	C.P.	Klaver-Cape Town.....	143		
Burghersdorp	C.P.	Pretoria-East London....	9		
		Oos-Londen-Durban....	19		
		Oos-Londen-Rhodesia....	23		
		Oos-Londen-Springfontein	96, 97		
		Aliwal North-Burghersdorp	95		
Bushlands.....	N.	Durban-Gollet.....	76, 77		
Bushmans River/ -rivier.....	C.P.	Port Elizabeth-Cookhouse	108, 109		
Bush Tick.....	R.	West Nicholson-Bulawayo	151		
Butterworth..	C.P.	Umtata-Amabele.....	99		
Burmansdrift...	T.	Johannesburg-Mafeking..	118		
Bwana M'Kubwa.	R.	Bulawayo-Sakania.....	152, 153		
For Road Motor Services, see pages 219 to 385.					
Padmotordienste op bladsye 219 tot 385.					
				C	
		<i>Cabrierie</i>	O.F.S.	Maseru-Marseilles.....	81
		<i>Cachet</i>	T.	Johannesburg-Warrenton..	120, 121
				Fochville-Potchefstroom..	122
		<i>Cafumpe</i>	P.E.A.	Bulawayo-Beira.....	150
		<i>Caia</i>	P.E.A.	Beira-Blantyre.....	155
		<i>Cairn</i>	T.	Pretoria-Lourenco Marques	40, 41
		<i>Calais</i>	O.F.S.	Dover-Parys.....	93
		<i>Cala Road/-weg</i>			
		<i>Caledon</i>	C.P.	Sterkstroom-Maclear.....	98
		<i>Caledonian</i>	C.P.	Caledon-Cave Town.....	142
		<i>Calitzdorp</i>	T.	Barberton-Kaapmuiden..	39
		<i>Calvinia</i>	C.P.	Calitzdorp-Oudtshoorn...	113
		<i>Cambridge</i>	C.P.	Carnarvon-Calvinia.....	145
				East London-Blaney....	99-104
				E. London-Springfontein..	96, 97
				Port Elizabeth-E. London	105
		<i>Cambwell</i>	C.P.	Lady Grey-Aliwal North..	95
		<i>Camden</i>	T.	Piet Retief-Ermelo.....	46, 47
		<i>Camel ford</i>	T.	Klerksdorp-Warrenton...	120, 121
		<i>Camfer</i>	C.P.	Oudtshoorn-Mossel Bay...	116, 117
		<i>Camp</i>	C.P.	E. London-Queenstown...	96, 97
		<i>Camperdown</i>	N.	Durban-Pietermaritzburg..	60-63
		<i>Campo de Corridas</i>	P.E.A.	L. Marques-Villa Luiza...	157
		<i>Camp Street</i>	T.	Hercules-Magaliesburg...	38
		<i>Candover</i>	N.	Durban-Gollet.....	76, 77
		<i>Canelands</i>	N.	Durban Gollet.....	76-80
		<i>Canfield</i>	C.P.	Aliwal North-Burghersdorp	95
		<i>Cannonhead</i>	C.P.	Cape Town-Graafwater...	143
		<i>Cape Town</i>	C.P.	Cape Town-Pretoria.....	3-5
				Cape Town-Mossel Bay...	12, 13
				Cape Town-P. Elizabeth..	14
				Cape Town-East London..	15, 16
				Cape Town-Durban.....	17
				Cape Town-Rhodesia.....	21
				Cape Town-S.W.A.....	25, 26
				Cape Town-De Aar.....	128, 131
				Cape Town-Strand.....	140, 141
				Cape Town-Klaver.....	143
				Cape Town-Worcester....	132-137
				Cape Town-Simonstown..	138
				Cape Town-Kuilsrivier...	139
				Cape Town-Saldanha.....	142
				Cape Town-Caledon-	
				Bredasdorp.....	142
		<i>Carbon</i>	O.F.S.	Koffiefontein-Springfontein	94
		<i>Carisbrooke</i>	N.	Ixopo-Madonela.....	70
		<i>Carlschew</i>	T.	Breyten-Machadodorp....	46, 47
		<i>Carlsrust</i>	C.P.	Tarkastad-Queenstown...	98
		<i>Carlton</i>	C.P.	Naauwpoort-Rosmead....	108, 109
		<i>Carnarvon</i>	C.P.	Carnarvon-Hutchinson...	145
		<i>Carolina</i>	T.	Machadodorp-Breyten....	46, 47
		<i>Carolus</i>	C.P.	Naauwpoort-De Aar.....	89, 90
				Port Elizabeth-De Aar...	108, 109
		<i>Carrickmore</i>	C.P.	East London-Stormberg..	96, 97
		<i>Cart Hill</i>	N.	Donnybrook-Umzinto....	70
		<i>Castor</i>	O.F.S.	Wepener-Bloemfontein...	95
		<i>Cathcart</i>	C.P.	East London-Queenstown.	96, 97
				Pretoria-East London....	9
				Kaapstad-Oos-Londen....	16
				East London-Durban....	19
				East London-Rhodesia...	23
		<i>Cato Ridge</i> ...	N.	Durban-Pietermaritzburg.	60-63
				Durban-Cato Ridge.....	59
				Germiston-Durban.....	51, 52
		<i>Cattleton</i>	T.	Komatipoort-Zoekmakaar	31
		<i>Causeway</i>	T.	Zebediela-Naboomspruit..	37
		<i>Cavan</i>	N.	Utrecht-Newcastle.....	58
		<i>Cavendish</i>	N.	Durban-Cato Ridge.....	59
		<i>Caversham</i>	N.	Durban-Ladysmith.....	51, 52
		<i>Cedara</i>	N.	Durban-Ladysmith.....	51, 52
		<i>Cedarfont</i>	T.	Germiston-Volksrust....	50, 53
		<i>Cedarville</i>	C.P.	Matatiele-Franklin.....	55
		<i>Celeban</i>	N.	Port Shepstone-Harding..	70
		<i>Coment</i>	R.	Bulawayo-Salisbury.....	150
		<i>Qenam</i>	N.	Port Shepstone-Harding..	70
		<i>Centerton</i>	C.P.	Patentie-Gamtoos.....	112
		<i>Centlivres</i>	C.P.	Port Elizabeth-Klipplaat..	114-117
		<i>Centocow</i>	N.	Pietermaritzburg-Franklin	54
		<i>Central</i>	T.	Johannesb'g-Randfontein.	31
		<i>Ceres</i>	C.P.	Ceres-Wolseley.....	144

Stasies, <i>Sylyne</i> en <i>Stopplokke</i> en Tafels waar aangetoon.		Bladsy.	Stasies, <i>Sylyne</i> en <i>Stopplokke</i> en Tafels waar aangetoon.		Bladsy.
Stations, <i>Sidings</i> and <i>Stopping Places</i> and Tables where shown.		Page.	Stations, <i>Sidings</i> and <i>Stopping Places</i> and Tables where shown.		Page.
<i>Curnow</i>	C.P. Vryburg-Mafeking.....	125, 126	<i>De Kuilen</i>	T. Vrede-Standerton.....	48
<i>Currie's Camp</i>	C.P. Upington-Kakamas.....	148	<i>Delareyville</i> ..	T. Coligny-Pudimoe.....	119
<i>Cwaing</i>	B.P. Mafeking-Bulawayo.....	124, 127	<i>Dei</i>	R. Bulawayo-Victoria Falls..	152, 153
<i>Cyferbult</i>	T. Johannesburg-Mafeking..	118	<i>Delmas</i>	T. Witbank-Germiston.....	49
<i>Cyphergat</i>	C.P. East London-Stormberg..	96, 97	<i>Delmore</i>	T. Germiston-Springs.....	31
<i>Cypress Grove</i>	C.P. Port Elizabeth-Rosmead..	108, 109		T. Germiston-Bethal.....	46, 47
				T. Germiston-Witbank.....	49
			<i>Delport</i>	C.P. Oudtshoorn-Klipplaat....	116, 117
			<i>Della</i>	C.P. Lady Grey-Barkly East...	95
			<i>Delville Wood</i> ...	N. Durban-Cato Ridge.....	59
			<i>De Mist</i>	C.P. Port Elizabeth-Uitenhage.	110, 111
			<i>De Mond</i>	C.P. Alexandria-Barkly Bridge	107
			<i>Dempsey</i>	C.P. Maclear-Sterkstroom.....	98
			<i>Denneboom</i>	T. Pretoria-Rayton.....	42-44
			<i>Dennebos</i>	C.P. George-Knysna.....	113
			<i>Denver</i>	T. Johannesburg-Germiston..	31
			<i>Depot</i>	N. P'maritzburg-Donnybrook	54
			<i>De Put</i>	C.P. Beaufort West-De Aar...	129, 130
			<i>Derby</i>	T. Johannesburg-Mafeking..	20, 118
			<i>Dereham</i>	O.F.S. Zastron-Wepener.....	95
			<i>Dersley</i>	T. Witbank-Germiston.....	49
			<i>Derwent</i>	T. Pretoria-Komatipoort....	40, 41
				T. Middelburg-Stoffberg.....	45
			<i>Despatch</i>	C.P. Port Elizabeth-Uitenhage.	110, 111
				T. Port Elizabeth-Klipplaat.	114-117
			<i>Dessing</i>	T. Johannesburg-Mafeking..	118
			<i>Dett</i>	R. Bulawayo-Victoria Falls..	152, 153
			<i>Devenish Str.</i> ...	T. Pretoria-Rayton.....	42-44
			<i>De Vlei</i>	C.P. Caledon-Kaapstad.....	142
			<i>Devon</i>	T. Breyten-Springs.....	46, 47
			<i>Devondale</i>	C.P. Vryburg-Mafeking.....	125, 126
			<i>De Wet</i>	C.P. Cape Town-Beaufort West	128, 131
			<i>Dewetsdorp</i> ..	O.F.S. Wepener-Bloemfontein..	95
			<i>De Wildt</i>	T. Rustenburg-Pretoria.....	36
			<i>Diemantoord</i> ...	C.P. Kimberley-Lohathla....	123
			<i>Diana</i>	S.W.A. Windhoek-Gobabis.....	148
			<i>Dibangombie</i> ..	R. Bulawayo-Victoria Falls..	152, 153
			<i>Dickedal</i>	T. Pietersburg-Beitbridge...	34, 35
			<i>Dicks</i>	N. Utrecht-Newcastle.....	58
			<i>Die Kalk</i>	S.W.A. De Aar-Windhoek.....	146, 147
			<i>Die Moot</i>	T. Hercules-Magaliesburg...	38
			<i>Dieprivier</i>	C.P. Cape Town-Simonstown..	138
			<i>Die Vallei</i>	S.W.A. Grootfontein-Otavi....	149
			<i>Dikabi</i>	B.P. Mafeking-Bulawayo....	124, 127
			<i>Dikinyana</i> ..	N. Eshowe-Gingindhlovu...	77
			<i>Diklipsispoort</i> ...	C.P. De Aar-Windhoek.....	146, 147
			<i>Dingue</i>	P.E.A. Lourenco Marques-Guija..	157
			<i>Dirko</i>	C.P. Cookhouse-Somerset East	106
			<i>Dlaba</i>	N. P'maritzburg-Franklin...	54
			<i>Decroi</i>	P.E.A. Bulawayo-Beira.....	150
			<i>Dohne</i>	C.P. East London-Queenstown	96, 97
			<i>Dona Ana</i>	NY. Beira-Blantyre.....	155
			<i>Dondo Junction</i> ..	P.E.A. Salisbury-Beira.....	150
				T. Beira-Blantyre.....	155
			<i>Dongas</i>	C.P. Calitzdorp-Oudtshoorn..	113
			<i>Donkerpoort</i> ...	O.F.S. Germiston-De Aar.....	89, 90
			<i>Donnybrook</i>	N. P'maritzburg-Franklin...	54
				T. Donnybrook-Umzinto....	70
			<i>Doonside</i>	N. Donnybrook-Underberg...	55
			<i>Doornbult</i>	N. Durban-Port Shepstone..	64-69
			<i>Doornfontein</i> ...	C.P. Vryburg-Mafeking.....	125, 126
			<i>Doornkom</i>	T. Johannesburg-Germiston..	31
			<i>Doornspruit</i> ..	C.P. Port Elizabeth-Cookhouse	108, 109
			<i>Dordrecht</i>	T. Hercules-Magaliesburg...	38
			<i>Doringberg</i> ..	C.P. Sterkstroom-Maclear.....	98
			<i>Dorset</i>	N. Vryheid-Glencoe.....	46, 47
			<i>Douglas</i>	R. Shabani-Gwelo.....	151
			<i>Dover</i>	C.P. Belmont-Douglas.....	123
				O.F.S. Pretoria-Kaapstad.....	3
				T. Pretoria-Mosselbaai....	6
				T. Pretoria-Port Elizabeth..	7
				T. Pretoria-Port Alfred....	8
				T. Pretoria-East London....	9
				T. Germiston-De Aar.....	88, 91
				T. Parys-Dover.....	93
			<i>Doveton</i>	N. Bergville-Estcourt.....	58
			<i>Downes</i>	C.P. Carnarvon-Calvinia....	145
			<i>Draai</i>	C.P. Cape Town-Beaufort West	128, 131
			<i>Draaiberg</i>	C.P. Oudtshoorn-Klipplaat....	116, 117
			<i>Draghoender</i> ...	C.P. De Aar-Upington.....	146, 147
			<i>Draycott</i>	N. Bergville-Estcourt.....	58

D

<i>Dadaya</i>	R. Shabani-Gwelo.....	151
<i>Daeraad</i>	T. Vaalwater-Nylstroom....	37
<i>Daggafontein</i>	T. Springs-Kaydale.....	30
<i>Daggakraal</i>	T. Bethal-Volksrust.....	48
<i>Daisyfield</i>	R. Bulawayo-Salisbury.....	150
<i>Daleside</i>	T. Germiston-Bloemfontein..	88, 91
	T. Germiston-Vereeniging..	86
<i>Daljosaphat</i>	C.P. Cape Town-Worcester....	132-137
<i>Dallas</i>	T. Wattle-Germiston.....	31
<i>Dalbridge</i>	N. Durban-Rosburgh.....	59-63
	T. Durban-West.....	71-75
<i>Dalmanutha</i>	T. Pretoria-Komatipoort....	40 41
<i>Dalton</i>	N. Greytown-P'maritzburg..	56
<i>Damsig</i>	T. Hercules-Magaliesburg...	38
<i>Dandaloo</i>	T. Pienarsrivier-Marble Hall	37
<i>Danielsrust</i>	O.F.S. Frankfort-Bethlehem....	81
<i>Dannhauser</i>	N. Ladysmith-Volksrust....	60, 53
<i>Dansters</i>	O.F.S. Zastron-Aliwal-Noord...	95
<i>Dargle</i>	N. Durban-Ladysmith.....	51, 52
<i>Darling</i>	C.P. Saldanha-Kalabaskraal..	142
<i>Darnall</i>	N. Durban-Golle.....	76, 77
<i>Darwendale</i>	R. Sinoia-Salisbury.....	154
<i>Dasklip</i>	O.F.S. Frankfort-Balfour North.	81
<i>Daspoort</i>	T. Pretoria-Pyramid.....	32, 33
	T. Saldanha-Kalabaskraal..	34, 35
<i>Dassenberg</i>	C.P. Durban-Cato Ridge.....	142
<i>Dassenhoek</i>	N. Durban-Cato Ridge.....	59
<i>Dassie Deur</i>	C.P. Port Elizabeth-De Aar...	108, 109
<i>Davel</i>	T. Breyten-Springs.....	46, 47
<i>Davlish</i>	C.P. Kimberley-Vryburg.....	125, 126
<i>Dawn</i>	C.P. East London-Blaney.....	99-105
<i>De Aar</i>	C.P. Pretoria-Cape Town.....	3-5
	T. Kimberley-Mossel Bay....	6
	T. Kaapstad-Port Elizabeth..	14
	T. Cape Town-East London..	15, 16
	T. Kaapstad-Durban.....	17
	T. Cape Town-Rhodesia....	21
	T. Port Elizabeth-Rhodesia..	22
	T. East London-Rhodesia....	23
	T. De Aar-Kaapstad.....	129, 130
	T. De Aar-Port Elizabeth....	108, 109
	T. De Aar-Germiston.....	89, 90
	T. De Aar-Bulawayo.....	125, 126
	T. De Aar-Windhoek-Walvis-	25, 26
	baai.....	146, 147
<i>Dean</i>	T. Klerksdorp-Warrenton...	120, 121
<i>De Beers</i>	C.P. Kimberley-Vryburg.....	125, 126
<i>Debeeti</i>	B.P. Mafeking-Bulawayo....	20
	T. Mafeking-Bulawayo....	124, 127
<i>Debenek</i>	C.P. Blaney-Cookhouse.....	105
	T. Cape Town-East London..	15
<i>De Bloem</i>	O.F.S. Bloemfontein-De Bloem..	88, 91, 92
<i>De Brug</i>	O.F.S. Kimberley-Bloemfontein..	94
<i>De Bruyn</i>	O.F.S. Maseru-Marseilles....	81
<i>De Doorns</i>	C.P. Cape Town-Beaufort West	128, 131
	T. Pretoria-Cape Town.....	4, 5
<i>Deellontein</i>	C.P. Beaufort West-De Aar...	129, 130
	T. Pretoria-Cape Town.....	4, 5
	T. Fort Beaufort-Seymour..	106
<i>Deelkraal</i>	C.P. Winburg-Theunissen....	87
<i>Deelspruit</i>	O.F.S. Franklin-Pietermaritzburg	54
<i>Deepdale</i>	N. Johannesburg-Geduld....	31
<i>Deep Levels</i>	T. Johannesburg-Witbank...	49
<i>De Hoek</i>	C.P. Klaver-Malmesbury....	143
<i>Deholm</i>	N. Underberg-Donnybrook..	55
<i>De Jagersdrif</i> ...	N. Vryheid-Glencoe.....	46, 47
<i>Deka</i>	R. Bulawayo-Victoria Falls..	152, 153
<i>De Klerk</i>	C.P. Beaufort West-De Aar...	129, 130
<i>De Kol</i>	C.P. Alexandria-Barkly Bridge	107

Stasies, Sylyne en Stopplekke en Tafels waar aangehoon.		Bladsy.	Stasies, Sylyne en Stopplekke en Tafels waar aangehoon.		Bladsy.
Stations, Sidings and Stopping Places and Tables where shown.		Page.	Stations, Sidings and Stopping Places and Tables where shown.		Page.
Drayton.....	C.P.	Caledon-Bredasdorp.....	142		
Drennan.....	C.P.	Port Elizabeth-Rosmead...	108, 109		
Dreunberg.....	C.P.	Pretoria-East London....	9		
		East London-Durban....	19		
		East London-Springfont'n.	96, 97		
		Aliwal North-Burghersd'p	95		
Drevo.....	C.P.	Mossei Bay-Worcester....	12, 13		
Driebaden.....	O.F.S.	Koffiefontein-Springfont'n	94		
Driehoek.....	T.	Johannesburg-Germiston..	31		
Driekloof.....	O.F.S.	Kimberley-Bloemfontein..	89, 90		
Driekuil.....	O.F.S.	Germiston-De Aar.....	50, 53		
Driemanskop.....	T.	Germiston-Voikrust....	45		
Driesprong.....	T.	Lydenburg-Belfast.....	112		
Driewerwe.....	C.P.	Avontuur-Port Elizabeth..	95		
Drizzly.....	C.P.	Lady Grey-Barkly East..	143		
Drogeryskloof.....	C.P.	Klaver-Malmesbury.....	125, 126		
Dronfield.....	C.P.	Kimberley-Vryburg.....	81		
Drongebult.....	T.	Frankfort-Balfour North..	145		
Drongepuls.....	C.P.	Carnarvon-Kotjieskolk....	129, 130		
Drongrivier.....	C.P.	Cape Town-Beaufort West	60-63		
Drummond.....	N.	Durban-Pietermaritzburg..	34, 35		
Drummondlea.....	T.	Pretoria-Messina.....	49		
Dryden.....	T.	Witbank-Germiston.....	125, 126		
Dryharts.....	C.P.	Kimberley-Vryburg.....	31		
Duba.....	T.	Komatipoort-Zoekmakaar	76-80		
Duffs Road/weg.....	T.	Durban-Verulam.....	146, 147		
Duaneveld.....	S.W.A.	De Aar-Windhoek.....	31		
Duivelskloof.....	T.	Komatipoort-Zoekmakaar	113		
Duivervier.....	C.P.	George-Knysna.....	76		
Dukaneni.....	N.	Empangeni-Nkwalini....	95		
Dukithole.....	O.F.S.	Zastron-Aliwal North....	76, 77		
Dukuduku.....	N.	Durban-Gollel.....	54		
Dulini.....	C.P.	P'maritzburg-Franklin....	45		
Dullstroom.....	T.	Lydenburg-Belfast.....	76		
Dumezweni.....	N.	Empangeni-Nkwalini....	70		
Dumisa.....	N.	Umzinto-Ixopo.....	106		
Dunbrody.....	C.P.	Addo-Kirkwood.....	51, 52		
Duncairn.....	N.	Durban-Ladysmith.....	84, 85		
Duncanville.....	T.	Langlaagte-Vereeniging..	46, 47		
Dundee.....	N.	Vryheid-Dundee.....	30		
Dunnottar.....	T.	Springs-Kaydale.....	154		
Dunphaile.....	R.	Sinoia-Salisbury.....	31		
Dunswart.....	T.	Springs-Germiston.....	112		
Duplex.....	C.P.	Patentie-Gamtoos.....	95		
Durand.....	O.F.S.	Zastron-Bloemfontein....	10		
Durban.....	N.	Pretoria-Durban.....	17		
		Cape Town-Durban.....	18		
		Port Elizabeth-Durban....	19		
		East London-Durban....	24		
		Durban-Rhodesia.....	25, 26		
		Durban-S.W.A.....	51, 52		
		Durban-Germiston.....	60-63		
		Durban-Pietermaritzburg..	59		
		Durban-Cato Ridge.....	64-69		
		Durban-Port Shepstone..	76, 77		
		Durban-Gollel.....	71-75		
		Durban-Wests.....	78-80		
		Durban-Maidstone.....	57		
		P'maritzburg-Richmond..	155		
Durban Road/weg.....	N.	Beira-Salima.....	132-137		
Durundi.....	N.Y.	Stellenbosch-Wellington..	89, 90		
Du Toit.....	C.P.	Naaupoort-De Aar.....	108, 109		
Dwaal.....	C.P.	Port Elizabeth-De Aar....	114, 115		
		Graaff-Reinet-Rosmead...	129, 130		
Dwaravlei.....	C.P.	Cape Town-De Aar.....	148		
Dwyka.....	C.P.	Upington-Kakamas.....			
Dyason's Klip.....	C.P.				

Padmotordienste op bladsye 219 to 385.

For Road Motor Services, see pages 219 to 385.

E

Eagle.....	C.P.	Umtata-Amabele.....	99
Eagle's Crag.....	C.P.	Port Elizabeth-Alicedale..	108, 109
Eagle's Nest.....	R.	Salisbury-Umtali.....	105
Eagle Vulture.....	R.	Bulawayo-West Nicholson	151
East London.....	C.P.	Pretoria-East London....	9
		East London-S.W.A.....	25, 26
		Cape Town-East London..	15, 16
		East London-Durban....	19
		East London-Rhodesia....	23
		East London-Springfont'n	96, 97
		East London-P. Elizabeth	105
		E. London-Kingw'mstown	100-104
		East London-Umtata....	99
		Blaney-Cookhouse.....	105
Eastpoort.....	C.P.		
East Rand/Oosrand.....	T.	Germiston-Springs.....	31
		Germiston-Bethal.....	46, 47
		Donnybrook-Ixopo.....	70
Eastwolds.....	N.	Langlaagte-Vereeniging..	84, 85
Eatonside.....	S.W.A.	De Aar-Windhoek.....	146, 147
Ebeneerde.....	S.W.A.	Windhoek-Walvis Bay....	146, 147
Ebony.....	O.F.S.	Germiston-De Aar.....	89, 90
Edenburg.....	N.	P'maritzburg-Franklin....	54
Edendale.....	N.	Underberg-Donnybrook..	55
Edgehill.....	N.	Mid-Illovo-Umlaas Road..	57
Edinglasie.....	R.	Salisbury-Beira.....	150
Edmundian.....	C.P.	Malmesbury-Klaver.....	143
Eendekull.....	T.	Breyten-Springs.....	46, 47
Eendrag.....	C.P.	Upington-Kakamas.....	148
Eenduin.....	O.F.S.	Germiston-De Aar.....	88, 91
Eensgevonden.....	C.P.	Oudtshoorn-Klipplaat....	116, 117
Eenzaam.....	O.F.S.	Harrismith-Warden.....	81
Eeram.....	T.	Pietersburg-Pretoria....	34, 35
Eersbewood.....	T.	Pretoria-Komatipoort....	40, 41
Eerste Fabriek.....	T.	Pretoria-Rayton.....	42-44

Stasies, Sylyne en Stopplekke en Tafels waar aangetoon.		Bladsy.	Stasies, Sylyne en Stopplekke en Tafels waar aangetoon.		Bladsy.		
Stations, Sidings and Stopping Places and Tables where shown.		Page.	Stations, Sidings and Stopping Places and Tables where shown.		Page.		
Eerstegetuk.....	T.	Breyten-Spruit.....	46, 47	Esinadini.....	N.	Pietermaritzburg-Franklin	54
Eerstekamp.....	O.F.S.	Bloemfontein-Ladysmith.	82, 83	Esperanza.....	N.	Durban-Umzinto.....	64-69, 70
Eersteling.....	T.	Johannesburg-Warrenton.	120, 121	Essenbosch.....	C.P.	Avontuur-Port Elizabeth.	112
Eersterivier.....	C.P.	Cape Town-Worcester....	132-137	Essex.....	C.P.	East London-Queenstown	96, 97
		Strand-Kaapstad.....	140, 141			Queenstown-Qamata.....	99
Eersterus.....	I.	Pretoria Ray on.....	42-44	Essexvale.....	R.	West Nicholson-Bulawayo	151
Effingtam.....	N.	Durban-Gollel.....	76-80	Estantia.....	T.	Breyten-Germiston.....	46, 47
Egerton.....	C.P.	East London-Blaney.....	99-105	Estate.....	T.	Komatipoort-Zoekmakaar	31
		East London-Springfontein	96, 97	Estcourt.....	N.	Pretoria-Durban.....	10
		Port Shepstone-Harding..	70			Cape Town-Durban.....	17
Egwapa.....	N.	Harrismith-Warden.....	81			Port Elizabeth-Durban...	18
Eindig.....	O.F.S.	Gobabis-Windhoek.....	148			East London-Durban...	19
Einsrachel.....	S.W.A.	Dalton-Greytown.....	56			Durban-Rhodesia.....	24
Ekamanzi.....	N.	Germiston-Pretoria.....	27-29			Germiston-Durban.....	51, 52
Elandfontein.....	T.	Pretoria-Komatipoort....	40, 41			Weenen-Estcourt.....	57
Elandshoek.....	C.P.	Graaff-Reinet-Rosmead...	114, 115			Bergville-Estcourt.....	58
Elandskloof.....	N.	Pietermaritzburg-Franklin	54	Estevel.....	P.E.A.	Lourenco Marques-Goba..	156
Elandskop.....	T.	Welverdiend-Pudimoe....	119	Eston.....	N.	Mid Illovo-Umlass Road.	57
Elandskuil.....	N.	Germiston-Durban.....	50, 53	Estoire.....	O.F.S.	Bloemfontein-De Bloem..	92
Elandslaagte.....	T.	Pretoria-Komatipoort....	40, 41	Eteza.....	N.	Durban-Gollel.....	76, 77
Elandsrivier.....	T.	Magaliesburg-Hercules...	38	Ethelvale.....	N.	Durban-Pietermaritzburg.	60-63
Elberta.....	T.	Zebediela-Naboomspruit..	37	Etiro.....	S.W.A.	Tsumeb-Usakos.....	149
Elchivest.....	T.	Kroonstad-Bloemfontein..	88, 91	Etterby.....	N.	Umzinto-Ixopo.....	70
Elders.....	O.F.S.	Sinoia-Salisbury.....	154	Ettrick.....	C.P.	Kokstad-Franklin.....	55
Eldorado.....	R.	Otjiwarongo-Otavi.....	149	Eureka.....	T.	Barberton-Kaapmuiden..	39
Elefantenberg.....	S.W.A.	Zoekmakaar-Komatipoort	31	Europafric.....	T.	Welverdiend-Pudimoe....	119
Elephant's Tank..	T.	Caledon-Cape Town.....	142	Evaton.....	T.	Langlaagte-Vereeniging..	84, 85
Elgin.....	C.P.	Bulawayo-Elisabethville..	152, 153	Eversholt.....	N.	Bergville-Ennersdale....	58
Elisabethville....	B.K.	Pretoria-Congo.....	20	Experiment.....	T.	Beestekraal-Brits.....	36
		Cape Town-Congo.....	21	Extremity.....	N.	Vryheid-Glencoe.....	46, 47
		Port Elizabeth-Congo....	22				
		East London-Congo.....	22				
		Durban-Congo.....	23				
		Sterkstroom-Maclear.....	24				
Elia.....	C.P.	Sterkstroom-Maclear.....	98				
Elliot.....	C.P.	Germiston-Volkstrust....	98				
Elmtree.....	T.	Fort Victoria-Gwelo.....	50, 53				
Elmwood.....	R.	Johannesburg-Witbank...	151				
Eloff.....	T.	Watties-Germiston.....	49				
Elshuro.....	T.	Cape Town-Bellyville....	31				
Elsies River-rivier	C.P.	Germiston-De Aar.....	139				
Elson.....	O.F.S.	Bulawayo-Beira.....	89, 90				
Elea.....	P.E.A.	Durban-Port Shepstone..	150				
Elysum.....	N.	Durban-Pietermaritzburg.	64-69				
Emberton.....	N.	Sterkstroom-Maclear.....	60-63				
Embokotwa.....	C.P.	Pietermaritzburg-Franklin	98				
Embongweni.....	N.	Pietermaritzburg-Franklin	54				
Emdushini.....	N.	Avontuur-Port Elizabeth.	54				
Emerald Hill.....	C.P.	Amabele-Umtata.....	112				
Engcwe.....	C.P.	Germiston-Bethal.....	99				
Emmasview.....	T.	Kimberley-Bloemfontein..	46, 47				
Emmaus.....	O.F.S.	Durban-Gollel.....	76, 77				
Emoyeni.....	N.	Durban-Gollel.....	76, 77				
Empangeni.....	N.	Lady Grey-Aliwal North..	95				
Emtini.....	C.P.	Pietermaritzburg-Franklin	54				
Emunywini.....	N.	Breyten-Germiston.....	46, 47				
Endicott.....	T.	Pretoria-Durban.....	10				
Ennersdale.....	N.	Cape Town-Durban.....	17				
		Port Elizabeth-Durban...	18				
		Oos-Londen-Durban.....	19				
		Durban-Rhodesia.....	24				
		Bergville-Ennersdale....	58				
		Durban-Germiston.....	51, 52				
		Durban-Gollel.....	76, 77				
		Fochville-Potchefstroom..	122				
Enselens.....	N.	De Aar-Kimberley.....	125, 126				
Enselspruit.....	T.	Bulawayo-Victoria Falls..	152, 153				
Enstun.....	C.P.	Maclear-Sterkstroom.....	98				
Entuba.....	R.	Tsumeb-Usakos.....	149				
Entwanazana.....	C.P.	Umzinto-Ixopo.....	70				
Epako.....	S.W.A.	Bultfontein-Bothaville..	93				
Equeefa.....	N.	Klerksdorp-Ottosdal....	122				
Erfdeel.....	O.F.S.	Graaff-Reinet-Rosmead...	114, 115				
Erfenis.....	T.	Frankfort-Bethlehem....	81				
Erin.....	C.P.	Johannesburg-Ermelo....	46				
Ervvale.....	O.F.S.	Ermelo-Glencoe.....	47				
Ermelo.....	T.	Lothair-Ermelo.....	48				
		Tsumeb-Usakos.....	149				
Erongo.....	S.W.A.	Tsumeb-Usakos.....	149				
Erundu.....	S.W.A.	Durban-Pinetown.....	60-63				
Escombe.....	N.	Eshowe-Gingindhlovu....	77				
Eshowe.....	N.	Pietermaritzburg-Franklin	54				
Esikoleni.....	N.						

Padmotordienste op bladsye 219 tot 385.

For Road Motor Services, see pages 219 to 385.

Stasies, Sylyne en Stopplekke en Tafels waar aangetoon. Stations, Sidings and Stopping Places and Tables where shown.	Bladsy. Page.	Stasies, Sylyne en Stopplekke en Tafels waar aangetoon. Stations, Sidings and Stopping Places and Tables where shown.	Bladsy. Page.
F			
<i>Factory</i>	C.P.	East London-Blaney.....	100-104
<i>Fairbairn</i>	C.P.	Fort Beaufort-Seymour...	106
<i>Fairbreeze</i>	N.	Durban-Gollel.....	76, 77
<i>Fairfield</i>	R.	Fort Victoria-Gwelo.....	151
<i>Fairview</i>	T.	Pretoria-Komatipoort....	40, 41
<i>Fairy Knowe</i>	C.P.	George-Knysna.....	113
<i>False Bay</i>	C.P.	Cape Town-Simonstown..	138
<i>Faraday</i>	T.	Pimville-Faraday.....	31
<i>Farrgate</i>	C.P.	Cookhouse-Somerset East	106
<i>Faure</i>	C.P.	Cape Town-Caledon.....	140-142
<i>Fauresmith</i>	O.F.S.	Koffiefontein-Springfontein	94
<i>Fawnleas</i>	N.	Dalton-Glenside.....	56
<i>Featherstone</i>	O.F.S.	Kroonstad-Bethlehem....	82, 83
<i>Feldschuhhorn</i>	S.W.A.	Luderitz-Keetmanshoop..	148
<i>Felixburg Road</i> ...	R.	Fort Victoria-Gwelo.....	151
<i>Felixton</i>	N.	Durban-Gollel.....	76, 77
<i>Fendyke</i>	T.	Klerksdorp-Warrenton...	120, 121
<i>Ferguson</i>	T.	Johannesburg-Mafeking..	118
<i>Fe n.</i>	C.P.	Oudtshoorn-Klipplaat....	116, 117
<i>Ferndale</i>	T.	Johannesburg-Warrenton.	120, 121
<i>Fernwood</i>	N.	Durban-Gollel.....	76, 77
<i>Ferreira</i>	O.F.S.	Germiston-De Aar.....	89, 90
<i>Ferrogate</i>	T.	Northam-Thabazimbi....	36
<i>Feruka</i>	R.	Bulawayo-Beira.....	150
<i>Fickland</i>	T.	Bethal-Volksrust.....	48
<i>Ficks</i>	C.P.	Alexandria-Barkly Bridge	107
<i>Ficksburg</i>	O.F.S.	Bloemfontein-Ladysmith.	82, 83
<i>Fields Hill</i>	N.	Durban-Pietermaritzburg.	60-63
<i>Fieldsview</i>	C.P.	Kimberley-Lohathla....	123
<i>Figtree</i>	R.	Mafeking-Bulawayo.....	20, 124
		Mafeking-Bulawayo.....	127
		Port Shepstone-Harding..	70
<i>Finga</i>	N.	Gobabis-Windhoek.....	148
<i>Finkenstein</i>	S.W.A.	Cape Town-Caledon.....	140-142
<i>Firgrove</i>	C.P.	Germiston-Volksrust....	50, 53
<i>Firham</i>	T.	Standerton-Vrede.....	48
		Cape Town-Simonstown..	138
<i>Fishhoek</i>	C.P.	Port Elizabeth-Rosmead.	108, 109
<i>Fish River</i>	C.P.	Zebediela-Naboomspruit..	37
<i>Flatsend</i>	T.	Johannesburg-Randfontein	31
<i>Florida</i>	T.	Johannesburg-Warrenton.	120, 121
		Johannesburg-Pudimoe...	119
		Johannesburg-Mafeking..	118
		Johannesburg-Stormberg..	96, 97
		East London-Stormberg..	122
<i>Flowers</i>	C.P.	Fochville-Potchefstroom..	124, 127
<i>Fochville</i>	T.	Mafeking-Bulawayo.....	38
<i>Foley</i>	B.P.	Magaliesburg-Hercules...	107
<i>Foothills</i>	T.	Port Alfred-Grahamstown	40, 41
<i>Forestdale</i>	C.P.	Pretoria-Witbank.....	105
<i>Forfar</i>	T.	Blaney-Cookhouse.....	106
<i>Fort Beaufort</i>	C.P.	Fort Beaufort-Seymour...	15
		Kaapstad-Oos-Londen....	96, 97
<i>Fort Cunyngkame</i>	C.P.	East London-Queenstown	99-104
<i>Fort Jackson</i>	C.P.	East London-Blaney.....	96, 97
		E. London-Springfontein.	105
		Port Elizabeth-E. London	76, 77
<i>Fort Napoleon</i>	N.	Durban-Gollel.....	38
<i>Fortsig</i>	T.	Hercules-Magaliesburg..	50, 53
<i>Fortuna</i>	T.	Germiston-Volksrust....	151
<i>Fort Victoria</i>	R.	Fort Victoria-Gwelo.....	51, 52
<i>Fountain Hall</i>	N.	Durban-Ladysmith.....	27-29
<i>Fountains</i>	T.	Pretoria-Germiston.....	82, 83
<i>Fouriesburg</i>	O.F.S.	Bloemfontein-Ladysmith.	4, 5
<i>Fourteen Streams</i> ..	C.P.	Pretoria-Cape Town.....	120, 121
		Johannesburg-Warrenton.	125, 126
		De Aar-Bulawayo.....	95
<i>Fourth Reverse</i>	C.P.	Aliwal North-Barkly East	60-63
<i>Foxhill</i>	N.	Durban-Pietermaritzburg.	57
		P'maritzburg-Richmond..	20
<i>Francistown</i>	B.P.	Pretoria-Rhodesia.....	21
		Cape Town-Rhodesia....	22
		Port Elizabeth-Rhodesia..	23
		East London-Rhodesia...	24
		Durban-Rhodesia.....	124, 127
		De Aar-Bulawayo.....	146, 147
<i>Francois</i>	S.W.A.	Windhoek-Walvis Bay...	81
<i>Frankfort</i>	O.F.S.	Bethlehem-Frankfort....	
		Pietermaritzburg-Franklin	54
		Matatiele-Franklin.....	55
		Kokstad-Franklin.....	55
<i>Franschhoek</i>	C.P.	Paarl-Franschhoek.....	146, 147
<i>Fransenhof</i>	C.P.	De Aar-Windhoek.....	89, 90
<i>Franz</i>	C.P.	Naaupoort-De Aar....	108, 109
		Port Elizabeth-De Aar...	
<i>Fraserburg Road/</i>			
<i>-weg</i>	C.P.	Cape Town-De Aar.....	129, 130
<i>Fraser</i>	N.	Durban-Gollel.....	76, 77
<i>Frederikstad</i>	T.	Johannesburg-Klerksdorp	120, 121
<i>Frere</i>	N.	Durban-Ladysmith.....	51, 52
<i>Friedesheim</i>	O.F.S.	Odendaalrus-Whites....	87
<i>Friedrichsfelde</i>	S.W.A.	Windhoek-Walvis Bay...	146, 147
<i>Friersdale</i>	C.P.	Uppington-Kakamas.....	148
<i>Friesland</i>	C.P.	Oudtshoorn-Mossel Bay...	116, 117
<i>Fubera</i>	R.	Broken Hill-Sakania....	152, 153
<i>Fullarton</i>	C.P.	Oudtshoorn-Klipplaat....	116, 117
<i>Fynmland</i>	N.	Durban-Wests.....	71-75

Padmotordienste op bladsye 219 to 385.

For Road Motor Services, see pages 219 to 385.

Stasies, Sylyne en Stopplekke en Tafels waar aangetoon.		Bladsy.	Stasies, Sylyne en Stopplekke en Tafels waar aangetoon.		Bladsy.	
Stations, Sidings and Stopping Places and Tables where shown.		Page.	Stations, Sidings and Stopping Places and Tables where shown.		Page.	
G						
<i>Gaap</i>	C.P.	Kimberley-Lohathla.....	123	<i>Gibeon</i>	S.W.A. De Aar-Windhoek.....	146, 147
<i>Gaberones</i>	B.P.	Mafeking-Bulawayo.....	20, 124	<i>Gillitts</i>	N. Durban-Pietermaritzburg.	60-63
		Mafeking-Bulawayo.....	127	<i>Gingindhlovu</i>	N. Durban-Gollel.....	76, 77
<i>Gado</i>	R.	Bulawayo-Salisbury.....	150		Gingindhlovu-Eshowe....	77
<i>Gadzema</i>	I.	Bulawayo-Salisbury.....	150	<i>Ginnery</i>	N. Durban-Gollel.....	76, 77
<i>Gaika</i>	C.P.	East London-Queenstown	90, 97	<i>Glass Block</i>	R. West Nicholson-Bulawayo	151
<i>Gamba</i>	C.P.	Cape Town-Beaufort West	129, 130	<i>Glebe</i>	T. Wattles-Germiston.....	31
<i>Gammams</i>	S.W.A.	De Aar-Windhoek.....	146, 147	<i>Gledhow</i>	N. Durban-Gollel.....	76, 77
<i>Gamtoos</i>	C.P.	Avontuur-Port Elizabeth.	112	<i>Glon</i>	O.F.S. Germiston-Bloemfontein..	88, 91
<i>Ganna</i>	C.P.	Beaufort West-De Aar...	129, 130	<i>Glen Beulah</i>	N. Umzinto-Ixopo.....	70
<i>Ganzkraal</i>	C.P.	Saldanha-Kalabaskraal..	142	<i>Glencairn</i>	C.P. Cape Town-Simonstown..	138
<i>Garigamus</i>	S.W.A.	De Aar-Windhoek.....	146, 147	<i>Glencoe Junction/</i>		
<i>Garub</i>	S.W.A.	Luderitz-Seeheim.....	148	<i>aans</i>	N. Pretoria-Durban.....	10
<i>Garuso</i>	P.E.A.	Bulawayo-Beira.....	150		Durban-Congo.....	24
<i>Garvin</i>	R.	Shamva-Salisbury.....	154	<i>Glennconor</i>	C.P. Cape Town-Port Elizabeth	12, 13
<i>Gatberg</i>	C.P.	Sterkstroom-Maclear.....	98		Port Elizabeth-Klipplaat.	114-117
<i>Gates</i>	O.F.S.	Bloemfontein-Lynchfield..	92	<i>Glendale</i>	R. Shamva-Salisbury.....	154
		Bloemfontein-Bethlehem.	82, 83	<i>Glen Frere</i>	C.P. Belmont-Douglas.....	123
		Bloemfont'n-Aliwal North	95	<i>Glenharry</i>	C.P. Graaff-Reinet-Rosmead...	114, 115
<i>Gatooma</i>	R.	Bulawayo-Salisbury.....	150	<i>Glenheath</i>	C.P. Port Elizabeth-Rosmead...	108, 109
		Pretoria-Rhodesia.....	20	<i>Glenlennie</i>	O.F.S. Ladysmith-Bethlehem...	82, 83
		Cape Town-Rhodesia.....	21	<i>Glenrosa</i>	N. Umzinto-Ixopo.....	70
		Port Elizabeth-Rhodesia..	22	<i>Glenroy</i>	T. Germiston-Durban.....	50, 53
		East London-Rhodesia...	23	<i>Glen Seaman</i>	C.P. Somerset East-Cookhouse	106
		Durban-Rhodesia.....	24	<i>Glen side</i>	N. Dalton-Glenside.....	56
<i>Gatsrand</i>	T.	Johannesburg-Warrenton.	120, 121	<i>Glenwallace</i>	C.P. Sterkstroom-Maclear.....	98
<i>Gariota</i>	C.P.	Avontuur-Port Elizabeth.	112	<i>Glosam</i>	C.P. Kimberley-Lohathla.....	123
<i>Gawachab</i>	S.W.A.	De Aar-Windhoek.....	146, 147	<i>Goba</i>	P.E.A. Lourenco Marques-Goba..	156
<i>Gaywood</i>	N.	Chailey-Mount Alida.....	55	<i>Gobabis</i>	S.W.A. Windhoek-Gobabis.....	148
<i>Gazella</i>	C.P.	East London-Queenstown	96, 97	<i>Gobas</i>	S.W.A. De Aar-Windhoek.....	146, 147
<i>Gebiet</i>	S.W.A.	De Aar-Windhoek.....	146, 147		Keetmanshoop-Luderitz..	148
<i>Geduld</i>	T.	Witbank-Germiston.....	31, 49	<i>Gobo</i>	R. Fort Victoria-Gwelo.....	151
<i>Geduldsvivier</i>	C.P.	Port Elizabeth-Avontuur.	112	<i>Godwan River</i> ...	T. Pretoria-Komatipoort....	40, 41
<i>Geelbek</i>	C.P.	Cape Town-Beaufort West	129, 130	<i>Godwan River/</i>		
<i>Geelkop</i>	C.P.	Upington-Kakamas.....	148	<i>rivier</i>	T. Pretoria-Komatipoort....	40, 41
<i>Geldenhuis</i>	T.	Johannesburg-Germiston.	31	<i>Golden Fleece</i>	O.F.S. Bultfontein-Bothaville...	46, 47
<i>Gemsbok</i>	C.P.	Cape Town-Beaufort West	129, 130	<i>Golden Valley</i> ...	C.P. P. Elizabeth-Naauwpoort.	93
<i>Gemsotakle</i>	S.W.A.	De Aar-Windhoek.....	146, 147	<i>Golf</i>	T. Pretoria-Pyramid.....	108, 109
<i>Genaak</i>	T.	Vaalwater-Nylstroom....	37	<i>Gollel</i>	N. Durban-Gollel.....	32, 33
<i>Genadeberg</i>	O.F.S.	Zastron-Aliwal North....	95	<i>Golwend</i>	O.F.S. Wolwehoek-Arlington...	76, 77
<i>Generaalsnek</i>	O.F.S.	Bloemfontein-Ladysmith.	82, 83	<i>Gomsand</i>	T. Hercules-Magaliesburg...	87
<i>Geneva</i>	O.F.S.	Germiston-Bloemfontein..	88, 91	<i>Gondola</i>	P.E.A. Salisbury-Beira.....	38
<i>George</i>	C.P.	Pretoria-Mosselbaai.....	6	<i>Gong Gong</i>	C.P. Kimberley-Lohathla.....	150
		Cape Town-Port Elizabeth	12, 13	<i>Gongolula</i>	N. P'maritzburg-Franklin...	123
		Oudtshoorn-Mosselbaai..	116, 117	<i>Gonnakop</i>	C.P. Patentie-Gamtoos.....	54
		George-Knysna.....	113	<i>Gonzana</i>	C.P. Fort Beaufort-Seymour...	112
<i>Georgedale</i>	N.	Durban-Cato Ridge.....	59	<i>Goodwood</i>	C.P. Cape Town-Kraaifontein..	106
<i>George Goch</i>	T.	Johannesburg-Germiston.	31	<i>Goraas</i>	C.P. Carnarvon-Kotjeskolk...	139
<i>Gerard</i>	S.W.A.	Windhoek-Gobabis.....	148	<i>Gordier</i>	T. Komatipoort-Zoekmakaar	145
<i>Gerdaan</i>	T.	Coligny-Maquassi.....	122	<i>Gorge</i>	T. Pretoria-Komatipoort....	31
		Johannesburg-Pudimoc...	119	<i>Gorges</i>	S.W.A. De Aar-Windhoek.....	40, 41
<i>Germiston</i>	T.	Pretoria-Cape Town.....	3-5	<i>Gosforth Park</i>	T. Alberton-Germiston.....	146, 147
		Pretoria-Mossel Bay.....	6	<i>Goshen</i>	C.P. East London-Queenstown	31
		Johannesburg-Port Alfred	7	<i>Gottenburg</i>	O.F.S. Wolwehoek-Arlington...	96, 97
		Pretoria-Port Elizabeth..	8	<i>Gouda</i>	C.P. Cape Town-Worcester....	87
		Pretoria-Durban.....	10	<i>Goudini Road/-weg</i>	C.P. Kaapstad-Worcester....	128-137
		Pretoria-East London.....	9	<i>Goudplaats</i>	T. Komatipoort-Zoekmakaar	128-137
		Pretoria-Johannesburg...	27-29	<i>Goudryk</i>	T. Joh'burg-Midway-Bank..	31
		Springs-Randfontein....	31	<i>Goukamma</i>	C.P. George-Knysna.....	48
		Germiston-Wattles.....	31	<i>Gouritz</i>	C.P. Mossel Bay-Worcester....	113
		Witbank-Germiston.....	49	<i>Gouwsvlakte</i>	C.P. Molteno-Jamestown.....	12, 13
		Johannesburg-L. Marques	11 40, 41	<i>Graaff-Reinet</i>	C.P. Pretoria-Mossel Bay.....	98
		Johannesburg-Messina...	34, 35		Port Elizabeth-Rosmead.	6
		Johannesburg-Rustenburg	36	<i>Graafwater</i>	C.P. Klaver-Malmesbury.....	114, 115
		Breyten-Johannesburg...	46, 47	<i>Graan</i>	T. Steelpoort-Lydenburg....	143
		Germiston-Durban.....	50, 53	<i>Grabwasser</i>	S.W.A. De Aar-Windhoek.....	45
		Germiston-Vereeniging..	86	<i>Grahamstown/</i>		
		Germiston-De Aar.....	88, 91	<i>Grahamstad</i>	C.P. Pretoria-Port Alfred.....	8
		Durban-Congo.....	24	<i>Granary</i>	T. Springs-Bethal.....	46, 47
		Germiston-Wattles.....	31	<i>Grand Reef</i>	R. Salisbury-Umtali.....	150
<i>Germiston Lake</i> ...	T.	Germiston-Wattles.....	31	<i>Granite</i>	T. Pietersburg-Beitbridge...	34, 35
<i>Germiston West/Wes</i>	T.	Germiston-Vereeniging..	86	<i>Grants</i>	R. Bulawayo-Broken Hill...	152, 153
		Balfour North-Frankfort.	81	<i>Graskop</i>	T. Nelspruit-Graskop.....	39
<i>Gersomskus</i>	T.	Otjiwarongo-Outjo.....	149	<i>Grasmere</i>	T. Langlaagte-Vereeniging..	84, 85
<i>Gerus</i>	S.W.A.	Maquassi-Vermaas.....	122	<i>Graspan</i>	C.P. De Aar-Kimberley.....	125, 126
<i>Gestoptefontein</i> ...	T.	Germiston-De Aar.....	88, 91	<i>Grasplatz</i>	S.W.A. Luderitz-Seeheim.....	148
<i>Gewin</i>	O.F.S.	Pietersburg-Pretoria.....	34, 35	<i>Grasslands</i>	T. Klerksdorp-Warrenton...	120, 121
<i>Geyser</i>	T.	P'maritzburg-Franklin...	54	<i>Grassridge</i>	C.P. Port Elizabeth-Alicedale..	108, 109
<i>Gezibuso</i>	N.	Lydenburg-Belfast.....	45	<i>Gravelotte</i>	T. Komatipoort-Zoekmakaar	31
<i>Gezukkel</i>	T.	Shabani-Gwelo.....	151			
<i>Ghoko</i>	R.					

Stasies, <i>Sylyne</i> en <i>Stoppelke</i> en Tafels waar aangotoor.		Bladsy.	Stasies, <i>Sylyne</i> en <i>Stoppelke</i> en Tafels waar aangotoor.		Bladsy.
Stations, <i>Sidings</i> and <i>Stopping Places</i> and Tables where shown.		Page.	Stations, <i>Sidings</i> and <i>Stopping Places</i> and Tables where shown.		Page.
Grays.....	C.P.	Umtata-Arnabelo.....	99		
Great Brak River/ Grootbrakrivier	C.P.	Oudtshoorn-Mosselbaai... Mossel Bay-Port Elizabeth...	116, 117 12, 13		
Green Bushes.....	C.P.	Port Elizabeth-Avontuur...	112		
Greenhill.....	N.	Richmond-Thornville.....	57		
Greenlands.....	O.F.S.	Germiston-Bloemfontein...	88, 91		
Green River.....	C.P.	Saldanha-Kalabaskraal...	142		
Greenstone.....	T.	Barberton-Kaapmuiden...	39		
Greenwood Park.....	N.	Durban-Maidstone.....	78-80		
Greycourt.....	R.	Sinoia-Salisbury.....	154		
Greylingstad.....	T.	Pretoria-Durban.....	10		
		Germiston-Volksrust.....	50, 53		
Greytown.....	N.	Greytown-P'maritzburg... Greytown-Mount Alida...	55 55		
Greyville.....	N.	Durban-Gollei..... Durban-Maidstone.....	76, 77 78-80		
Grobler.....	O.F.S.	Koffiefontein-Spring'n... Rustenburg-Middlewit...	94 36		
Grobliersvlyt.....	T.	Pietersburg-Beitbridge...	34, 35		
Greenbult.....	T.	Kroonstad-Klerksdorp....	93		
Groenbloem.....	O.F.S.	Kroonstad-Klerksdorp....	93		
Groenrug.....	C.P.	Caledon-Kaapstad.....	142		
Groenwater.....	C.P.	Kimberley-Lothathla....	123		
Gromofont.....	T.	Lichtenburg-Welverdiend..	119		
Grootboom.....	T.	Lydenburg-Steelpoort....	45		
Grootdam.....	O.F.S.	Zastron-Aliwal North....	95		
Grootdoorn.....	C.P.	De Aar-Prieska.....	146, 147		
Groot Drakenstein.....	C.P.	Franschhoek-Paarl.....	144		
Grootfontein.....	S.W.A.	Grootfontein-Otavi.....	149		
Groot Kragga.....	C.P.	Worcester-Mossel Bay...	12, 13		
Groot Marico.....	T.	Mafeking-Johannesburg... Pretoria-Rhodesia.....	118 20		
Groot Spelonken.....	T.	Pietersburg-Beitbridge...	34, 35		
Grootvlei.....	T.	Balfour North-Frankfort... Grootfontein-Otavi.....	81 140		
Grossotavi.....	S.W.A.	Johannesburg-Randfont'n. Johannesb'g-Vereeniging..	31 84, 85		
Grosvenor.....	T.	Johannesb'g-Midway-Bank. Durban-Gollei.....	48 76, 77		
Groutville.....	N.	Durban-Gollei.....	76, 77		
Groveput.....	C.P.	De Aar-Upington.....	146, 147		
Grunau.....	S.W.A.	De Aar-Windhoek.....	146, 147		
Grundell.....	C.P.	Calitzdorp-Oudtshoorn...	113		
Grundorner.....	S.W.A.	De Aar-Windhoek.....	146, 147		
Grunental.....	S.W.A.	Windhoek-Gobabis.....	148		
Gryskoppaan.....	C.P.	Burghersdorp-Aliwal Nth.. Grootfontein-Otavi.....	95 149		
Guchab.....	S.W.A.	Grootfontein-Otavi.....	149		
Guija.....	P.E.A.	Laurence Marques-Guija. Selukwe-Gwelo.....	157 154		
Guinea fowl.....	R.	Bloemfontein-Ladysmith..	82, 83		
Gumtree.....	O.F.S.	Bulawayo-Victoria Falls...	152, 153		
Gwaai.....	R.	West Nicholson-Bulawayo.	151		
Gwanda.....	R.	Mossel Bay-Oudtshoorn...	116, 117		
Gwaxyang.....	C.P.	Port Elizabeth-Beira..... East London-Beira.....	154 23		
Gwabi.....	R.	Durban-Beira..... Bulawayo-Beira.....	24 150		
Gwelo.....	R.	Fort Victoria-Gwelo..... Selukwe-Gwelo.....	151 154		
		Shabani-Gwelo.....	151		
Gwinwanzira.....	R.	Salisbury-Umtali.....	150		

H

Haakdoorn.....	T.	Pietersburg-Pretoria.....	34, 35
Haaksch.....	O.F.S.	Frankfort-Bethlehem.....	81
Haalenberg.....	S.W.A.	Luderitz-Seeheim.....	148
Haarlem.....	C.P.	Avontuur-Port Elizabeth..	112
Haasfontein.....	C.P.	Port Elizabeth-Klipplaat..	114-117
Habele.....	P.E.A.	L'Marques-Vila Luiza.....	157
Haelbull.....	O.F.S.	Bloemfontein-Kimberley..	94
Hagenau.....	S.W.A.	Windhoek-Waai Bay....	146, 147
Haig.....	N.	Durban-Gollei.....	76, 77
Haldon.....	O.F.S.	Kimberley-Bloemfontein..	94
Halesowen.....	C.P.	Port Elizabeth-Cradock....	108, 109
Halfaampjeskraal.....	C.P.	Caledon-Bredasdorp....	142
Halfmanshof.....	C.P.	Porterville-Hermon.....	144
Halfpad.....	T.	Lichtenburg-Welverdiend..	119
Hallattshope.....	T.	Coligny-Pudimoe.....	119
Halseton.....	C.P.	Sterkstroom-Maclear.....	98
Hamanskraal.....	T.	Pietersburg-Pretoria.....	34, 35
Hamberg.....	T.	Johannesb'g-Randfontein..	31
Hamilton.....	O.F.S.	Bloemfontein-De Aar....	89, 90
		Kimberley-Bloemfontein..	94
Hamarsdale.....	N.	Durban-Cato Ridge.....	59
Hanrivier.....	S.W.A.	De Aar-Windhoek.....	146, 147
Hankey.....	C.P.	Patentie-Gamtoos.....	112
Hanover Road/ -weg.....	C.P.	Port Elizabeth-De Aar... Pretoria-De Aar.....	108, 109 89, 59
Hapel.....	R.	Shabani-Gwelo.....	101
Harden Heights.....	N.	Greytown-Dalton.....	56
Hardepad.....	T.	Pietersburg-Beitbridge...	34, 35
Harding.....	N.	Port Shepstone-Harding... Greytown-P'maritzburg...	70 56
Hardingsdale.....	N.	Greytown-P'maritzburg...	56
Hardwood.....	C.P.	Port Elizabeth-Klipplaat..	114-117
Harefield.....	C.P.	Port Elizabeth-Cookhouse..	108, 109
Harfield Road.....	C.P.	Cape Town-Simonstown...	138
Harmony.....	R.	Fort Victoria-Gwelo.....	151
Harpers.....	C.P.	Port Alfred-Grahamstown..	107
Harrisburg.....	T.	Klerksdorp-Warrenton....	120, 121
Harrismith.....	O.F.S.	Kaapstad-Durban.....	17
		Port Elizabeth-Durban....	18
		East London-Durban.....	19
		Ladysmith-Bethlehem.....	82, 83
		Harrismith-Warden.....	81
Harrison.....	N.	Durban-Pietermaritzburg..	60-63
Hartebeestfontein	T.	Klerksdorp-Ottosdal.....	122
Hartenbosstrand...	C.P.	Mossel Bay-George.....	116, 117
Hartley.....	R.	Bulawayo-Salisbury.....	150
		Pretoria-Rhodesia.....	20
		Cape Town-Rhodesia.....	21
		Port Elizabeth-Rhodesia..	22
		East London-Rhodesia...	23
		Durban-Rhodesia.....	24
Hartseer.....	S.W.A.	Otiwarongo-Outjo.....	149
Harts Hill.....	N.	Durban-Ladysmith.....	51, 52
Harvard.....	T.	Vrede-Standeron.....	48
Hattingspruit.....	N.	Ladysmith-Volksrust....	50, 53
Haverfontein.....	T.	Machadodorp-Breyten....	46, 47
Haviland.....	N.	Weenen-Estcourt.....	57
Hayes.....	C.P.	Port Alfred-Grahamstown..	107
Hayfield.....	C.P.	Belmont-Douglas.....	123
Hazel.....	C.P.	Beaufort West-De Aar... Sterkstroom-Maclear....	129, 130 98
Hazelmere.....	C.P.	Cape Flats/Kaapse Vlakte.	138
Hazendal.....	C.P.	Oudtshoorn-Klipplaat....	116, 117
Hazenjacht.....	C.P.	Salisbury-Beira.....	150
Headlands.....	R.	Bulawayo-Salisbury.....	150
Heany Junction.....	R.	West Nicholson-Bulawayo.	151
Heathfield.....	C.P.	Cape Town-Simonstown..	138
Heatonville.....	N.	Empangeni-Nkwalini....	76
Heavitree.....	N.	Durban-Ladysmith.....	51, 52

Padmotordienste op bladsye 219 tot 385

For Road Motor Services, see pages 219 to 385.

Stasies, Sylyne en Stopplekke en Tafels waar aangetoon.		Bladsy.	Stasies, Sylyne en Stopplekke en Tafels waar aangetoon.		Bladsy.		
Stations, Sidings and Stopping Places and Tables where shown.		Page.	Stations, Sidings and Stopping Places and Tables where shown.		Page.		
Hectorspruit.....	T.	Pretoria-Komatipoort.....	40, 41	Homerule.....	N.	Underberg-Donnybrook..	56
Heide.....	S.W.A.	De Aar-Windhoek.....	146, 147	Hondewater.....	C.P.	Touws River-Ladismith..	145
Heidelberg...	C.P.	Mossel Bay-Worcester...	12, 13	Honeybird.....	T.	Barberton-Kaapmuiden..	39
Heidelberg...	T.	Pretoria-Durban.....	50, 53	Hongerspoort.....	N.	Bergville-Ennersdale....	58
		Germiston-Durban.....	24	Hoofontein.....	O.F.S.	Bloemfontein-Bethlehem.	82, 83
		Durban-Rhodesia.....	30	Hoogte.....	O.F.S.	Wolwehoek-Arlington....	87
		Springs-Heidelberg.....	112	Hookhaai.....	O.F.S.	Koffiefont'n-Springfontein	94
Heights.....	C.P.	Avontuur-Port Elizabeth..	87	Hoopvol.....	C.P.	Calitzdorp-Oudtshoorn...	113
Heilbron.....	O.F.S.	Wolwehoek-Arlington.....	46, 47	Hopfield.....	C.P.	Saldanha-Kalabaskraal...	142
Heine.....	N.	Vryheid-Piet Retief.....	38	Hornsekk.....	T.	Rustenburg-Pretoria.....	36
Hekpoort.....	T.	Magaliesburg-Hercules....	38	Horseshoe.....	C.P.	E. London-Springfontein..	96, 97
Helen Street.....	T.	Hercules-Magaliesburg....	38			East London-Blanney.....	99-105
Hemlock.....	T.	Pretoria-Komatipoort.....	40, 41	Hospital.....	N.	Durban-Ladysmith.....	51, 52
Hemuhemu.....	N.	Pietermaritzburg-Franklin.	54	Hottentotsholland..	C.P.	Caledon-Cape Town.....	142
Hendriksdal.....	T.	Nelspruit-Graskop.....	39	Houlton.....	R.	Salisbury-Umtali.....	150
Henley.....	N.	P.maritzburg-Franklin....	54	Houstonshope.....	C.P.	Matatiele-Franklin.....	55
Henley-on-Klip	T.	Germiston-Bloemfontein...	88, 91	Houtenbeck.....	O.F.S.	Germiston-Bloemfontein..	88, 91
		Germiston-Vereeniging...	86	Houtkop.....	T.	Langlaagte-Vereeniging...	84, 85
Hennenman..	O.F.S.	Germiston-Bloemfontein...	88, 91	Houtkraal.....	C.P.	De Aar-Kimberley.....	125, 126
		Hennenman-Odendaalsrus.	87	Houtpoort.....	T.	Germiston-Volksrust.....	50, 53
Henning.....	C.P.	Rosmead-Stormberg.....	96, 97	Houtwater.....	C.P.	De Aar-Prieska.....	146, 147
			108, 109	Houwhoek.....	C.P.	Caledon-Kaapstad.....	124
Hercules.....	T.	Pretoria-Pyramid.....	32, 33	Howick.....	N.	Howick-Merrivale.....	68
		Pretoria-Pietersburg.....	34, 35	Hudley.....	N.	Durban-Gollel.....	76, 77
		Hercules-Magaliesburg....	38	Hughenden.....	N.	Port Shepstone-Harding..	70
		Pretoria-Rustenburg.....	36	Hugo.....	C.P.	Cape Town-Beaufort West	128, 131
Hermannsburg	N.	Greytown-Kranskop.....	56	Huguenot.....	C.P.	Cape Town-De Aar.....	128-137
Hermanstal.....	S.W.A.	Otavi-Grootfontein.....	149			Pretoria-Kaapstad.....	3-5
Hermitage.....	C.P.	Addo-Kirkwood.....	106			Cape Town-Durban.....	17
Hermon.....	C.P.	Pretoria-Cape Town.....	3-5			Cape Town-P. Elizabeth.	14
		Kaapstad-Port Elizabeth..	14			Kaapstad-Oos-Londen...	15, 16
		Cape Town-East London..	15, 16			Cape Town-Rhodesia....	21
		Kaapstad-Durban.....	17	Huhla.....	T.	Komatipoort-Zoekmakaar	31
		Cape Town-Rhodesia....	21	Humansdorp.	C.P.	Avontuur-Port Elizabeth.	112
		Kaapstad-Worcester.....	128-137	Humefield.....	C.P.	Oudtshoorn-Klipplaat...	116, 117
		Porterville-Hermon.....	144	Humewood Road.	C.P.	Avontuur-Port Elizabeth.	112
Hersteloord.....	O.F.S.	Bloemfontein-Kimberley...	94	Hunguru.....	R.	Fort Victoria-Gwelo.....	151
Hertzberg.....	O.F.S.	Bloemfontein-De Aar.....	89, 90	Hunters Road...	R.	Bulawayo-Salisbury.....	150
Hester.....	T.	Coligny-Pudimoe.....	119	Huntleigh.....	T.	Pietersburg-Beitbridge...	34, 35
Het Kruis.....	C.P.	Klaver-Malmesbury.....	143	Hunyani.....	R.	Bulawayo-Salisbury.....	150
Heuningberg..	S.W.A.	Usakos-Tsumber.....	149	Hutchinson..	C.P.	Pretoria-Cape Town.....	3-5
Heuningneskloof..	C.P.	De Aar-Kimberley.....	125, 126			Kaapstad-Port Elizabeth.	14
Heuningnespruit.	O.F.S.	Germiston-Bloemfontein...	88, 91			Cape Town-East London.	15, 16
Hewels.....	C.P.	Hutchinson-Carnarvon...	145			Kaapstad-Durban.....	17
Hewelsig.....	O.F.S.	Bloemfontein-Kimberley...	94			Cape Town-Rhodesia....	21
Hewellop.....	O.F.S.	Bethlehem-Frankfort.....	81			Kaapstad-De Aar.....	129, 130
Hexrivier.....	C.P.	Cape Town-Laingsburg....	128, 131			Carnarvon-Hutchinson..	145
Heysford.....	T.	Pretoria-Lourenco Marques	40, 41				
Heystekrand.....	T.	Rustenburg-Middelwit...	36				
Hibberdene.....	N.	Durban-Port Shepstone...	64-69				
Hibberds.....	N.	Durban-Gollel.....	76, 77				
Hidecote.....	N.	Durban-Ladysmith.....	51, 52				
Highfields.....	R.	Bulawayo-Victoria Falls..	152, 153				
Highflats.....	N.	Umzinto-Ixopo.....	70				
Highgate.....	C.P.	East London-Blanney.....	99-105				
		East London-Springfont'n.	96, 97				
Highlands.....	C.P.	Port Alfred-Alicedale....	107				
Hildavale.....	B.P.	Mafeking-Bulawayo.....	124, 127				
Hillary.....	N.	Durban-Pietermaritzburg..	60-63				
Hillcrest.....	N.	Durban-Pietermaritzburg..	60-63				
Hillside.....	T.	Pretoria-Komatipoort.....	40, 41				
Hillview.....	T.	Booyens-Germiston.....	31				
Hilton Road/weg	N.	Durban-Ladysmith.....	51, 52				
Hiobane.....	N.	Glencoe-Hiobane.....	46, 47				
Hlululuwe.....	N.	Durban-Gollel.....	76, 77				
Hlungwana.....	N.	Vryheid-Piet Retief.....	46, 47				
Hlulankungo.	N.	Umzinto-Ixopo.....	70				
Hoedjes.....	C.P.	Carnarvon-Kotjieskolk...	145				
Hoedspruit.....	T.	Komatipoort-Zoekmakaar.	31				
Hoewal.....	T.	Beestekraal-Brits.....	36				
Hoffnung.....	S.W.A.	Gobabis-Windhoek.....	148				
Hofmeyr.....	C.P.	Schoombie-Hofmeyr.....	106				
Hohental.....	S.W.A.	Tsumber-Usakos.....	149				
Hokwe.....	T.	Komatipoort-Zoekmakaar.	31				
Hoffontein.....	O.F.S.	Germiston-Bloemfontein...	88, 91				
Hofgaten.....	C.P.	Oudtshoorn-Mosselbaai...	116, 117				
Holland.....	C.P.	Schoombie-Hofmeyr.....	106				
Holly.....	N.	Durban-Ladysmith.....	51, 52				
Holmdene.....	T.	Germiston-Volksrust.....	50, 53				
Holoog.....	S.W.A.	De Aar-Windhoek.....	146, 147				
Holrivier.....	C.P.	Klaver-Bitterfontein.....	143				
Homelake.....	T.	Johannesb'g-Randfontein..	31				

For Road Motor Services. see pages 219 to 385.

Padmotordienste op bladsye 219 tot 385.

I

Ibeka.....	C.P.	Umtata-Amabele.....	99
Ibumba.....	N.	Eshowe-Gingindhlovu....	77
Ida.....	C.P.	Sterkstroom-Maclear....	98
Idatia.....	T.	Piet Retief-Ermelo.....	46, 47
Idutywa.....	C.P.	Umtata-Amabele.....	99
Ifafa Beach.....	N.	Durban-Port Shepstone..	64-69
Igudu.....	C.P.	Blaney-Cookhouse.....	105
Igusi.....	R.	Bulawayo-Victoria Falls..	152, 153
Ihluku.....	N.	Port Shepstone-Harding..	70
Ilfacombe.....	N.	Durban-Port Shepstone..	64-69
Illovo Beach.....	N.	Durban-Port Shepstone..	64-69
Imbizo.....	R.	West Nicholson-Bulawayo	151
Immerpan.....	T.	Zebediela-Naboomspruit..	37
Immigrant.....	O.F.S.	Kimberley-Bloemfontein..	94
Impala.....	T.	Pretoria-Komatipoort...	40, 41
Impofu.....	R.	Bulawayo-Broken Hill..	152, 153
Impoheni.....	N.	P.maritzburg-Greytown..	56
Invani.....	C.P.	East London-Queenstown	96, 97
		Qamata-Invani.....	99
Incalu.....	N.	Ixopo-Madonela.....	70
Inchanga.....	N.	Durban-P.maritzburg....	60-63
		Germiston-Durban.....	51, 52
Inchope.....	P.E.A.	Salisbury-Beira.....	150
Incomati.....	P.E.A.	L. Marques-Komatipoort.	167

Stasies, Sylyne en Stopplekke en Tafels waar aangetoon.		Bladsy.	Stasies, Sylyne en Stopplekke en Tafels waar aangetoon.		Bladsy.	
Stations, Sidings and Stopping Places and Tables where shown.		Page.	Stations, Sidings and Stopping Places and Tables where shown.		Page.	
Kaapstad...	K.P.	Kaapstad-Strand.....	140, 141	Kekana.....	T. Pietersburg-Pretoria.....	34, 35
		Kaapstad-Klaver.....	143	Kellyview.....	O.F.S. Bloemfontein-Kimberley..	94
		Kaapstad-Worcester.....	132-137	Kelso.....	N. Durban-Port Shepstone..	64-69
		Kaapstad-Simonstad.....	138	Kelty.....	T. Breyten-Springs.....	46, 47
		Kaapstad-Kuilsrivier.....	139	Kemp.....	T. Piet Retief-Ermelo.....	46, 47
		Kaapstad-Saldanha.....	142	Kempton Park	T. Germiston-Pretoria.....	27-29
		Kaapstad-Caledon- Bredasdorp.....	142	Kendal.....	T. Johannesburg-Witbank..	49
Kabeljauws...	C.P.	Avontuur-Port Elizabeth..	112	Kendrew.....	C.P. Pretoria-Mossel Bay.....	6
Kabuyu.....	R.	Victoria Falls-Broken Hill.	152, 153		Graaff-Reinet-Klipplaat..	114, 115
Kafferrivier.....	O.F.S.	Bloemfontein-Naauwpoort.	89, 90	Kenia.....	T. Johannesburg-Bethal....	46, 47
Kaffirstad.....	O.F.S.	Harrismith-Warden.....	81	Kenilworth.....	C.P. Cape Town-Wynberg....	138
Kafironda.....	R.	Nkana-Mufulira.....	155	Kenkelbosch.....	C.P. Alexandria-Barkly Bridge	107
Kafue.....	R.	Victoria Falls-Broken Hill	152, 153	Kennedy.....	R. Bulawayo-Victoria Falls.	152, 153
Kafulafuta.....	R.	Bulawayo-Sakania.....	152, 153	Kenterton.....	N. Umzinto-Ixopo.....	70
Kainguba.....	N.	Bethlehem-Ladysmith.....	82, 83	Kenville.....	N. Durban-Maidstone.....	76-80
Kakamas.....	C.P.	Upington-Kakamas.....	148	Kerelaw.....	O.F.S. Bloemfontein-Lynchfield..	82, 83
Kakombo.....	S.W.A.	Tsumeb-Usakos.....	149		Bloemfontein-Bethlehem..	95
Kakubu.....	R.	Bulawayo-Sakania.....	152, 153	Kerkplaats.....	C.P. Avontuur-Port Elizabeth.	112
Kalabaskraal.....	C.P.	Malmesbury-Cape Town...	143	Kerkrand.....	C.P. Calitzdorp-Oudtshoorn..	113
		Cape Town-Saldanha.....	142	Ketelfontein.....	N. Durban-Ladysmith.....	51, 52
Kalata.....	R.	Bulawayo-Victoria Falls..	152, 153	Ketjen.....	T. Pretoria-Pyramid.....	32, 33
Kaleya.....	R.	Bulawayo-Broken Hill.....	152, 153		Pretoria-Cordelfos.....	38
Kalk Bay.....	C.P.	Cape Town-Simonstown...	138	Ketting.....	C.P. Kaapstad-Beaufort-Wes..	129, 130
Kalkbult.....	C.P.	De Aar-Kimberley.....	125, 126	Keurfontein.....	C.P. Worcester-Mossel Bay....	12, 13
Kalkfeld.....	S.W.A.	Tsumeb-Usakos.....	149	Keytersnek.....	C.P. George-Knysna.....	113
Kalkrand.....	S.W.A.	De Aar-Windhoek.....	146, 147	Kgalestad.....	T. Rustenburg-Middelwit....	36
Kalksuis.....	C.P.	De Aar-Windhoek.....	146, 147	Kgelleng.....	T. Rustenburg-Middelwit....	36
Kalkvlakte.....	O.F.S.	Germiston-Bloemfontein..	88, 91	Khale.....	B.P. Mafeking-Bulawayo....	124, 127
Kalomo.....	R.	Victoria Falls-Broken Hill.	152, 153	Khami.....	R. Mafeking-Bulawayo....	124, 127
Kameel.....	C.P.	Vryburg-Mafeking.....	125, 126	Khoanjeni.....	NY. Beira-Salima.....	155
Kamfersdam.....	C.P.	Kimberley-Vryburg.....	125, 126	Kikoetslei.....	C.P. Saldanha-Kalabaskraal..	142
		Kimberley-Lohathla.....	123	Kilkenny.....	T. Middelwit-Rustenburg..	36
Kamkusi.....	T.	Pietersburg-Beitbridge....	34, 35	Killarney Road...	N. Mid-Illovo-Umlaas Road.	57
Kammiebos.....	C.P.	Avontuur-Port Elizabeth..	112	Kilmarnock.....	O.F.S. Bloemfontein-Ladysmith.	82, 83
Kamitzya.....	R.	Bulawayo-Broken Hill.....	152, 153	Kimberley.....	C.P. Johannesburg-Cape Town	4, 5
Kananga.....	R.	Bulawayo-Broken Hill.....	152, 153		Johannesb'g-Kimberley..	120, 121
Kandelaars.....	C.P.	Oudtshoorn-Mossel Bay...	116, 117		Kimberley-Mosselbaai....	6
Kangomba.....	R.	Victoria Falls-Broken Hill.	152, 153		Kimberley-S.W.A.	25, 26
Kanona.....	S.W.A.	Tsumeb-Usakos.....	149		Kimberley-Lohathla.....	123
Kansa.....	C.P.	Calitzdorp-Oudtshoorn..	113		Kaapstad-Durban.....	17
Kanus.....	S.W.A.	De Aar-Windhoek.....	146, 147		Cape Town-Rhodesia.....	21
Kanyameza.....	R.	Bulawayo-Broken Hill.....	152, 153		Port Elizabeth-Rhodesia..	22
Kapama.....	T.	Komatipoort-Zoekmakaar.	31		East London-Rhodesia...	23
Kapir M'Poshi...	R.	Bulawayo-Sakania.....	152, 153		Kimberley-Bloemfontein..	94
Kapps.....	S.W.A.	Gobabis-Windhoek.....	148		De Aar-Bulawayo.....	125, 126
Kaptein.....	C.P.	Port Elizabeth-Rosmead..	108, 109	Kim Road.....	T. Pimville-Faraday.....	31
Karabee.....	C.P.	De Aar-Prieska.....	146, 147	Kincardine.....	C.P. Maclear-Sterkstroom....	98
Karasburg...	S.W.A.	De Aar-Windhoek.....	25, 26	Kingholm.....	N. Durban-Gollel.....	76, 77
			146, 147	King's Cross.....	C.P. Blaney-Cookhouse.....	100-105
Karqs Post.....	C.P.	Kokstad-Franklin.....	55	Kingshill.....	N. Schroeders-Bruyns Hill..	56
Karibib.....	S.W.A.	Windhoek-Walvis Bay.....	146, 147	Kingsley.....	N. Vryheid-Glencoe.....	46, 47
Kariega.....	C.P.	Port Elizabeth-Klipplaat..	114-117	King's Rest.....	N. Durban-Wests.....	71-75
Karino.....	T.	Pretoria-Komatipoort....	40, 41	Kingswood.....	T. Klerksdorp-Warrenton..	120, 121
Karimmelk.....	C.P.	Mossel Bay-Worcester.....	12, 13	Kingwillamstown	C.P. Cape Town-East London	15
Karree.....	O.F.S.	Germiston-Bloemfontein..	88, 91		E.London-Kingwillamstn	100-104
Karreefontein...	O.F.S.	Winburg-Theunissen.....	87	Kinross.....	T. O.-Londen-Port Elizabeth	105
Karreeput.....	C.P.	Kimberley-Vryburg.....	125, 126	Kippen.....	T. Johannesburg-Bethal....	46, 47
Karreevlakte.....	C.P.	Touws River-Ladysmith..	145	Kirkham.....	O.F.S. Johannesburg-Breyten..	46, 47
Karridene.....	N.	Durban-Port Shepstone...	64-69	Kirkwood.....	C.P. Springfontein-Burghersdp	96, 97
Karoolom.....	O.F.S.	Bothaville-Kroonstad....	93	Klaarwater.....	N. Addo-Kirkwood.....	106
Kars.....	C.P.	Bredasdorp-Caledon.....	142	Klaasvoogds.....	C.P. Durban-Cato Ridge....	59
Karub.....	S.W.A.	Windhoek-Walvis Bay.....	146, 147	Klapmuts.....	C.P. Mossel Bay-Worcester..	12, 13
Karubwe.....	R.	Victoria Falls-Broken Hill.	152, 153	Klaserie.....	C.P. Cape Town-Worcester..	132-137
Kasavasa.....	R.	Bulawayo-Broken Hill.....	152, 153	Klaver.....	T. Komatipoort-Zoekmakaar	31
Kashambi.....	R.	Shabani-Gwelo.....	151	Kleigrond.....	C.P. Graafwater-Klaver.....	143
Kashitu.....	R.	Bulwayo-Sakania.....	152, 153	Kleinberg.....	T. Langlaagte-Vereeniging..	84, 85
Kasongo.....	R.	Luanshya-Ndola.....	154	Kleinbegin.....	C.P. De Aar-Windhoek.....	146, 147
Katanino.....	R.	Bulawayo-Sakania.....	152, 153	Kleinbrak.....	C.P. Worcester-Mossel Bay...	12, 13
Katberg.....	C.P.	Fort Beaufort-Seymour...	106	Kleindam.....	T. Mosselbaai-George.....	116, 117
Katnael.....	T.	Beestekraal-Brite.....	36	Kleindrif.....	C.P. Middelburg-Stoffberg....	45
Katoen.....	T.	Lydenburg-Steelpoort....	45	Kleinharts.....	C.P. Porterville-Hermon....	144
Kaydale.....	T.	Germiston-Volkarust.....	50, 53	Kleinkaras.....	T. Maquassi-Vermaas.....	122
		Springs-Kaydale.....	30	Kleinood.....	S.W.A. De Aar-Windhoek.....	146, 147
Kayuni.....	R.	Victoria Falls-Broken Hill	152, 153	Kleinpoort.....	T. Vaalwater-Nylstroom....	37
Keerom.....	C.P.	Bloemfontein-Naauwpoort.	89, 90	Kleinsabie.....	C.P. Port Elizabeth-Klipplaat.	114-117
Keetmanshoop	S.W.A.	De Aar-Windhoek.....	25, 26	Klein Schuur.....	T. Nelspruit-Graskop.....	39
			146, 147	Kleinstraat.....	C.P. Sterkstroom-Maclear....	98
Keimoes.....	C.P.	Keetmanshoop-Luderitz...	148	Kleinveld.....	C.P. Kaapstad-Beaufort-Wes..	128, 131
Kei Road/-weg..	C.P.	Upington-Kakamas.....	148	Klein Windhoek...	N. Chailey-Mount Alida....	55
		East London-Queenstown	96, 97		S.W.A. Gobabis-Windhoek.....	148
		East London-Umtata.....	99		T. Pretoria-Cape Town....	4, 5

Stations, Sidings and Stopping Places and Tables where shown.		Page.	Stations, Sidings and Stopping Places and Tables where shown.		Page.		
Stasies, Sylyne en Stopplekke en Tafels waar aangetoon.		Bladsy	Stasies, Sylyne en Stopplekke en Tafels waar aangetoon.		Bladsy.		
Klerksdorp.....	T.	Pretoria-S.W.A.....	25, 26	Koufontein.....	T.	Vaalwater-Nylstroom.....	37
		Johannesburg-Warrenton	120, 121	Koup.....	C.P.	Cape Town-Beaufort W't.	129, 130
		Kroonstad-Klerksdorp...	93	Kowie.....	C.P.	See/Sien Port Alfred.....	—
<i>Klington</i>	T.	Klerksdorp-Ottosdal.....	122	<i>Kraaibrug</i>	C.P.	Aliwal-Noord-Lady Grey.	95
Klipbank.....	C.P.	Johannesb'g-Klerksdorp..	120, 121	Kraaifontein.....	C.P.	Cape Town-Worcester...	132-137
Klipdale.....	C.P.	Cape Town-Beaufort West	129, 130	<i>Kraaifontein</i>	C.P.	Pretoria-Cape Town.....	3-5
		Caledon-Bredasdorp.....	142			Cape Town-P Elizabeth.	14
<i>Klipdrijf</i>	T.	Klipdale-Protém.....	144			Kaapstad-Oos-Londen...	15, 16
Klipfontein.....	C.P.	Fochville-Potchefstroom..	122			Cape Town-Durban.....	17
Klipheувel.....	C.P.	Port Elizabeth-Naauwp't.	108, 109			Cape Town-Rhodesia...	21
<i>Kliphoek</i>	C.P.	Malmesbury-Cape Town...	143	<i>Kraaipan</i>	C.P.	Malmesbury-Cape Town...	143
<i>Klipkolk</i>	C.P.	Klaver-Bitterfontein.....	143			Kaapstad-Saldanha.....	142
Klipplaat.....	C.P.	Carnarvon-Kotjieskolk....	145	<i>Kraaivand</i>	C.P.	Vryburg-Mafeking.....	125, 126
		Pretoria-Mossel Bay.....	6	Kraal.....	T.	Germiston-Volksrust....	50, 53
		Cape Town-P. Elizabeth..	12, 13	Kraankuil.....	C.P.	De Aar-Kimberley.....	125, 126
		Port Elizabeth-Rosmead..	114, 115	<i>Kraanvoël</i>	O.F.S.	Wepener-Bloemfontein...	95
<i>Klippunt</i>	C.P.	P. Elizabeth-Mossel Bay..	116, 117	<i>Kragas River</i>	C.P.	Touws River-Ladismith...	145
Kliprivier.....	T.	Upington-Kakamas.....	148	<i>Krakeel</i>	C.P.	Avontuur-Port Elizabeth.	112
		Germiston-Bloemfontein..	88, 91	<i>Kranberg</i>	C.P.	Burghersdorp-Aliwal N'h.	95
<i>Kliprug</i>	C.P.	Germiston-Vereeniging...	86	Kransfontein.....	O.F.S.	Ladysmith-Bethlehem....	82, 83
<i>Klipsteen</i>	T.	Kokstad-Franklin.....	55	Kranskop.....	N.	Greytown-Kranskop.....	56
Kliptown.....	T.	Belfast-Lydenburg.....	45	<i>Kranzberg</i>	S.W.A.	Windhoek-Walvis Bay...	146, 147
		Langlaagte-Vereeniging...	84, 85			Usakos-Tsumeb.....	149
		J'burg-Midway-Bank....	31, 48	<i>Kreizburg</i>	O.F.S.	Bethlehem-Ladysmith....	82, 83
<i>Kloekfontein</i>	C.P.	De Aar-Kimberley.....	125, 126	<i>Kriekdraai</i>	O.F.S.	Bethlehem-Kroonstad....	82, 83
Kloof.....	N.	Durban-Pietermaritzburg.	60-63	Krige.....	C.P.	Caledon-Bredasdorp....	142
<i>Kloofeind</i>	O.F.S.	Bloemfontein-Kimberley..	94	<i>Krokodilpoort</i>	T.	Pretoria-Komatipoort...	40, 41
<i>Kloofzicht</i>	T.	Pretoria-Germiston.....	27-29	<i>Krombek</i>	C.P.	Worcester-Mosselbaai...	12, 13
<i>Klu Klu</i>	C.P.	Blaney-Cookhouse.....	105	Kromdraai.....	T.	Germiston-Volksrust....	50, 53
Knapdaar.....	C.P.	Springfontein-Stormberg..	96, 97	<i>Kromellenboog</i>	T.	Johannesburg-Warrenton.	120, 121
<i>Kneukel</i>	C.P.	Kimberley-Lobathla.....	123	<i>Kromhoogte</i>	C.P.	Rosmead-Stormberg.....	96, 97
<i>Knightgale</i>	N.	Piet Retief-Glencoe.....	46, 47				108, 109
Knights.....	T.	Pretoria-Germiston.....	27-29	Kromklip.....	T.	Oogies-Van Dyksdrijf....	49
<i>Knoekagh</i>	N.	Donnybrook-Esperanza...	70	<i>Kromkloof</i>	T.	Lydenburg-Steeppoort...	45
<i>Knoetze</i>	C.P.	Oudtshoorn-Klipplaat...	116, 117	Kromrivier.....	C.P.	Beaufort West-De Aar...	129, 130
<i>Knutsford</i>	C.P.	Port Elizabeth-Rosmead..	108, 109			Pretoria-Cape Town.....	4, 5
Knysna.....	C.P.	George-Knysna.....	113	Kroomie.....	C.P.	Blaney-Cookhouse.....	105
Koeburg-weg.....	C.P.	Cape Town-Belville.....	138, 139	<i>Kroonheuwel</i>	O.F.S.	Harrismith-Bethlehem...	82, 83
<i>Koedoespoort</i>	T.	Pretoria-Rayton.....	42-44	<i>Kroonkop</i>	T.	Lydenburg-Steeppoort...	45
<i>Koegrabie</i>	C.P.	De Aar-Windhoek.....	146, 147	Kroonstad... WW	O.F.S.	Pretoria-Kaapstad.....	3
<i>Koekemoer</i>	T.	Johannesb'g-Klerksdorp..	120, 121			Pretoria-Mossel Bay....	6
<i>Koekenaap</i>	C.P.	Klaver-Bitterfontein.....	143			Pretoria-Port Alfred....	8
Koelenhof.....	C.P.	Stallenbosch-Paarl.....	132-137			Pretoria-Port Elizabeth..	7
Koffiefontein.....	O.F.S.	Koffiefont'n-Springfont'n.	94			Pretoria-East London...	9
<i>Kokerboom</i>	S.W.A.	De Aar-Windhoek.....	146, 147			Durban-S.W.A.....	25, 26
Kokstad.....	C.P.	Kokstad-Franklin.....	55			Germiston-De Aar.....	88, 91
Kolmanskop.....	S.W.A.	Luderitz-Seeheim.....	148			Bethlehem-Kroonstad....	82, 83
Komatipoort.....	T.	Pretoria-L. Marques.....	11, 40, 41	Krugers.....	O.F.S.	Kroonstad-Klerksdorp...	93
		Komatipoort-L. Marques..	157	<i>Krugersdorp</i>	T.	Bloemfontein-De Aar....	89, 90
<i>Kombat</i>	S.W.A.	Komatipoort-Zoekmakaar	31			Pretoria-Rhodesia.....	20
<i>Kombo</i>	R.	Grootfontein-Otavi.....	149			Johannesb'g-Randfontein.	31
<i>Kombosche</i>	N.	Bulawayo-Beira.....	150			Johannesburg-Warrenton.	120, 121
<i>Komgha</i>	C.P.	Empangeni-Nkwalini.....	76			Johannesb'g-Lichtenburg.	119
<i>Komkans</i>	C.P.	Umtata-Amabele.....	99			Johannesburg-Mafeking..	118
<i>Kommandonek</i>	O.F.S.	Klaver-Bitterfontein.....	143			Pretoria-Krugersdorp...	38
<i>Kompagniesdrijf</i>	C.P.	Bloemfontein-Ladysmith..	82, 83	<i>Kruidfontein</i>	C.P.	Cape Town-Beauf't West.	129, 130
<i>Komspruit</i>	O.F.S.	Avontuur-Port Elizabeth.	112	<i>Kruin</i>	S.W.A.	De Aar-Windhoek.....	146, 147
<i>Komukanti</i>	S.W.A.	Kroonstad-Bethlehem....	82, 83	<i>Kruisfontein</i>	C.P.	Avontuur-P. Elizabeth...	112
<i>Konkiep</i>	S.W.A.	Tsumeb-Usakos.....	149	<i>Kruisrivier</i>	C.P.	Calitzdorp-Oudtshoorn...	113
<i>Koodoo</i>	C.P.	Keetmanshoop-Luderitz..	148	<i>Kuibis</i>	S.W.A.	Luderitz-Seeheim.....	148
<i>Koekrus</i>	T.	Kimberley-Vryburg.....	125, 126	<i>Kuilsrivier</i>	C.P.	Cape Town-Worcester...	132-137
		Germiston-Bloemfontein..	88, 91			Caledon-Kaapstad.....	139, 142
		Germiston-Vereeniging...	86	<i>Kulu</i>	N.	Durban-Golter.....	76, 77
<i>Koolbank</i>	T.	Ermelo-Lothair.....	48	<i>Kuluwana</i>	N.	Port Shepstone-Harding..	70
<i>Koopmansfontein</i>	C.P.	Kimberley-Lobathla.....	123	<i>Kumalo</i>	R.	Bulawayo-Salisbury....	150
<i>Koopsleegte</i>	C.P.	Sterkstroom-Maclear....	98	<i>Kums</i>	S.W.A.	De Aar-Windhoek.....	146, 147
<i>Koornkraal</i>	T.	Breyten-Johannesburg...	46, 47	<i>Kununata</i>	N.	Umzinto-Ixopo.....	70
<i>Koosdrijf</i>	C.P.	Carnarvon-Calvinia.....	145	<i>Kulama</i>	R.	Bulawayo-Salisbury....	150
<i>Koper</i>	T.	Pietersburg-Beitbridge...	34, 35	<i>Kwaggastroom</i>	T.	Langlaagte-Vereeniging...	84, 85
<i>Koperfontein</i>	C.P.	Saldanha-Kalabaskraal..	142	<i>Kwaguzu</i>	N.	P'maritzburg-Franklin...	54
<i>Kopje Alleen</i>	T.	Johannesburg-Volksrust...	50, 53	<i>Kwambonambi</i>	N.	Durban-Golle.....	76, 77
<i>Kopjes</i>	O.F.S.	Germiston-Bloemfontein..	88, 91	<i>Kwoelkwa</i>	C.P.	Carnarvon-Hutchinson...	145
<i>Kopspan</i>	C.P.	De Aar-Windhoek.....	146, 147	<i>Kwezana</i>	C.P.	Blaney-Cookhouse.....	105
<i>Korhaan</i>	T.	Lichtenburg-Welverdiend.	119	<i>Kykoedie</i>	C.P.	Klipdale-Protém.....	144
<i>Koringberg</i>	C.P.	Klaver-Malmesbury.....	143	<i>Kys</i>	C.P.	Klaver-Bitterfontein....	143
<i>Koringland</i>	T.	Maachadodorp-Breyten...	46, 47				
<i>Kortaf</i>	O.P.	Burghersdorp-Aliwal N'h.	95				
<i>Korust</i>	O.F.S.	Harrismith-Warden.....	81				
<i>Koster</i>	T.	Mafeking-Johannesburg...	118				
		Pretoria-Rhodesia.....	20				
<i>Kotjieskolk</i>	C.P.	Carnarvon-Calvinia.....	145				
<i>Kotze</i>	C.P.	Saldanha-Kalabaskraal..	142				

For Road Motor Services, see pages 219 to 385.

Padmotordienste op bladsye 219 tot 385.

Stations, Sidings and Stopping Places and Tables where shown.	Page.	Stations, Sidings and Stopping Places and Tables where shown.	Page.
Stasies, Sylyne en Stopplekke en Tafels waar aangetoon.	Bladsy.	Stasies, Sylyne en Stopplekke en Tafels waar aangetoon.	Bladsy.
L			
Ladismith... C.P.	Touws River-Ladismith.. 145	Letaba..... T.	Komatipoort-Zoekmakaar 31
Ladybrand..... O.F.S.	Ladybrand-Modderpoort.. 81	Letjesbosch..... C.P.	Kaapstad-Beaufort-Wes.. 129, 130
Lady Grey..... C.P.	Aliwal North-Barkly East. 95	Letsitele..... T.	Komatipoort-Zoekmakaar 31
Ladysmith... N.	Pretoria-Durban..... 10	Letsitele Tank... T.	Komatipoort-Zoekmakaar 31
	Cape Town-Durban..... 17	Letskraal..... C.P.	Graaff-Reinet-Rosmead... 114, 115
	Port Elizabeth-Durban... 18	Leutwein..... S.W.A.	De Aar-Windhoek..... 146, 147
	Oos-Londen-Durban.... 19	Levels..... C.P.	Matatiele-Franklin..... 55
	Durban-Rhodesia..... 24	Leven..... T.	Breyten-Springs..... 46, 47
	Durban-S.W.A..... 25, 26	Libertas..... O.F.S.	Senekal-Arlington..... 87
	Germiston-Durban..... 50-53	Lichfield..... C.P.	Maclear-Sterkstroom.... 98
	Bethlehem-Ladysmith... 82, 83	Lichtenburg..... T.	Lichtenburg-Welverdiend. 119
	Molteno-Jamestown.... 98	Lidgetton..... N.	Durban-Ladysmith..... 51, 52
Laggendewater... C.P.	Cape Town-Beaufort West 128-131	Liebendal..... C.P.	Klaver-Bitterfontein.... 143
Laingsburg... C.P.	Pretoria-Cape Town..... 4, 5	Liefeldt..... C.P.	Blaney-Cookhouse..... 105
	Alexandria-Barkly Bridge. 107	Liefgekozen..... T.	Lothair-Ermelo..... 48
Lake Eric..... C.P.	Beaufort West-De Aar... 129, 130	Likatleng..... O.F.S.	Bloemfontein-Ladysmith. 82, 83
Laken..... T.	Maquassi-Ottosdal..... 122	Likulu..... NY.	Beira-Salima..... 155
Lakenslei..... T.	Cape Town-Simonstown... 138	Llatai..... R.	Bulawayo-Broken Hill... 152, 153
Lakeside..... C.P.	Durban-Gollel..... 76, 77	Lilliput..... T.	Pietersburg-Beitbridge... 34, 35
Lake View..... N.	Fort Victoria-Gwelo..... 151	Limbe..... NY.	Beira-Blantyre..... 155
Lalapansi..... R.	Springfont'n-Burghersdorp 96, 97		Blantyre-Salima..... 155
Lalisa..... C.P.	Salisbury-Beira..... 150	Limebank..... C.P.	Port Elizabeth-Rosmead.. 108, 109
Lamego..... P.E.A.	Durban-Port Shepstone.. 64-69	Limpoporivier... T.	Pietersburg-Beitbridge... 34, 35
Lamontville..... N.	Durban-Maidstone..... 78-80	Linchwa..... B.P.	Mafeking-Bulawayo.... 124, 127
La Mercy..... N.	Franschhoek-Paarl..... 144	Linde..... C.P.	Naauwpoort-De Aar.... 89, 90
La Motte..... C.P.	Klaver-Bitterfontein.... 143		Port Elizabeth-De Aar... 108, 109
Landplaas..... C.P.	Nelspruit-Graskop..... 39	Lindley..... O.F.S.	Arlington-Wolwehoek.... 87
Landsbrook..... T.	Kaapse Vlakte/Cape Flats 138	Lindores..... C.P.	Addo-Kirkwood..... 106
Langa..... C.P.	Saldanha-Kalabaskraal... 142	Linslade..... R.	Fort Victoria-Gwelo.... 151
Langebaanweg... C.P.	Saldanha-Kalabaskraal... 142	Lionde..... P.E.A.	Lourenco Marques-Guija.. 157
Langeheide..... C.P.	Cookhouse-Somerset East 106	Lions Den..... R.	Salisbury-Zwini..... 154
Langford..... C.P.	De Aar-Windhoek..... 146, 147	Lions River..... N.	Durban-Ladysmith..... 51, 52
Langklip..... C.P.	Caledon-Bredasdorp.... 142	Lirangwe..... NY.	Beira-Salima..... 155
Langkuil..... C.P.	Johannesb'g-Randfontein. 31	Little Brak..... C.P.	Mossel Bay-George..... 116, 117
Langlaagte... T.	Johannesburg-Warrenton. 120, 121	Livingstone..... R.	Pretoria-Rhodesia..... 20
	Johannesburg-Pudimoe... 119		Cape Town-Rhodesia..... 21
	Johannesburg-Mafeking.. 118	Llewellyn..... C.P.	Port Elizabeth-Rhodesia.. 22
	Langlaagte-Vereeniging... 84, 85	Lobangwe..... R.	East London-Rhodesia... 23
	Joh'burg-Midway-Bank... 48	Lobatsi..... B.P.	Durban-Rhodesia..... 24
	Kroonstad-Bethlehem... 82, 83		De Aar-Bulawayo..... 124, 127
	Middelburg-Stoffberg.... 45	Loben..... R.	Mafeking-Bulawayo.... 124, 127
	Mossel Bay-Worcester... 12, 13	Lochinvar..... R.	Bulawayo-Salisbury.... 150
	Kaapse Vlakte/Cape Flats 138	Lochard..... R.	Bulawayo-Salisbury.... 150
	Cape Town-Worcester... 132-137	Lochbuighe..... N.	Donnybrook-Ixopo..... 70
	Franschhoek-Paarl..... 144	Lodamo..... C.P.	Sterkstroom-Maclear.... 98
	Germiston-Breyten..... 46, 47	Lodewijk Tank... C.P.	Worcester-Mossel Bay... 12, 13
	Franschhoek-Paarl..... 144	Lodge..... T.	Piensaarsrivier-Marble Hall 37
	Umzinto-Ixopo..... 70	Loerie..... C.P.	Avontuur-Port Elizabeth. 112
	Avontuur-Port Elizabeth. 112	Lofter..... O.F.S.	Germiston-Naauwpoort... 89, 90
	Langlaagte-Vereeniging... 84, 85	Loganbraes..... C.P.	P. Elizabeth-Barkly Bridge 108, 109
	Pretoria-L. Marques..... 40, 41	Loyoza..... N.	Durban-Gollel..... 76, 77
	Mafeking-Bulawayo.... 124, 127	Lohathla..... C.P.	Kimberley-Lohathla.... 123
	Komatipoort-Zoekmakaar 31	Lonetree..... C.P.	East London-Blaney.... 99-105
	Worcester-Mossel Bay... 12, 13		E. London-Springfontein. 96, 97
	Bethlehem-Balfour North 81	Longend..... O.F.S.	Bloemfontein-De Bloem. 92
	Johannesburg-Warrenton. 120, 121	Loughill..... N.	Greytown-Schroeders... 56
	Klerksdorp-Warrenton... 120, 121	Loughhope..... C.P.	Port Elizabeth-Cookhouse. 108, 109
	Langlaagte-Vereeniging... 84, 85	Longmeadow..... T.	Heroules-Magaliesburg... 38
	Germiston-Bloemfontein.. 88, 91	Lonesight..... T.	Lydenburg-Steelepoort... 45
	Pietersburg-Beitbridge... 34, 35	Long Tom..... T.	Lydenburg-Belfast..... 45
	Piensaarsrivier-Marble Hall 37	Longview..... T.	Machadodorp-Breyten... 46, 47
	Tarkastad-Queenstown... 98	Loopspruit..... T.	Fochville-Potchefstroom... 122
	Mafeking-Bulawayo.... 124, 127	Looisberg..... C.P.	Graaff-Reinet-Rosmead... 114, 115
	Aliwal N.-Burghersdorp... 95	Lorraine..... C.P.	Port Elizabeth-Avontuur. 112
	De Aar-Walvis Bay..... 146, 147	Losberg..... T.	Fochville-Potchefstroom... 122
	Porterville-Hermon..... 144	Loosdoorns..... O.F.S.	Bultfontein-Bothaville... 93
	Beaufort West-De Aar... 129, 130	Loskop..... N.	Bergville-Estecourt.... 58
	Port Elizabeth-Alicedale.. 108, 109	Lossand..... C.P.	Klaver-Bitterfontein.... 143
	Rosmead-Stormberg..... 96, 97	Lothair..... T.	Ermelo-Lothair..... 48
	Rosmead-Stormberg.... 108, 109	Lottie..... T.	Lichtenburg-Welverdiend. 119
	Langlaagte-Vereeniging... 84, 85	Loubad..... T.	Nylstroom-Vaalwater.... 37
	Durban-Ladysmith..... 51, 52	Louis Trichardt... T.	Pretoria-Beitbridge.... 34, 35
	Piensaarsrivier-Marble Hall 37	Louisvale Road/-weg..... G.P.	De Aar-Windhoek..... 147, 146
	Pretoria-Mossel Bay.... 6		
	Oudtshoorn-Klipplaat... 116, 117		
	Breyten-Springs..... 46, 47		
	Oos-Londen-Stormberg... 96, 97		

Stations, Sidings and Stopping Places and Tables where shown.		Page.	Stations, Sidings and Stopping Places and Tables where shown.		Page.
Stasies, Sylyne en Stopplekke en Tafels waar aangetoon.		Bladsy.	Stasies, Sylyne en Stopplekke en Tafels waar aangetoon.		Bladsy.
Lourenco Marques P.E.A.	Johannesburg-L. Marques	40, 41	Madombidzha.....	T. Pietersburg-Beitbridge...	34, 35
	L. Marques-Komatipoort.	157	Madonela.....	N. Ixopo-Madonela.....	70
	L. Marques-Guija.....	157	Madzongwe.....	R. Bulawayo-Salisbury.....	150
	L. Marques-Goba.....	156	Mafambisse.....	P.E.A. Salisburg-Beira.....	150
	L. Marques-Vila Luiza	157	Mafeking.....	C.P. Pretoria-Rhodesia.....	20
Louw's Creek.....	T. Barberton-Kaapmuiden..	39		Bulawayo-S.W.A.....	25, 26
Louwsplaats.....	C.P. Carnarvon-Hutchinson...	145		Cape Town-Rhodesia...	21
Lovani.....	C.P. Rosmead-Stormberg.....	96, 97		Port Elizabeth-Rhodesia.	22
	Rosmead-Stormberg.....	108, 109		East London-Rhodesia....	23
Loval.....	O.F.S. Kroonstad-Bethlehem....	82, 83		Durban-Rhodesia.....	24
Lower Adamson..	C.P. E. London-Springfontein.	96, 97		Johannesburg-Mafeking..	118
Lower Blinkwater.	C.P. Fort Beaufort-Seymour...	106		De Aar-Bulawayo.....	124-127
Lower Incline...	C.P. East London-Stormberg..	96, 97	Maforga.....	P.E.A. Bulawayo-Beira.....	150
Lowlands.....	N. Durban-Ladysmith.....	51, 52	Mafunze.....	N. P'maritzburg-Franklin..	54
Luano.....	R. Ndola-Chingola.....	155	Magagade.....	NY. Beira-Salima.....	155
Luanshya.....	R. Luanshya-Ndola.....	154	Magaliesburg.....	T. Mafeking-Johannesburg..	118
Lubombo.....	R. Bulawayo-Broken Hill...	152, 153		Pretoria-Rhodesia.....	20
Lucasmeyer.....	N. Ermelo-Glencoe.....	40, 47		Magaliesburg-Hercules..	38
Lucerne.....	T. Johannesburg-Mafeking..	118	Maggsleigh.....	T. Nelspruit-Graskop.....	39
Luchenza.....	NY. Beira-Blantyre.....	155	Magneet.....	T. Maquassi-Vermaas.....	122
Luderitz.....	S.W.A. De Aar-Luderitz.....	25, 26	Magnesite.....	T. Pretoria-Komatipoort...	40, 41
	Luderitz-Seeheim.....	148	Magnolia.....	N. Durban-Gollel.....	76, 77
Ludlow.....	C.P. P. Elizabeth-Naauwpoort	108, 109	Magogong.....	.C.P. Kimberley-Vryburg.....	125, 126
Lufafa Road/-weg.	N. Donnybrook-Ixopo.....	70	Magopella.....	C.P. Kimberley-Vryburg.....	125, 126
Luipaardsvlei....	T. Johannesb'g-Randfontein.	31	Magoye.....	R. Victoria Falls-Broken Hill.	152, 153
	Johannesb'g-Warrenton...	120, 121	Magude.....	P.E.A. Lourenco Marques-Guija.	157
	Johannesburg-Pudimoe....	119	Maguga.....	R. West Nicholson-Bulawayo	151
	Johannesburg-Mafeking..	118	Maguzulu.....	N. Empangeni-Nkwalini....	76
Lukosi.....	R. Bulawayo-Victoria Falls..	152, 153	Mahalapye.....	B.P. Mafeking-Bulawayo....	124, 127
Lumane.....	R. West Nicholson-Bulawayo	151		Pretoria-Rhodesia.....	20
Lunsklip.....	T. Pietersburg-Pretoria.....	34, 35		Cape Town-Rhodesia....	21
Lusaka.....	R. Victoria Falls-Broken Hill.	152, 153		Port Elizabeth-Rhodesia.	22
	Pretoria-Rhodesia.....	20		East London-Rhodesia...	23
	Cape Town-Rhodesia....	21		Durban-Rhodesia.....	24
	P. Elizabeth-Rhodesia...	22	Mahotas.....	P.E.A. L. Marques-Villa Luiza...	157
	East London-Rhodesia...	23	Maidstone.....	N. Durban-Gollel.....	76-80
	Durban-Rhodesia.....	24	Mailana.....	P.E.A. Lourenco Marques-Goba.	156
	Stormberg-Burghersdorp.	96, 97	Maitland.....	C.P. Kaapstad-Bellville.....	132-137
Lushof.....	C.P. Coligny-Pudimoe.....	119, 122		Kaapstad-Caledon.....	140-142
Lutterloh.....	T. Cape Town-Beauf't West.	129, 130		Kaapstad-Malmesbury...	143
Luttig.....	C.P. Hutchinson-Kotjieskolk...	145	Maizefield.....	T. Bethal-Volksrust.....	48
Luttigshoop.....	C.P. De Aar-Windhoek.....	146, 147	Maizelands.....	T. Johannesburg-Warrenton...	120, 121
Lutzputs.....	C.P. Klaver-Bitterfontein....	146, 147		Johannesb'g-Lichtenburg.	119
Lutzville.....	C.P. Bulawayo-Victoria Falls..	152, 153	Majoorskraal.....	C.P. Avontuur-P. Elizabeth...	112
Luweve.....	R. Lydenburg-Belfast.....	45	Majuba.....	N. Ladysmith-Volksrust....	50, 53
Lydenburg.....	T. Bulawayo-Salisbury.....	150	Makandi.....	NY. Beira-Salima.....	155
Lydiate.....	R. Bloemfontein-Lynchfield..	92	Makauwan.....	O.F.S. Frankfort-Bethlehem...	81
Lynchfield.....	O.F.S. Bloemfont'n-Modderpoort	82, 83	Makepsvlei.....	T. Pienaarsrivier-Marble Hall	37
	Bloemfont'n-Aliwal N'n..	95	Makokskraal.....	T. Lichtenb'g-Welverdiend...	119
	Selukwe-Gwelo.....	154	Makoli.....	R. Victoria Falls-Broken Hill	152, 153
Lynthurst.....	R. Stellenbosch-Cape Town..	132-137	Makwiro.....	R. Bulawayo-Salisbury....	150
Lynedoch.....	C.P. Hercules-Magaliesburg...	38	Malan.....	C.P. Cape Town-Worcester...	128-137
Lynkloof.....	T. Alwal North-Barkly East	95	Malangazana.....	C.P. Qamata-Queenstown...	99
Lynndale.....	C.P. Pretoria-Germiston.....	27-29	Malelane.....	T. Pretoria-Komatipoort...	40, 41
Lyttelton.....	T. Bulawayo-Salisbury.....	150	Malenge Valley...	C.P. Donnybrook-Franklin...	54
Lyton.....	R. Bulawayo-Salisbury.....	150	Malievelde.....	T. Nelspruit-Graskop.....	39
			Malindi.....	R. Bulawayo-Victoria Falls.	152, 153
			Malmesbury.....	C.P. Malmesbury-Klaver.....	143
			Malonjeni.....	N. Vryheid-Glencoe.....	46, 47
			Malta.....	N. Bergville-Estcourt.....	58
			Maltswaai.....	C.P. Lady Grey-Aliwal North.	95
			Maluoba.....	N. Piet Retief-Glencoe....	46, 47
			Malvern.....	N. Durban-Pietermaritzburg.	60-63
			Mamabula.....	B.P. Mafeking-Bulawayo....	124, 127
			Mamba.....	C.P. Umtata-Amabele.....	99
			Mambanje.....	R. Bulawayo-Victoria Falls..	152, 153
			Mamre Road/Weg	C.P. Saldanha-Kalabaskraal..	142
			Mandeni.....	N. Durban-Gollel.....	76, 77
			Manderston.....	N. Durban-Pietermaritzburg.	60-63
			Mandozi.....	N. Empangeni-Nkwalini....	76
			Manga.....	R. Beira-Umtali.....	150
			Mangope.....	T. Johannesburg-Mafeking..	118
			Mangulane.....	P.E.A. Lourenco Marques-Guija.	157
			Manley's Flat....	C.P. Port Alfred-Alicedale...	107
			Manna.....	O.F.S. Bothaville-Kroonstad...	93
			Mannamead.....	T. Pietersburg-Beitbridge...	34, 35
			Manors.....	N. Durban-Pietermaritzburg.	60-63
			Mantsiebie.....	T. Belfast-Steelpoort.....	45
			Manyame.....	R. Bulawayo-Salisbury....	150
			Manyano.....	C.P. Umtata-Amabele.....	99
			Manyela.....	N. Empangeni-Nkwalini....	76
			Mapapene.....	P.E.A. Lourenco Marques-Guija.	157

M

Stations, Sidings and Stopping Places and Tables where shown.		Page.	Stations, Sidings and Stopping Places and Tables where shown.		Page.	
Stasies, Sylyne en Stopplekke en Tafels waar aangetoon.		Bladsy	Stasies, Sylyne en Stopplekke en Tafels waar aangetoon.		Bladsy	
Mapepi.....	R.	Bulawayo-Broken Hill....	152, 153	Mazinchopes.....	P.E.A. Lourenco Marques-Guija.	157
Mapleton.....	T.	Germiston-Volksrust.....	50, 53	Mazista.....	T. Johannesburg-Mafeking..	118
Mapunga.....	R.	Shamva-Salisbury.....	154	Mbeni.....	N. Port Shepstone-Harding..	70
Maquassi.....	T.	Pretoria-Kaapstad.....	4, 5	Mbhumba.....	T. Komatipoort-Zoekmakaar	31
		Johannesburg-Warrenton	120, 121	Meadowbank.....	T. Middelburg-Stoffberg.....	45
		Vermaas-Maquassi.....	122	Meadows.....	O.F.S. Wepener-Bloemfontein...	95
Mara.....	T.	Pietersburg-Beitbridge...	34, 35	Mears Street.....	T. Pretoria-Rayton.....	42-44
Maribada.....	R.	Salisbury-Umtali.....	150	Meduna.....	N. Ladysmith-Volksrust....	50, 53
Marabastad.....	T.	Pietersburg-Pretoria.....	34, 35	Meersig.....	T. Pretoria-Pyramid.....	32, 33
Marais.....	C.P.	Graaff-Reinet-Klipplaat.	114, 115		T. Pretoria-Pietersburg....	34, 35
Maraisburg.....	T.	Johannesb'g-Randfontein.	31		O.F.S. Kroonstad-Bethlehem....	82, 83
		Johannesb'g-Warrenton..	120, 121		R. Bulawayo-Beira.....	150
		Johannesburg-Pudimoe...	119		N. Weenen-Estcourt.....	57
		Johannesburg-Mafeking..	118		C.P. Lady Grey-Barkly-Oos..	95
Marandellas..	R.	Salisbury-Beira.....	150		C.P. Avontuur-Port Elizabeth.	112
Marathon.....	T.	Plaston-Nelspruit.....	39		T. Klerksdorp-Ottosdal.....	122
Marble Hall..	T.	Pietersburg-Pretoria.....	37		C.P. Malmesbury-Cape Town..	143
Mareetsane.....	C.P.	Vryburg-Mafeking.....	125, 126		C.P. Avontuur-Port Elizabeth.	112
Margaretental.....	S.W.A.	Windhoek-Gobabis.....	148		O.F.S. Bloemfontein-Bethlehem.	82, 83
Mariannhill.....	N.	Durban-Cato Ridge.....	59		Bloemfontein-Wepener....	95
Maribogo.....	C.P.	Vryburg-Mafeking.....	125, 126		N. Durban-Port Shepstone..	64-69
Marico West.....	T.	Mafeking-Johannesburg...	118		C.P. Cape Town-De Aar.....	128, 131
Mariental.....	S.W.A.	De Aar-Windhoek.....	25, 26		N. Greytown-Kranskop....	56
		De Aar-Windhoek.....	146, 147		T. Lothair-Ermelo.....	48
Marikana.....	T.	Rustenburg-Pretoria.....	36		N. Durban-Port Shepstone..	64-69
Marimba.....	R.	Bulawayo-Salisbury.....	150		C.P. Cape Town-De Aar.....	129, 130
Maritzburg.....	N.	Sien/See Pietermaritzburg.	—		N. Pretoria-Durban.....	10
Marlou.....	C.P.	Port Elizabeth-Rosmead..	108, 109		Durban-Ladysmith.....	51, 52
Marmerkop.....	T.	Lydenburg-Belfast.....	45		Howick-Merrivale.....	58
Marodzi.....	R.	Shamva-Salisbury.....	154		C.P. Blaney-Amabele.....	96, 97, 99
Maroelakop.....	T.	Pretoria-Rustenburg.....	36		N. Greytown-Pietermaritzburg.	56
Marola.....	T.	Pretoria-Komatipoort....	40, 41		C.P. De Aar-Kimberley.....	125, 126
Marone.....	T.	Belfast-Steelepoort....	45		C.P. Worcester-Mosselbaai...	12, 13
Marquard.....	O.F.S.	Arlington-Marquard.....	87		T. Pietersburg-Beitbridge...	34, 35
Marraquene.....	P.E.A.	L. Marques-Vile Luiza...	157		B.P. Mafeking-Bulawayo....	124, 127
		(Vila Luiza)			T. Komatipoort-Zoekmakaar	31
Marsala.....	O.F.S.	Frankfort-Bethlehem....	81		T. Johannesburg-Mafeking..	118
Marseilles.....	O.F.S.	Ladysmith-Bloemfontein.	82, 83		O.F.S. Harrismith-Warden....	81
		Kaapstad-Durban.....	17		N. Empangeni-Nkwalini.....	76
		Port Elizabeth-Durban...	18		O.F.S. Winburg-Theunissen....	87
		Oos-Londen-Durban.....	19		T. Germiston-Bloemfontein.	88, 91
		Maseru-Marseilles.....	81		Germiston-Viljoensdrift..	86
Marshgrove.....	C.P.	Addo-Kirkwood.....	106		Bloemfontein-Bethlehem.	82, 83
Marhaspui.....	C.P.	Carnarvon-Hutchinson...	145		N. Durban-Gollel.....	76, 77
Martin.....	R.	Bulawayo-Salisbury.....	150		N. Empangeni-Nkwalini.....	76
Martiena.....	T.	Magaliesburg-Hercules...	38		N. Durban-Gollel.....	76, 77
Martindale.....	C.P.	Port Alfred-Alicedale....	107		T. Komatipoort-Zoekmakaar	31
Marula.....	R.	Mafeking-Bulawayo....	124, 127		C.P. Wolseley-Ceres.....	144
Maryland.....	R.	Sinoia-Salisbury.....	154		C.P. Kimberley-Lohathla....	123
Masama.....	B.P.	Mafeking-Bulawayo....	124, 127		T. Langlaagte-Vereeniging..	84, 85
Maseru.....	O.F.S.	Maseru-Marseilles.....	81		O.F.S. Marquard-Arlington....	87
Masham.....	O.F.S.	Zastron-Bloemfontein....	95		C.P. Graaff-Reinet-Rosmead..	114, 115
Mason's Mill.....	N.	Durban-Pietermaritzburg.	60-63		T. Pretoria-Mossel Bay.....	6
		Pietermaritzburg-Richmond.	57		Middelburg-Stoffberg....	40, 41
Maqne.....	R.	Bulawayo-Victoria Falls..	152, 153		T. Middelburg-Pretoria....	34, 35
Matafin.....	T.	Pretoria-Komatipoort....	40, 41		T. Pietersburg-Pretoria....	34, 35
Matatiele.....	C.P.	Matatiele-Franklin.....	55		T. Pietersburg-Pretoria....	34, 35
Matetsi.....	R.	Bulawayo-Victoria Falls..	152, 153		T. Pietersburg-Pretoria....	34, 35
Matlatala.....	T.	Pietersburg-Beitbridge...	34, 35		T. Pietersburg-Pretoria....	34, 35
Matinidza.....	R.	Bulawayo-Beira.....	150		T. Pietersburg-Pretoria....	34, 35
Matiwane.....	N.	Ladysmith-Volksrust.....	50, 53		T. Pietersburg-Pretoria....	34, 35
Matjiesfontein	C.P.	Cape Town-De Aar.....	128, 131		T. Pietersburg-Pretoria....	34, 35
Matjiespruit.....	T.	Welverdiend-Pudimoe....	119		T. Pietersburg-Pretoria....	34, 35
Matola.....	P.E.A.	L. Marques-Komatipoort.	157		T. Pietersburg-Pretoria....	34, 35
		Lourenco Marques-Guija.	157		T. Pietersburg-Pretoria....	34, 35
Matroosberg.....	C.P.	Kaapstad-De Aar.....	128, 131		T. Pietersburg-Pretoria....	34, 35
Matts.....	O.F.S.	Vrede-Standerton.....	48		T. Pietersburg-Pretoria....	34, 35
Matugusa.....	N.	Utrecht-Newcastle.....	58		T. Pietersburg-Pretoria....	34, 35
Mavalane.....	P.E.A.	L. Marques-Vila Luiza...	157		T. Pietersburg-Pretoria....	34, 35
Mavriestad.....	T.	Piet Retief-Ermelo.....	46, 47		T. Pietersburg-Pretoria....	34, 35
Mavis.....	S.W.A.	Gobabis-Windhoek.....	148		T. Pietersburg-Pretoria....	34, 35
Maxwell.....	N.	Donnybrook-Ixopo.....	70		T. Pietersburg-Pretoria....	34, 35
Mayfair.....	T.	Johannesb'g-Randfontein.	31		T. Pietersburg-Pretoria....	34, 35
		Johannesb'g-Warrenton..	120, 121		T. Pietersburg-Pretoria....	34, 35
		Johannesburg-Pudimoe...	119		T. Pietersburg-Pretoria....	34, 35
		Johannesburg-Mafeking..	118		T. Pietersburg-Pretoria....	34, 35
		Johannesb'g-Vereeniging..	84, 85		T. Pietersburg-Pretoria....	34, 35
		J'burg-Midway-Bank....	48		T. Pietersburg-Pretoria....	34, 35
		Pretoria-Komatipoort....	40, 41		T. Pietersburg-Pretoria....	34, 35
Mayfers.....	T.	Lady Grey-Aliwal North.	95		T. Pietersburg-Pretoria....	34, 35
Maynier.....	C.P.	Victoria Falls-Broken Hill	152, 153		T. Pietersburg-Pretoria....	34, 35
Mayoba.....	R.	Victoria Falls-Broken Hill	152, 153		T. Pietersburg-Pretoria....	34, 35
Mazabuka.....	R.	Victoria Falls-Broken Hill	152, 153		T. Pietersburg-Pretoria....	34, 35

Stations, Sidings and Stopping Places and Tables where shown.		Page.	Stations, Sidings and Stopping Places and Tables where shown.		Page.
Stasies, Syltjns en Stopplekke en Tafels waar aangetoon.		Bladsy.	Stasies, Syltjns en Stopplekke en Tafels waar aangetoon.		Bladsy.
Millsite.....	T.	Johannesburg-Randfont'n.	31	Mossel Bay/	
Milnedale.....	N.	Volksrust-Ladysmith.....	50, 53	baai.....	C.P. Pretoria-Mossel Bay..... 6
Milner Bridge....	T.	Kroonstad-Klerksdorp....	93		Mossel Bay-Worcester.... 12, 13
Mirrosa.....	C.P.	Port Elizabeth-Alcedale....	108, 109		Mosselbaai-Oudtshoorn... 116, 117
Mindola.....	R.	Nkana-Mufulira.....	155	Molaze.....	P.E.A. Lourenco Marques-Guija.. 157
Minera.....	T.	Bethal-Volksrust.....	48	Motkop.....	C.P. Lady Grey-Barkly-Oos... 95
Minimzolo.....	N.	P'maritzburg-Franklin....	54	Mountain Rise....	N. Greytown-P'maritzburg.. 56
Minnaar.....	T.	Witbank-Germiston.....	49	Mountain View... T.	Pretoria-Pyramid..... 32, 33
Minnieskloof....	C.P.	De Aar-Prieska.....	146, 147		Pretoria-Pietersburg..... 34, 35
Mirage.....	O.F.S.	Bothaville-Vierfontein....	93	Mount Alida.....	N. Chailey-Mount Alida..... 55
Misgund.....	C.P.	Avontuur-Port Elizabeth..	112	Mount Edgecombe	N. Durban-Gollel..... 76-80
Mispah.....	N.	Greytown-Dalton.....	56	Mount Hampden.. R.	Sinoia-Salisbury..... 154
Mission.....	C.P.	Caledon-Cape Town.....	142	Mount Moreland.. N.	Durban-Maidstone..... 78-80
Misundu.....	R.	Broken Hill-Sakania.....	152, 153	Mount Prospect... N.	Ladysmith-Volksrust..... 50, 53
Mjila.....	N.	P'maritzburg-Franklin....	54	Mount Ruth.....	C.P. East London-Blaney..... 99-104
Mkondeni.....	N.	Durban-P'maritzburg.....	60-63		E. London-Springfontein.. 96, 97
Mkuzi.....	N.	Durban-Gollel.....	76, 77		E. London-Port Elizabeth 105
Mlamlankunzi....	T.	Pimville-Faraday.....	31	Mount Stewart	C.P. Port Elizabeth-Klipplaat.. 114-117
		Johannesb'g-Midway-Bank	48	Mount Vernon... N.	Durban-Cato Ridge..... 59
		Langlaagte-Vereeniging..	84, 85	Movene.....	P.E.A. L. Marques-Komatipoort.. 157
Mnyamana.....	N.	Pietermaritzburg-Franklin	54	Mowbray.....	C.P. Cape Town-Wynberg..... 138
Mnyolo.....	C.P.	Maclear-Sterkstroom.....	98	Mowers.....	C.P. Worcester-Mossel Bay.... 12, 13
Moamba.....	P.E.A.	L. Marques-Komatipoort..	157	Mpepu.....	B.P. Mafeking-Bulawayo..... 124, 127
		Lourenco Marques-Guija..	157	Mpindo.....	R. Bulawayo-Victoria Falls.. 152, 153
Modderbee.....	T.	Johannesburg-Welgedacht	31	Mpopoma.....	R. Bulawayo-Broken Hill... 152, 153
Modderpoort....	O.F.S.	Ladysmith-Bloemfontein..	82, 83	Mposa.....	N. Durban-Gollel..... 76, 77
		Kaapstad-Durban.....	17	Mpuluse.....	C.P. Umtata-Amabele..... 99
		Port Elizabeth-Durban... 18		Mputi.....	C.P. Umtata-Amabele..... 99
		Oos-Londen-Durban..... 19		Mquabi.....	N. Vryheid-Piet Retief..... 46, 47
		Modderpoort-Ladybrand.. 81		Msasa.....	R. Salisbury-Beira..... 150
Modderrivier....	C.P.	De Aar-Kimberley.....	125, 126	Mtimona.....	N. Empangeni-Nkwalini.... 76
Modres.....	T.	Johannesburg-Geduld....	31	Mtubatuba... C.P.	N. Durban-Gollel..... 76, 77
		Witbank-Germiston..... 49		Mtunzini.....	N. Durban-Gollel..... 76, 77
		Machadodorp-Breventen... 46, 47		Muanza.....	NY. Beira-Salima..... 155
Moedig.....	T.	Sterkstroom-Maclear..... 98		Muda.....	P.E.A. Salisbury-Beira..... 150
Moffieskloof....	C.P.	Mafeking-Bulawayo..... 124, 127		Mufutira.....	R. Nkana-Mufutira..... 155
Mogosani.....	C.P.	Mafeking-Bulawayo..... 157		Muizenberg.....	C.P. Cape Town-Simonstown.. 138
Moholela.....	P.E.A.	Lourenco Marques-Guija..	31	Mukwa.....	R. Victoria Falls-Bulwayo... 152, 153
Mokeetsi.....	T.	Komatipoort-Zoekmakaar	124, 127	Mukwela.....	R. Victoria Falls-Broken Hill. 152, 153
Mokgosi.....	B.P.	Mafeking-Bulawayo..... 124, 127		Muldersvlei....	C.P. Cape Town-Worcester... 132-137
Mokoro.....	B.P.	Mafeking-Bulawayo..... 55		Mulungushi.....	R. Broken Hill-Sakania.... 152, 153
Molissima.....	N.	Chailey-Mount Alida..... 118		Munkutungwe... R.	Broken Hill-Sakania.... 152, 153
Moloney.....	T.	Mafeking-Johannesburg..	124, 127	Munnik.....	T. Pietersburg-Beitbridge... 34, 35
Molotoana.....	B.P.	Mafeking-Bulawayo..... 96, 97		Munvu.....	C.P. Umtata-Amabele..... 99
Molteno.....	C.P.	East London-Stormberg..	9	Muracca.....	NY. Beira-Salima..... 155
		Pretoria-East London.... 16		Murray.....	C.P. Graaff-Reinet-Rosmead... 114, 115
		Cape Town-East London.. 19		Mutenge.....	R. Ndola-Nkana..... 155
		Oos-Londen-Durban..... 23		Muthil.....	C.P. Tarkastad-Queenstown... 98
		East London-Rhodesia... 98		Mutoyo.....	R. Bulawayo-Broken Hill... 152, 153
		Molteno-Jamestown..... 57		Muwamba.....	R. Ndola-Luanshya..... 154
		Weenen-Estcourt..... 124, 127		Muzoka.....	R. Victoria Falls-Broken Hill 152, 153
Mona.....	N.	Mafeking-Bulawayo..... 54		Mwomboshi.....	R. Victoria Falls-Broken Hill 125, 126
Monarch.....	B.P.	Pietermaritzburg-Franklin	112	Myani.....	C.P. Vryburg-Mafeking..... 129, 130
Mondi.....	N.	Avontuur-Port Elizabeth..	70	Mynfontein....	C.P. Beaufort West-De Aar... 119
Mondplaas....	C.P.	Port Shepstone-Harding..	150	Myra.....	T. Coligny-Pudimoe..... 151
Mongula.....	N.	Port Shepstone-Beira..... 87		Myrlechem.....	R. Gwelo-Shabani..... 31
Montes do Siluru..	P.E.A.	Salisbury-Beira.....	42-44	Mzimhlophe....	T. New Canada-Phofeni.... 76, 77
Montevideo.....	O.F.S.	Arlington-Marquard.....	87	Mzingwenya....	N. Durban-Gollel.....
Montrose.....	T.	Cullinan-Pretoria.....	152, 153		
Monze.....	R.	Victoria Falls-Broken Hill	87		
Moogeleë.....	O.F.S.	Wolwehoek-Arlington....	10		
Mooi River.....	N.	Pretoria-Durban.....	51, 52		
		Durban-Ladysmith.....	46, 47		
		Durban-Johannesburg... 46, 47			
Mooisand.....	T.	Breyten-Johannesburg... 87			
Mooispruit....	T.	Ermelo-Glencoe.....	46, 47		
Mooiveld.....	O.F.S.	Odendaalsrus-Whites....	46, 47		
Mooivlei.....	T.	Breyten-Johannesburg... 88, 91			
Mooizicht.....	O.F.S.	Germiston-Bloemfontein..	38		
Mooka.....	T.	Magaliesburg-Hercules... 46, 47			
Moolman.....	T.	Vryheid-Piet Retief..... 34, 35			
Moordrift.....	T.	Pietersburg-Pretoria.... 58			
Moorleigh.....	N.	Bergville-Estcourt..... 143			
Moorreesburg..	C.P.	Klaver-Malmesbury..... 34, 35			
Mopani.....	T.	Pietersburg-Beitbridge... 143			
Moravia.....	C.P.	Klaver-Malmesbury..... 124, 127			
Morcabelle.....	B.P.	Mafeking-Bulawayo..... 152, 153			
Morgans.....	R.	Bulawayo-Victoria Falls.. 48			
Morgenzon....	T.	Bethal-Volksrust..... 98			
Morning Sun....	C.P.	Tarkastad-Queenstown... 108, 109			
Mortimer.....	C.P.	Port Elizabeth-Rosmead.. 60-63			
Moseley.....	N.	Durban-Pinetown..... 124, 127			
Mosupabatho... B.P.		Mafeking-Bulawayo.....			

For Road Motor Services, see pages 219 to 385.

Padmotordienste op bladsye 219 tot 385.

Stations, Sidings and Stopping Places and Tables where shown.		Page.	Stations, Sidings and Stopping Places and Tables where shown.		Page.
Stasies, Silyne en Stopplekke en Tafels waar aangetoon.		Bladsy.	Stasies, Silyne en Stopplekke en Tafels waar aangetoon.		Bladsy.
<i>North Shepstone</i> ...	N. Durban-Port Shepstone..	64-69			
<i>Norton</i>	R. Bulawayo-Salisbury.....	150			
<i>Norvals Pont</i>	C.P. Naanwpoort-Bloemfontein	89, 90			
<i>Nossob</i>	S.W.A. Gobabis-Windhoek.....	148			
<i>Nottingham Road</i>	N. Durban-Ladysmith.....	51, 52			
<i>Notuli</i>	N. Pietermaritzburg-Kranskop	56			
<i>Notwani</i>	B.P. Mafeking-Bulawayo.....	124, 127			
<i>Nqabeni</i>	N. Port Shepstone-Harding..	70			
<i>Nsimbakazi</i>	N. Empangeni-Nkwalini....	76			
<i>Ntabazinduna</i>	R. Bulawayo-Salisbury.....	150			
<i>Ntakataka</i>	NY. Blantyre-Salima.....	155			
<i>Ntimbankulu</i>	N. Mid-Illovo-Umlaas Road.	57			
<i>Ntisana</i>	C.P. Umtata-Amabele.....	99			
<i>Nutfield</i>	T. Pienaarsrivier-Marble Hall	37			
<i>Nuy</i>	C.P. Mossel Bay-Worcester....	12, 13			
<i>Nyabira</i>	R. Sinoia-Salisbury.....	154			
<i>Nyalazi River</i>	N. Durban-Gollel.....	76, 77			
<i>Nyama</i>	R. Bulawayo-Broken Hill....	152, 153			
<i>Nyamandhlovu</i>	R. Bulawayo-Victoria Fall..	152, 153			
<i>Nyanninga</i>	N. Durban-Gollel.....	76-80			
<i>Nylstroom</i>	T. Pietersburg-Pretoria.....	34, 35			
	Vaalwater-Nylstroom....	37			
	Empangeni-Nkwalini....	76			
<i>Nyoka</i>	N. Fort Victoria-Gwelo.....	151			
<i>Nyombi</i>	R. Bulawayo-West Nicholson.	151			
<i>Nyoni</i>	R. Pietersburg-Beitbridge....	34, 35			
<i>Nyundo</i>	T. Pietersburg-Beitbridge....	34, 35			
O					
<i>Oakhill</i>	C.P. Barkly Bridge-Alexandria	107			
<i>Oak Valley</i>	C.P. Grahamstown-Port Alfred	107			
<i>Oasis</i>	O.F.S. Kroonstad-Klerksdorp...	93			
<i>Oathay</i>	C.P. Qamata-Queenstown....	99			
<i>Oatlands</i>	C.P. Graaff-Reinet-Klipplaat..	114, 115			
<i>Oban</i>	T. Bethal-Johannesburg....	46, 47			
<i>Oberholzer</i>	T. Johannesburg-Warrenton.	120, 121			
	Johannesb'g-Lichtenburg..	119			
<i>Observatory</i>	C.P. Cape Town-Wynberg....	138			
<i>Oceanview</i>	C.P. East London-Blaney....	100-105			
<i>Odendaalsrus</i>	O.F.S. Odendaalsrus-Whites....	87			
<i>Odzi</i>	R. Salisbury-Beira.....	150			
<i>Ohrigstad</i>	T. Lydenburg-Steelpoort....	45			
<i>Ohlenville</i>	C.P. Amabele-Dohne.....	96, 97			
<i>Okahandja</i>	S.W.A. Windhoek-Walvisbaai..	146, 147			
<i>Okaputa</i>	S.W.A. Tsumeb-Usakos.....	149			
<i>Okasise</i>	S.W.A. Windhoek-Walvisbaai..	146, 147			
<i>Okatumba</i>	S.W.A. Windhoek-Gobabis....	148			
<i>Okawe</i>	S.W.A. Tsumeb-Usakos.....	149			
<i>Okosongoro</i>	S.W.A. Usakos-Otjiwarongo...	149			
<i>Olienhoutplaat</i> ...	O.F.S. Kimberley-Bloemfontein..	94			
<i>Olifantsfontein</i> ...	T. Pretoria-Germiston.....	27-29			
<i>Olifantskop</i>	O.F.S. Bloemfontein-Kimberley..	94			
<i>Olifantsrivier</i>	T. Pretoria-Komatipoort....	40, 41			
<i>Olive</i>	C.P. Springfontein-Stormberg..	96, 97			
<i>Oloff</i>	C.P. Beaufort West-De Aar...	129, 130			
<i>Omaruru</i>	S.W.A. Tsumeb-Usakos.....	149			
<i>Omatjenne</i>	S.W.A. Otjiwarongo-Outjo....	149			
<i>Omdraaisvlei</i>	C.P. De Aar-Prieska.....	146, 147			
<i>Omitara</i>	S.W.A. Gobabis-Windhoek....	148			
<i>Omsingel</i>	T. Nylstroom-Vaalwater....	37			
<i>Ondekaremba</i>	S.W.A. Gobabis-Windhoek....	148			
<i>Onderstepoort</i>	T. Pretoria-Pyramid.....	32, 33			
	Pietersburg-Pretoria....	34, 35			
<i>Ondombo</i>	S.W.A. Usakos-Otjiwarongo...	149			
<i>Ongelegen</i>	C.P. Avontuur-Port Elizabeth..	112			
<i>Ongers</i>	C.P. De Aar-Prieska.....	146, 147			
<i>Ongwali</i>	S.W.A. Tsumeb-Usakos.....	149			
<i>Ongwin</i>	T. Beestekraal-Brits.....	36			
<i>Ontspringen</i>	C.P. E. London-Springfontein..	96, 97			
<i>Onversaag</i>	T. Nylstroom-Vaalwater....	37			
<i>Onverwacht</i>	C.P. East London-Stormberg..	96, 97			
<i>Oogies</i>	T. Witbank-Germiston.....	49			
	Oogies-Van Dyksdrif....	49			

Padmotordienste op bladsye 219 tot 385.

For Road Motor Services, see pages 219 to 385.

Stations, Sidings and Stopping Places and Tables where shown.		Page.	Stations, Sidings and Stopping Places and Tables where shown.		Page.
Stasies, Sylyne en Stopplekke en Tafels waar aangetoon.		Bladsy.	Stasies, Sylyne en Stopplekke en Tafels waar aangetoon.		Bladsy.
Oopveld.....	T.	Nylstroom-Vaalwater....	37		
Oorbietjiesfontein .	T.	Klerksdorp-Ottosdal....	122		
Oorbrug.....	T.	Pietersburg-Beitbridge...	34, 35		
Ooreenklams.....	O.F.S.	Kroonstad-Bethlehem....	82, 83		
Oorsprong.....	T.	Pretoria-Komatipoort....	40, 41		
Oosthuizen.....	O.F.S.	Kroonstad-Bethlehem....	82, 83		
Oos-Londen.....	K.P.	Pretoria-Oos-Londen....	9		
		Oos-Londen-S.W.A.....	25, 26		
		Kaapstad-Oos-Londen....	15, 16		
		Oos-Londen-Durban....	19		
		Oos-Londen-Rhodesië....	23		
		Oos-Londen-Springfontein	96, 97		
		Oos-Londen-Port Elizabeth	105		
		Oos-Londen-Kingwilliams-			
		town.....	100-104		
		Oos-Londen-Umtata.....	99		
Ootsi.....	B.P.	Mafeking-Bulawayo....	124, 127		
Opblaas.....	T.	Pretoria-Pietersburg....	34, 35		
Oppaslaagte.....	T.	Coligny-Pudimoe.....	119		
		Coligny-Maquassi.....	122		
Orangedene.....	T.	Komatipoort-Zoekmakaar	31		
Orange River/ Oranjerivier....	C.P.	De Aar-Kimberley.....	125, 126		
		Pretoria-Cape Town....	4-5		
Orchard.....	C.P.	Cape Town-Beaufort West	128, 131		
Oribi Camp.....	N.	Durban-Pietermaritzburg	60-63		
Orient.....	T.	Mafeking-Johannesburg..	118		
Orkney.....	T.	Pretoria-Cape Town....	4, 5		
		Johannesburg-Warrenton	120, 121		
		Kroonstad-Klerksdorp...	93		
Orlando.....	T.	Langlaagte-Vereeniging..	84, 85		
		Pimville-Faraday.....	27		
		Johan'b'g-Midway-Bank..	48		
Ormonde.....	O.F.S.	Bloemfontein-Bethlehem.	82, 83		
Orpendale.....	C.P.	Lady Grey-Barkly East..	95		
Orumbo.....	S.W.A.	Windhoek-Gobabis.....	148		
Osfontein.....	C.P.	Springfontein-Stormberg.	96, 97		
Oslo Beach.....	N.	Port Shepstone-Harding.	70		
Osomba.....	S.W.A.	Windhoek-Gobabis.....	148		
Osona.....	S.W.A.	Windhoek-Walvis Bay...	146, 147		
Ospplaats.....	C.P.	Cape Town-Beaufort West	128, 131		
Otavi.....	S.W.A.	Tsumeb-Usakos.....	149		
		Grootfontein-Otavi.....	149		
Otavi.....	S.W.A.	Grootfontein-Otavi.....	149		
Otavi.....	S.W.A.	Grootfontein-Otavi.....	149		
Otjhaemene.....	S.W.A.	Windhoek-Walvis Bay...	146, 147		
Otjhavera.....	S.W.A.	Usakos-Tsumeb.....	149		
Otjikango.....	S.W.A.	Otjiwarongo-Outjo.....	149		
Otjitasu.....	S.W.A.	Windhoek-Gobabis.....	148		
Otjivero.....	S.W.A.	Tsumeb-Usakos.....	149		
Otjiwarongo.....	S.W.A.	Otjiwarongo-Outjo.....	149		
Ottawa.....	N.	Durban-Gollel.....	76-80		
Otterburn.....	N.	Port Shepstone-Harding.	70		
Ottery.....	C.P.	Cape Flats/Kaapse Vlakte	138		
Otto's Bluff.....	N.	Greytown-Pietermaritzburg..	56		
Ottosdal.....	T.	Maquassi-Vermaas.....	122		
		Klerksdorp-Ottosdal....	122		
		Johannesburg-Mafeking..	118		
Ottoshoop.....	T.	Tsumeb-Usakos.....	149		
Otue.....	S.W.A.	Springfontein-Stormberg.	96, 96		
Oudedag.....	C.P.	Kaapse Vlakte/Cape Flats	138		
Oude Molen.....	C.P.	Sakrivier-Kotjieskolk....	145		
Oudemuur.....	C.P.	Pretoria-Mossel Bay....	6		
Oudtshoorn.....	C.P.	Kaapstad-Oudtshoorn....	12, 13		
		Oudtshoorn-Mossel Bay..	116, 117		
		Calitzdorp-Oudtshoorn..	113		
		Oudtshoorn-Mossel Bay..	116, 117		
Ouleniqua.....	C.P.	Otjiwarongo-Outjo.....	149		
Outjo.....	S.W.A.	Fort Beaufort-Outjo.....	106		
Outyd.....	C.P.	Oudtshoorn-Seymour....	116, 117		
Oven.....	C.P.	Oudtshoorn-Klipplaat....	116, 117		
Overdene.....	N.	Eshowe-Gingindhlovu....	77		
Over Hex.....	C.P.	Mossel Bay-Worcester....	12, 13		
Overvaal.....	T.	Glencoe-Ermelo.....	46, 47		
Owany.....	O.F.S.	Bloemfontein-Bethlehem.	82, 83		

For Road Motor Services, see pages 219 to 385.

Padmotordienste op bladsy 219 tot 385.

P

Paapkuils.....	N.	Weenen-Estecourt.....	57
Paardeberg.....	O.F.S.	Kimberley-Bloemfontein.	94
Paardekop.....	T.	Germiston-Volksrust....	50, 53
Paardevele.....	C.P.	De Aar-Kimberley.....	125, 126
Paarl.....	C.P.	Pretoria-Cape Town....	3-5
		Kaapstad-Mosselbaai....	12, 13
		Cape Town-Port Elizabeth	14
		Cape Town-East London...	15, 16
		Kaapstad-Durban.....	17
		Cape Town-Rhodesia....	21
		Kaapstad-Worcester....	128-137
		Franschhoek-Paarl.....	144
Paauwpan.....	C.P.	De Aar-Kimberley.....	125, 126
Paddagat.....	C.P.	Klaver-Bitterfontein....	143
Paddock.....	N.	Port Shepstone-Harding.	70
Padleys.....	N.	Durban-Pietermaritzburg	60-63
Palapyo.....	B.P.	Pretoria-Rhodesia.....	20
		Cape Town-Rhodesia....	21
		Port Elizabeth-Rhodesia.	22
		East London-Rhodesia...	23
		Durban-Rhodesia.....	24
		De Aar-Bulawayo.....	124, 127
Paleisheuvel.....	C.P.	Klaver-Malmesbury.....	143
Palingpan.....	C.P.	Kimberley-Lobathla....	123
Palla Road.....	B.P.	Mafeking-Bulawayo....	124, 127
Palmer.....	T.	Lydenburg-Belfast.....	45
Palmford.....	T.	Germiston-Volksrust....	50, 53
Palmiet.....	C.P.	Kaapstad-Beaufort-Wes..	129, 130
Pamir.....	O.F.S.	Wepener-Bloemfontein..	95
Pampoenspoort...	C.P.	Caranarvon-Hutchinson..	145
Pan.....	T.	Pretoria-Komatipoort....	40, 41
Panbull.....	T.	Piet Retief-Ermelo.....	46, 47
Pankop.....	T.	Piensaarsrivier-Marble Hall	37
Panmure.....	C.P.	East London-Blancy....	100-105
Papucides-Revey..	P.E.A.	L. Marques-Vila Luiza...	157
Paradise.....	C.P.	Vryburg-Mafeking.....	125, 126
Pareng.....	T.	Pietersburg-Beitbridge...	34, 35
Paresis.....	S.W.A.	Usakos-Tsumeb.....	149
Park Hill.....	T.	Germiston-Wattles.....	31
Park Rynie.....	N.	Durban-Port Shepstone..	64-69
Parow.....	C.P.	Cape Town-Bellville....	139
Parys.....	O.F.S.	Dover-Vredefort.....	93
Pasipas.....	R.	Bulawayo-Victoria Falls.	152, 153
Passaford.....	R.	Shamva-Salisbury.....	154
Passie.....	O.F.S.	Klerksdorp-Kroonstad...	93
Patentie.....	C.P.	Patentie-Gamtoos.....	112
Patrysdraai.....	O.F.S.	Kroonstad-Bethlehem....	82, 83
Paul.....	T.	Rustenburg-Middelwit...	36
Pauling.....	O.F.S.	Bloemfontein-Naauwpoort	89, 90

Stations, Sidings and Stopping Places and Tables where shown.		Page.	Stations, Sidings and Stopping Places and Tables where shown.		Page.		
Stasies, Sylyne en Stopplekke en Tafels waar aangetoon.		Bladsy.	Stasies, Sylyne en Stopplekke en Tafels waar aangetoon.		Bladsy.		
Paulpietersburg..	N.	Vryheid-Piet Retief.....	46, 47	Plumtree.....	R.	Pretoria-Rhodesia.....	20
Peelton.....	C.P.	East London-Queenstown	96, 97			Cape Town-Rhodesia.....	21
		Oos-Londen-Umtata.....	99			Port Elizabeth-Rhodesia.....	22
Peerboom.....	C.P.	Carnarvon-Hutchinson...	145			East London-Rhodesia...	23
Pemba.....	R.	Victoria Falls-Broken Hill	152, 153			Durban-Rhodesia.....	24
Pendoring.....	T.	Pretoria-Rustenburg.....	36			De Aar-Bulawayo.....	124, 127
Penhoek.....	C.P.	Sterkstroom-Maclear.....	98	Pokwani.....	C.P.	Kimberley-Vryburg.....	125, 126
Penicuik.....	N.	Durban-Gollet.....	76, 77	Politsi.....	T.	Komatipoort-Zoekmakaar	31
Peniston.....	N.	Weenen-Estcourt.....	57	Pollak Park.....	T.	Springe-Johannesburg....	31
Pennington.....	N.	Durban-Port Shepstone..	64-69	Polles.....	C.P.	Aliwal North-Barkly East	95
Pentrich.....	N.	Pretoria-Durban.....	10	Pompi.....	O.F.S.	Bloemfontein-Naauwpoort	89, 90
		Durban-Ladysmith.....	60-63	Ponte-do-Pungwe..	P.E.A.	Salisbury-Beira.....	150
		P'maritzburg-Richmond..	57	Pontia.....	P.E.A.	Lourenco Marques-Guija	157
Pepworth.....	N.	Ladysmith-Volksrust.....	50, 53	Pony.....	T.	Pretoria-Middelwit.....	36
Percydale.....	T.	Pretoria-Komatipoort....	40, 41	Pools.....	C.P.	Klaver-Malmesbury.....	143
Perseverance.....	C.P.	Uitenhage-Port Elizabeth	110, 111	Populier.....	O.F.S.	Bloemfontein-Wepener....	95
		Port Elizabeth-Klipplaat	114-117	Port Alfred (Kowie) C.P.		Port Alfred-Alicedale....	107
						Pretoria-Port Alfred.....	8
Pessene.....	P.E.A.	L. Marques-Komatipoort.	157	Port Durnford... N.		Durban-Gollet.....	76, 77
		Lourenco Marques-Guija.	157	Port Elizabeth C.P.		Pretoria-Port Elizabeth..	7
Petronella.....	T.	Pietersburg-Pretoria....	34, 35			Port Elizabeth-S.W.A....	25, 26
Petrus.....	O.F.S.	Kimberley-Bloemfontein.	94			Cape Town-Port Elizabeth	12, 13, 14
Petrus Steyn.....	O.F.S.	Wolwehoek-Arlington....	87			Port Elizabeth-Durban...	18
Pevaan Bridge/brug.....	N.	Vryheid-Piet Retief.....	46, 47			Port Elizabeth-Rhodesia.	22
		Underberg-Donnybrook..	55			P. Elizabeth-Oos-Londen.	105
Pevensey.....	N.	New Canada-Phefeni.....	31			Port Elizabeth-Kirkwood	106
Phefeni.....	T.					Port Elizabeth-Port Alfred	107
Pheasant Kraal...	C.P.	Malmesbury-Cape Town..	143			Port Elizabeth-De Aar...	108, 109
Philippolis Road.	O.F.S.	Koffiefont'n-Springfont'n.	94			Griff-Reinet-P. Elizabeth	114, 115
Phoenix.....	N.	Durban-Gollet.....	76-80			P. Elizabeth-Mossel Bay	116, 117
Phokeng.....	T.	Rustenburg-Middelwit....	36			Barkly Bridge-Alexandria	107
Phomolong.....	T.	New Canada-Phomolong..	31			Avontuur-Port Elizabeth	112
Picnic.....	C.P.	Sterkstroom-Maclear.....	98			Uitenhage-Port Elizabeth	110, 111
Pienarspoort.....	T.	Pretoria-Rayton.....	42-44	Porterville.....	C.P.	Porterville-Hermon.....	144
		Pretoria-L. Marques.....	40, 41	Port Herald.....	NY.	Beira-Blantyre.....	155
		Pietersburg-Pretoria....	34, 35	Port Shepstone C.N.		Durban-Port Shepstone..	64-69
Pienarsrivier....	T.	Pienarsrivier-Marble Hall	37			Port Shepstone-Harding.	70
		Pretoria-Durban.....	10	Portugees.....	C.P.	Cape Town-Saldanha....	142
Pietermaritzburg C.N.		Durban-S.W.A.....	25, 26	Postmasburg... C.P.		Kimberley-Lohathla....	123
		Cape Town-Durban.....	17	Potchefstroom C.T.		Johannesb'g-Warrenton..	120, 121
		Port Elizabeth-Durban..	18			Pretoria-Kaapstad.....	4, 5
		East London-Durban....	19			Pretoria-S.W.A.....	25, 26
		Durban-Rhodesia.....	24			Fochville-Potchefstroom	122
		Germiston-Durban.....	51, 52	Potfontein.....	C.P.	De Aar-Kimberley.....	125, 126
		Richmond-P'maritzburg..	57	Potgietersrust C.T.		Pietersburg-Pretoria....	34, 35
		Greytown-P'maritzburg..	56	Polloodspruit... T.		Lydenburg-Steelpoort...	45
		Durban-Pietermaritzburg	60-63	Potspruit.....	N.	Greytown-Kranskop....	56
		Franklin-Pietermaritzb'g	54	Pounsley.....	R.	Salisbury-Beira.....	150
		Cape Town-Beaufort West	128, 131	Povoa.....	P.E.A.	Salisbury-Beira.....	150
Pietermeintjes... C.P.		Durban-Ladysmith.....	51, 52	Power.....	C.P.	Oudtshoorn-Mossel Bay..	116, 117
Pieters.....	N.	Pretoria-Beitbridge.....	34, 35	Pravrie.....	T.	Machadodorp-Breyten....	46, 47
Pietersburg... C.N.		Zoekmakaar-Komatipoort	31	Predikantskop... C.P.		Molteno-Jamestown.....	98
		Ermelo-Glencoe.....	46, 47	President.....	T.	Wattles-Germiston.....	31
Piet Retief... C.T.		Mafeking-Bulawayo.....	124, 127			Johannesburg-Germiston	31
Pilane.....	B.P.	Pretoria-Rhodesia.....	20	Pretoria.... WW	T.	Pretoria-Kaapstad.....	3-5
		Cape Town-Rhodesia....	21			Pretoria-Mossel Bay....	6
		Port Elizabeth-Rhodesia.	22			Pretoria-Port Alfred....	8
		East London-Rhodesia..	23			Pretoria-Port Elizabeth..	7
		Durban-Rhodesia.....	24			Pretoria-Durban.....	10, 50, 53
		Pimville-Faraday.....	31			Pretoria-Oos-Londen....	9
Pimville.....	T.	Pretoria-Germiston.....	27-29			Pretoria-Rhodesia.....	20
Pinedene.....	T.	Kaapse Vlakte/Cape Flats	138			Pretoria-S.W.A.....	25, 26
Pinelands.....	C.P.	Germiston-Durban.....	51, 52			Pretoria-Johannesburg...	27-29
Pinetown....	N.	Durban-Pietermaritzburg	60-63			Pretoria-Cordelfos.....	38
		Durban-Magaliesburg...	38			Pretoria-Middelwit.....	36
Pioneer.....	T.	Hercules-Magaliesburg....	143			Pretoria-Pyramid.....	32, 33
Piquetberg... C.P.		Klaver-Malmesbury.....	105			Pretoria-Rayton.....	42-44
Pirie.....	C.P.	Blaney-Cookhouse.....	124, 127			Pretoria-L. Marques....	11, 40, 41
Pitsani.....	B.P.	Mafeking-Bulawayo.....	129, 130			Pretoria-Vaalwater.....	37
Plaatfontein... C.P.		Beaufort West-De Aar...	70			Naboomspruit-Zebediela..	37
Plains.....	N.	Port Shepstone-Harding.	39			Pietersburg-Pretoria....	34, 35
Plaston.....	T.	Plaston-Nelspruit.....	123			Hercules-Magaliesburg...	38
Plateau.....	C.P.	Kimberley-Lohathla....	145			Pienarsrivier-Marble Hall	37
Plathuis.....	C.P.	Fouws River-Ladysmith..	98			De Aar-Pretoria.....	88, 91
Platkop.....	C.P.	Queenstown-Tarkastad..	122	Pretoria North/Noord.....	T.	Pretoria-Pyramid.....	32, 33
Plattaagte.....	T.	Klerksdorp-Ottosdal....	122			Rustenburg-Pretoria....	36
Platrand.....	T.	Germiston-Volksrust....	50, 53			Pietersburg-Pretoria....	34, 35
Platrug.....	C.P.	Alexandria-Barkly Bridge	107			Pretoria-Cordelfos.....	38
Platteklip.....	C.P.	Saldanha-Kalabaskraal..	142	Pretoria West/Wes	T.	Hercules-Magaliesburg...	38
Platveld.....	S.W.A.	Usakos-Tsumeb.....	54			Pretoria-Pyramid.....	32, 33
Plessislaer... C.N.		P'maritzburg-Franklin...	89, 90				
Plewman.....	C.P.	Bloemfontein-Naauwpoort	100-105				
Plumbago.....	C.P.	East London-K.W. Town	138				
Plumstead.....	C.P.	Kaapstad-Simonstad....	138				

Stations, <i>Sidings</i> and <i>Stopping Places</i> and Tables where shown.		Page.	Stations, <i>Sidings</i> and <i>Stopping Places</i> and Tables where shown.		Page.
Stasies, <i>Sylyne</i> en <i>Stopplekke</i> en Tafels waar aangetoon.		Bladsy.	Stasies, <i>Sylyne</i> en <i>Stopplekke</i> en Tafels waar aangetoon.		Bladsy.
<i>Pretoria West</i> - <i>Wes</i>	T.	Pretoria-Rustenburg.....	36		
<i>Pretoriuskloof</i>	C.P.	Graaff-Reinet-Rosmead..	114, 115		
<i>Prieska</i>	C.P.	De Aar-Upington.....	25, 26		
		De Aar-Upington.....	146, 147		
<i>Primeston</i>	C.P.	Blaney-Cookhouse.....	105		
<i>Prince Albert</i>	C.P.	Cape Town-De Aar.....	129, 130		
weg/Road.		Pretoria-Kaapstad.....	4, 5		
<i>Prince Alfred</i>					
Hamlet.....	C.P.	Ceres-Prince A. Hamlet..	144		
<i>Princess</i>	T.	Johannesburg-Randfont'n	31		
<i>Priors</i>	O.F.S.	Bloemfontein-Naauwpoort	89, 90		
<i>Progress</i>	C.P.	Avontuur-Port Elizabeth	112		
<i>Prospect</i>	C.P.	Umtata-Amabele.....	99		
<i>Prottem</i>	C.P.	Klipdale-Prottem.....	144		
<i>Protestant</i>	O.F.S.	Bultfontein-Bothaville..	93		
<i>Providence</i>	O.F.S.	Springfontein-Burghersdp.	96, 97		
<i>Pudimoe</i>	C.P.	Kimberley-Vryburg.....	125, 126		
		Coligny-Pudimoe.....	119		
<i>Purdonton</i>	C.P.	Port Alfred-Alicedale.....	107		
<i>Putterskraal</i>	G.P.	East London-Stormberg.	96, 97		
<i>Putzonderwater</i>	C.P.	De Aar-Upington.....	146, 147		
<i>Pyllkop</i>	T.	Pietersburg-Beitbridge..	34, 35		
<i>Pynbos</i>	T.	Nelspruit-Graskop.....	34, 39		
<i>Pyramid</i>	T.	Pietersburg-Pretoria.....	34, 35		
		Pretoria-Pyramid.....	32, 33		
Q					
<i>Qamata</i>	C.P.	Qamata-Queenstown.....	99		
<i>Qanda</i>	C.P.	Blaney-Cookhouse.....	105		
<i>Quaggafontein</i>	C.P.	De Aar-Prieska.....	146, 147		
<i>Quarri</i>	C.P.	Cape Town-Beaufort West	128, 131		
<i>Queenstown</i>	C.P.	Pretoria-East London....	9		
		East London-S.W.A.....	25, 26		
		Kaapstad-Oos-Londen....	16		
		East London-Durban....	19		
		East London-Rhodesia...	23		
		Tarkastad-Queenstown...	98		
		Qamata-Queenstown.....	99		
		E. London-Springfontein	96, 97		
<i>Que Que</i>	R.	Bulawayo-Salisbury.....	150		
<i>Qunebe</i>	N.	Empangeni-Nkwalini....	76		
<i>Qunu</i>	C.P.	Umtata-Amabele.....	99		

For Road Motor Services, see pages 219 to 385.

Padmotordienste op bladsy 219 tot 385.

Stations, Sidings and Stopping Places and Tables where shown. Stasies, Silyne en Stopplekke en Tafels waar aangetoon.	Page. Bladsy.	Stations, Sidings and Stopping Places and Tables where shown. Stasies, Silyne en Stopplekke en Tafels waar aangetoon.	Page. Bladsy.
Padmotordienste op bladsye 219 tot 385.			
For Road Motor Services, see pages 219 to 385.			
R			
<i>Rachan</i>	O.F.S.	Wolwehoek-Arlington....	87
<i>Radikoffie</i>	T.	Pietersburg-Beitbridge...	34, 35
<i>Radisele</i>	B.P.	Mafeking-Bulawayo.....	124, 127
<i>Radium</i>	T.	Pietersburg-Pretoria....	34, 35
<i>Rakhuna</i>	C.P.	Mafeking-Bulawayo.....	124, 127
<i>Rama</i>	T.	Coligny-Pudimoe.....	119
<i>Ramaquabane</i>	B.P.	Mafeking-Bulawayo.....	124, 127
<i>Ramathlabama</i> ...	C.P.	Mafeking-Bulawayo.....	124, 127
<i>Ramatula</i>	T.	Pietersburg-Beitbridge...	34, 35
<i>Ramoutsa</i>	B.P.	Mafeking-Bulawayo.....	124, 127
<i>Randfontein</i>	T.	Johannesburg-Randfont'n	31
		Johannesburg-Warrenton..	120, 121
		Johannesburg-Lichtenb'g.	119
<i>Randklip</i>	T.	Johannesburg-Welgedacht	31
<i>Rand Rifles</i>	S.W.A.	Windhoek-Walvis Bay...	146, 147
		Swakopmund-Walvis Bay	145
<i>Randspruit</i>	T.	Komatipoort-Zoekmakaar	88, 91
<i>Randwater</i>	T.	Germiston-Bloemfontein..	86
		Germiston-Vereeniging...	138
<i>Rapenburg</i>	C.P.	Cape Flats/Kaapse Vlaktes	36
<i>Rashoop</i>	T.	Beestekraal-Brits.....	143
<i>Ratelfontein</i>	C.P.	Cape Town-Klaver.....	119
<i>Ratsegaaï</i>	T.	Lichtenburg-Welverdiend.	27-29
<i>Ravensklip</i>	T.	Pretoria-Germiston.....	56
<i>Ravensworth</i> ...	N.	Dalton-Greytown.....	42-44
<i>Rayton</i>	T.	Pretoria-Cullinan.....	11, 40, 41
		Pretoria-L. Marques.....	38
<i>Rebecca</i>	T.	Pretoria-Cordelfos.....	40, 41
<i>Reception</i>	T.	Pretoria-L. Marques.....	31
<i>Recreation</i>	T.	Booysens-Germiston.....	86
<i>Redan</i>	T.	Germiston-Vereeniging...	88, 91
		Germiston-Bloemfontein..	152, 153
<i>Redbank</i>	R.	Bulawayo-Victoria Falls..	78-80
<i>Redhill</i>	N.	Durban-Maidstone.....	110, 111
<i>Redhouse</i>	C.P.	Uitenhage-Port Elizabeth	114-117
		Port Elizabeth-Klipplaat.	146, 147
<i>Redlands</i>	C.P.	De Aar-Prieska.....	99-105
<i>Reeston</i>	C.P.	East London-Blaney.....	98, 97
		Oos-Londen-Springfont'n..	31
<i>Refinery</i>	T.	Germiston-Booysens.....	31
		Germiston-Alberton.....	31
<i>Regina</i>	T.	Klerksdorp-Warrenton...	120, 121
<i>Rehoboth</i>	S.W.A.	De Aar-Windhoek.....	146, 147
<i>Reinholdskop</i>	O.F.S.	Bloemfontein-Kimberley..	94
<i>Reisiesbaan</i>	C.P.	Worcester-Mosselbaai...	12, 13
<i>Reitz</i>	O.F.S.	Frankfort-Bethlehem.....	81
<i>Remhoogle</i>	C.P.	Calitzdorp-Oudtshoorn...	113
<i>Renbaan</i>	T.	Johannesburg-Mafeking..	118
<i>Renier</i>	C.P.	Worcester-Mossel Bay....	12, 13
<i>Renishaw</i>	N.	Durban-Port Shepstone...	64-69
<i>Renken</i>	N.	Port Shepstone-Harding..	70
<i>Rensburg</i>	C.P.	Bloemfontein-Naauwpoort	89, 90
<i>Request</i>	C.P.	Blaney-Cookhouse.....	105
<i>Ressano Garcia</i> ..	P.E.A.	Pretoria-L. Marques.....	40, 41
		Pretoria-L. Marques.....	11, 157
<i>Retiefsnek</i>	O.F.S.	Bloemfontein-Bethlehem.	82, 83
<i>Retroat</i>	C.P.	Cape Town-Simonstown..	138
<i>Reunion</i>	N.	Durban-Port Shepstone..	64-69
<i>Revolver Creek</i> ...	T.	Barberton-Kaapmuiden...	39
<i>Revue</i>	P.E.A.	Bulawayo-Beira.....	150
<i>Rhebok</i>	C.P.	Mossel Bay-Oudtshoorn..	116, 117
<i>Rhenosterkop</i>	C.P.	Beaufort West-De Aar...	129, 130
<i>Richard Street</i> ...	T.	Pretoria-Rayton.....	42-44
<i>Richmond</i>	N.	Thornville-Richmond....	57
<i>Ridge</i>	N.	Port Shepstone-Harding..	70
<i>Riebeek Kasteel</i> ..	C.P.	Porterville-Hermon.....	144
<i>Riebeek-Wes</i>	C.P.	Porterville-Hermon.....	144
<i>Riekert</i>	T.	Hercules-Magaliesburg...	38
<i>Riem</i>	C.P.	Beaufort West-De Aar...	129, 130
<i>Riemland</i>	O.F.S.	Wolwehoek-Arlington....	87
<i>Riet</i>	C.P.	Naauwpoort-De Aar.....	89, 90
		Port Elizabeth-De Aar...	108, 109
<i>Rietgat</i>	T.	Lichtenburg-Welverdiend.	119
<i>Rietpan</i>	T.	Coligny-Pudimoe.....	119
<i>Rietpoel</i>	C.P.	Caledon-Bredasdorp.....	142
<i>Rietwater</i>	O.F.S.	Bloemfontein-Naauwpoort	89, 90
<i>Rimuka</i>	R.	Bulawayo-Salisbury.....	150
<i>Ringstead</i>	N.	Underberg-Donnybrook..	55
<i>Rio Incomati</i>	P.E.A.	Lourenco Marques-Guija..	157
<i>Ripley</i>	N.	Mid-Illovo-Umlaas Road.	57
<i>Ripon</i>	C.P.	Port Elizabeth-Cookhouse	108, 109
<i>Rissik</i>	T.	Pretoria-Rayton.....	42-44
		Pretoria-L. Marques.....	40, 41
<i>Rivermead</i>	C.P.	Kimberley-Lohathla.....	123
<i>Riversdale</i>	C.P.	Mossel Bay-Worcester...	12, 13
<i>Riverside</i>	N.	Donnybrook-Franklin...	54
<i>Riverton</i>	C.P.	Kimberley-Vryburg.....	125, 126
<i>Rivierdraai</i>	O.F.S.	Ladysmith-Bethlehem...	82, 83
<i>Rivulets</i>	T.	Pretoria-Komatipoort...	40, 41
<i>Roadbend</i>	T.	Springs-Kaydale.....	30
<i>Robertson</i>	C.P.	Mossel Bay-Worcester...	12, 13
<i>Robinson</i>	T.	Johannesburg-Randfont'n	31
		Johannesburg-Warrenton..	120, 121
		Johannesburg-Pudimoe...	119
<i>Rockleigh</i>	C.P.	Springfont'n-Burghersdorp	96, 97
<i>Rockvale</i>	T.	Pretoria-Komatipoort...	40, 41
<i>Rockydrift</i>	T.	Plaston-Nelspruit.....	39
<i>Roedtan</i>	T.	Zebediela-Naboomspruit..	37
<i>Rokeyby</i>	O.F.S.	Zastron-Bloemfontein...	95
<i>Rolle</i>	T.	Komatipoort-Zoekmakaar	31
<i>Romansrivier</i>	C.P.	Cape Town-Worcester....	128-137
<i>Romao</i>	P.E.A.	L. Marques-Villa Luiza...	155
<i>Rondavel</i>	T.	Johannesburg-Mafeking..	118
<i>Rondebosch</i>	C.P.	Cape Town-Wynberg.....	138
<i>Rondehoek</i>	O.F.S.	Frankfort-Bethlehem.....	81
<i>Rondevallei</i>	C.P.	George-Knysna.....	113
<i>Roodeberg</i>	C.P.	E. London-Burghersdorp.	96, 97
<i>Roodehoogte</i>	C.P.	Graaff-Reinet-Rosmead...	114, 115
<i>Roodehoop</i>	T.	Germiston-Durban.....	50, 53
<i>Roodepoort</i>	T.	Johannesburg-Randfont'n	31
		Johannesburg-Warrenton..	120, 121
		Johannesburg-Pudimoe...	119
		Johannesburg-Mafeking..	118
<i>Roodepoort West</i> .	T.	Johannesburg-Randfont'n	31
<i>Rooidam</i>	C.P.	De Aar-Kimberley.....	125, 126
<i>Rooloop</i>	C.P.	Oudtshoorn-Klipplaat...	116, 117
<i>Rooipan</i>	C.P.	Belmont-Douglas.....	123
<i>Rooiskag</i>	T.	Pretoria-Cullinan.....	42-44
<i>Rooispruit</i>	C.P.	Rosmead-Hofmeyr.....	106
		Rosmead-Stormberg.....	96, 97
		Rosmead-Stormberg.....	108, 109
<i>Rooivuisig</i>	T.	Graskop-Nelspruit.....	39
<i>Rooiwal</i>	O.F.S.	Germiston-Bloemfontein..	88, 91

Stations, Sidings and Stopping Places and Tables where shown.		Page.	Stations, Sidings and Stopping Places and Tables where shown.		Page.	
Stasies, Syllyne en Stopplekke en Tafels waar aangetoon.		Bladsy.	Stasies, Syllyne en Stopplekke en Tafels waar aangetoon.		Bladsy.	
Sandflats...	C.P.	Port Elizabeth-Cookhouse	108, 109	Shabani.....	R. Shabani-Gwelo.....	151
Sandfontein.....	C.P.	Port Elizabeth-Klipplaat	114-117	Shallcross.....	N. Durban-Cato Ridge.....	59
Sandhills.....	C.P.	Cape Town-Beaufort West	128, 131	Shamva.....	R. Shamva-Salisbury.....	154
Sankop.....	C.P.	Hutchinson-Carnarvon...	145	Shangani.....	R. Bulawayo-Salisbury.....	150
Sandown.....	R.	Mafeking-Bulawayo.....	124, 127	Shanks.....	C.P. Rosmead-Stormberg.....	96, 97
Sandpan.....	T.	Randfontein-Klerksdorp..	120, 121		Rosmead-Stormberg.....	108, 109
Sandpits.....	T.	Hercules-Magaliesburg...	38	Shannon.....	O.F.S. Bloemfontein-Lynchfield.	92
Sandrivier.....	T.	Pretoria-Pietersburg.....	34, 35		Bloemfontein-Bethlehem.	82, 83
Sandspruit.....	T.	Germiston-Durban.....	50, 53		Bloemfont'n-Aliwal-Noord	95
Sandverhaar.....	S.W.A.	Luderitz-Seeheim.....	148	Sharpe Vale.....	NY. Beira-Salima.....	155
Sangwe.....	R.	Salisbury-Zawi.....	154	Shashi.....	B.P. Mafeking-Bulawayo.....	124, 127
Sankulani.....	NY.	Beira-Blantyre.....	155	Sheba.....	T. Barberton-Kaapmuiden..	39
Sannaspos.....	O.F.S.	Bloemfontein-Bethlehem.	82, 83	Sheephouse.....	C.P. Belmont-Douglas.....	123
		Wepener-Bloemfontein...	95	Sheepmoor.....	T. Piet Retief-Ermelo.....	46, 47
Sannieshof.....	T.	Welverdiend-Pudimoo....	119	Sheldon.....	C.P. Port Elizabeth-Cookhouse	108, 109
Santa.....	T.	Lydenburg-Belfast.....	45	Sherborne.....	C.P. Rosmead-De Aar.....	108, 109
Santa Maria.....	P.E.A.	L. Marques-Vila Luiza...	157	Sherbrooke.....	O.F.S. Ladysmith-Bethlehem...	82, 83
Sapkamma.....	C.P.	Port Elizabeth-Klipplaat	114-117	Sheridan.....	O.F.S. Bloemfontein-Ladysmith.	82, 83
Sarcelt.....	O.F.S.	Harrismith-Warden.....	81	Sherwood.....	R. Bulawayo-Salisbury.....	150
Sarnia.....	N.	Durban-Pinetown.....	60-63	Shimabala.....	R. Livingstone-Broken Hill.	152, 153
Satco.....	S.W.A.	De Aar-Windhoek.....	146, 147	Shire.....	NY. Beira-Salima.....	155
Sawmills.....	R.	Bulawayo-Wankie.....	152, 153	Shirley.....	T. Middelburg-Stoffberg....	45
Sawoti.....	N.	Umzinto-Ixopo.....	70	Shlepe.....	N. Durban-Gollet.....	76, 77
Saxony.....	C.P.	Graaff-Reinet-Klipplaat..	114, 115	Shongweni.....	N. Durban-Cato Ridge.....	59
Saxen.....	C.P.	Port Elizabeth-Naauwp't	108, 109	Shores.....	N. Port Shepstone-Harding.	70
Schaapplaats.....	O.F.S.	Wolwehoek-Arlington....	87	Sibanyati.....	R. Victoria Falls-Broken Hill	152, 153
Schagen.....	T.	Pretoria-Komatipoort....	40, 41	Sibis.....	T. Piensaarsrivier-Marble Hall	37
Schakalskuppe.....	S.W.A.	Luderitz-Seeheim.....	148	Sibthorpe.....	T. Graskop-Nelspruit.....	39
Schalksrust.....	T.	Lydenburg-Steelpoort....	45	Siertik.....	T. Nelspruit-Graskop.....	39
Schapenrust.....	T.	Johannesburg-Springs....	31	Siesta.....	C.P. Avontuur-Port Elizabeth.	112
Scheepersnek.....	N.	Vryheid-Glencoe.....	46, 47	Signalberg.....	S.W.A. De Aar-Windhoek.....	146, 147
Scheiding.....	C.P.	Cape Town-De Aar.....	128, 131	Signal Hill.....	N. Ladysmith-Volksrust....	50, 53
Schildskloof.....	C.P.	Caledon-Bredasdorp.....	142	Sihota.....	C.P. Umata-Amabele.....	99
Schimmelskrantz..	C.P.	Oudtshoorn-Mossel Bay...	116, 117	Sikalongo.....	R. Victoria Falls-Broken Hill	152, 153
Schoemansdal.....	T.	Pietersburg-Beitbridge...	34, 35	Sikame.....	N. Vryheid-Piet Retief.....	46, 47
Schoemansville.....	T.	Hercules-Magaliesburg...	38	Sikaya.....	R. Bulawayo-Broken Hill...	152, 153
Schooltz.....	C.P.	Oudtshoorn-Klipplaat....	116, 117	Sitoam.....	T. Coligny-Pudimoo.....	119
Schoombie.....	C.P.	Schoombie-Hofmeyr.....	106	Silverstrand.....	S.W.A. Windhoek-Gobabis.....	148
		Rosmead-Stormberg.....	96, 97	Silverstreams.....	C.P. Kimberley-Lohathla.....	123
		Rosmead-Stormberg.....	108, 109	Silverton.....	T. Pretoria-Rayton.....	42-44
		Pretoria-Witbank.....	40, 41	Simondium.....	C.P. Franschhoek-Paarl.....	40, 41
Schoongezicht.....	T.	Bultfontein-Bothaville...	93	Simonstown/stad.	C.P. Cape Town-Simonstown..	138
Schoonspruit.....	O.F.S.	Schroeders-Greytown.....	56	Simona.....	R. Shamva-Salisbury.....	154
Schroeders.....	N.	Tsumeb-Usakos.....	149	Simplan.....	S.W.A. Keetmanshoop-Luderitz..	148
Schumannsthal.....	S.W.A.	Cape Town-Klaver.....	143	Simwami.....	R. Victoria Falls-Broken Hill	152, 153
Schurftkop.....	C.P.	Bultfontein-Bothaville...	93	Singisi.....	C.P. Donnybrook-Franklin....	54
Schultsdraai.....	O.F.S.	Pretoria-Pyramid.....	32, 33	Singewood.....	T. Zebediela-Naboomspruit..	37
Schuttestraat.....	T.	Pretoria-Pietersburg.....	34, 35	Sinkukwe.....	R. W. Nicholson-Bulawayo...	151
		Welverdiend-Pudimoo....	119	Sinkwazi.....	N. Durban-Gollet.....	76, 77
Schweizer Reneko	T.	Durban-Port Shepstone..	64-69	Sinoia.....	R. Sinoia-Salisbury.....	154
Scottburgh.....	N.	Underberg-Donnybrook...	55	Sir Lowry Pass..	C.P. Caledon-Kaapstad.....	142
Seaford.....	N.	Durban-Port Shepstone..	64-69	Sis.....	B.P. Mafeking-Bulawayo.....	124, 127
Sea Park.....	N.	Durban-Pinetown.....	60-63	Sitebe.....	N. Durban-Gollet.....	76, 77
Sea View.....	N.	Mafeking-Bulawayo.....	124, 127	Sitebisi.....	N. Pietermaritzb'g-Franklin	54
Sebele.....	B.P.	George-Knysna.....	113	Sizanyana.....	N. Pietermaritzb'g-Franklin	54
Sedgefield.....	C.P.	De Aar-Windhoek.....	25, 26	Sjambok.....	T. Rustenburg-Pretoria.....	36
Seeheim.....	S.W.A.	De Aar-Windhoek.....	146, 147	S. Jose de Languere	P.E.A. L. Marques-Vila Luiza...	157
		Seeheim-Luderitz.....	148	Skeerpoort.....	T. Hercules-Magaliesburg...	38
		Gobabis-Windhoek.....	148	Skelmwater.....	T. Pietersburg-Beitbridge...	34, 35
Secis.....	S.W.A.	Hercules-Magaliesburg...	38	Skerpkop.....	C.P. Oudtshoorn-Klipplaat....	116, 117
Seekoeihoek.....	T.	Blaney-Cookhouse.....	105	Skietbaan.....	C.P. Douglas-Belmont.....	123
Sekamos.....	C.P.	Bloemfontein-Bethlehem.	82, 83	Skietfontein.....	C.P. East London-Springfont'n	96, 97
Sekonyela.....	O.F.S.	Komatipoort-Zoekmakaar	31	Skilderkrans.....	C.P. Molteno-Jamestown.....	98
Selati River.....	T.	Addo-Kirkwood.....	106	Skoonroos.....	O.F.S. Wolwehoek-Arlington...	87
Selborne.....	C.P.	Shamva-Salisbury.....	154	Skoonvlei.....	C.P. Prince A. Hamlet-Ceres	144
Selby.....	R.	Bulawayo-Salisbury.....	150	Skukuza.....	T. Komatipoort-Zoekmakaar	31
Selous.....	R.	Springs-Kaydale.....	30	Slabberts.....	O.F.S. Bloemfontein-Bethlehem.	82, 83
Selpark.....	T.	Selukwe-Gwelo.....	154	Slagtersnek.....	C.P. Port Elizabeth-Rosmead.	108, 109
Selukwe.....	R.	Beira-Salima.....	155	Sleutelspoort.....	O.F.S. Koffiefontein-Springfont'n	94
Semacuesa.....	NY.	Beira-Blantyre.....	155	Slurry.....	T. Johannesburg-Mafeking..	118
Sena.....	NY.	Fort Victoria-Gwelo.....	151	Styppkip.....	C.P. Kimberley-Vryburg.....	125, 126
Senale.....	R.	Arlington-Marquard.....	87	Smalhof.....	O.F.S. Vrede-Standerton.....	48
Senekal.....	O.F.S.	Victoria Falls-Broken Hill	152, 153	Smartryk.....	O.F.S. Koffiefontein-Springfont'n	94
Senkobo.....	R.	Bloemfontein-Ladysmith.	82, 83	Smith's Crossing..	N. Ladysmith-Bethlehem...	82, 83
Sepani.....	O.F.S.	Bloemfontein-Ladysmith.	88, 91	Suijkolk.....	C.P. Carnarvon-Kotjeskolk...	145
Serfontein.....	O.F.S.	Germiston-Bloemfontein..	113	Snyberg.....	C.P. Oudtshoorn-Klipplaat....	116, 117
Serpentine.....	C.P.	George-Knysna.....	113	Sodendal.....	C.P. Cape Town-Worcester....	128-137
Seruli.....	B.P.	Mafeking-Bulawayo.....	124, 127	Sodium.....	C.P. De Aar-Prieska.....	146, 147
Servaas.....	T.	Springs-Kaydale.....	30	Soetmelkrivier.....	C.P. Worcester-Mossel Bay....	12, 13
Settlers.....	T.	Piensaarsrivier-Marble Hall	37	Solitre.....	C.P. Oudtshoorn-Klipplaat....	116, 117
Sevenoaks.....	N.	Dalton-Greytown.....	56	Solomondale.....	T. Pietersburg-Beitbridge...	34, 36
Seymour.....	C.P.	Fort Beaufort-Seymour...	106			
Sezela.....	N.	Durban-Port Shepstone..	64-69			

Stations, Sidings and Stopping Places and Tables where shown.		Page.	Stations, Sidings and Stopping Places and Tables where shown.		Page.
Stasies, Sylyne en Stopplekke en Tafels waar aangetoon.		Bladsy.	Stasies, Sylyne en Stopplekke en Tafels waar aangetoon.		Bladsy.
Somabula.....	R.	Bulawayo-Salisbury.....	150, 151	Stingbank.....	S.W.A. Windhoek-Walvis Bay... 146, 147
Somersset East	C.P.	Somersset East-Cookhouse	106	Stocks.....	R. Mafeking-Bulawayo..... 124, 127
Somersset West...	C.P.	Caledon-Kaapstad.....	140-142	Stockton.....	C.P. Umtata-Amabele..... 99
Sonderpan.....	C.P.	De Aar-Upington.....	146, 147	Stoffberg.....	T. Middelburg-Stoffberg..... 45
Songozima.....	N.	Pietermaritzb'g-Franklin.	54	Stolsvlakte.....	C.P. Oudtshoorn-Klipplaat... 116, 117
Sonrug.....	C.P.	Worcester-Mossel Bay...	12, 13	Stomptdrift.....	C.P. Oudtshoorn-Klipplaat... 116, 117
Sonskyn.....	C.P.	Aliwal Nth-Burghersdorp	95	Stonegate.....	T. Klerksdorp-Warrenton... 120, 121
Sorghoek.....	O.F.S.	Bloemfontein-Kimberley.	94	Stonehaven.....	C.P. Port Alfred-Alicedale... 107
Soutbosvlei.....	C.P.	Porterville-Hermon.....	144	Stormberg.....	C.P. Pretoria-Oos-Londen.... 9
Southall.....	C.P.	Schoombie-Hofmeyr.....	106		East London-W.A..... 25, 26
Southdown.....	C.P.	East London-Queenstown	96, 97		Cape Town-Oos-Londen.. 16
		Oos-Londen-Umtata.....	99		East London-Durban... 19
Southernwood....	C.P.	East London-Blaney.....	99-105		Oos-Londen-Rhodesia... 23
		E. London-Springfontein	96, 97		E. London-Springfontein.
Southfield.....	C.P.	Cape Flats/Kaapse Vlaktes	138		Rosmead-Stormberg..... 96, 97
South Germiston..	T.	Wattles-Germiston.....	31		Rosmead-Stormberg..... 108, 109
Southport (Anerley)	N.	Durban-Port Shepstone..	64-69	Strand.....	C.P. Caledon-Cape Town..... 140, 141
South Wharf.....	N.	Durban-Port Shepstone..	64-69	Strathcona.....	N. Vryheid-Glencoe..... 46, 47
Souis.....	S.W.A.	Tsumeb-Usakos.....	149	Strathsomers.....	C.P. Addo-Kirkwood..... 106
Spanjaard.....	C.P.	Saldanha-Kalabaskraal..	142	Stretford.....	T. Johannesburg-Vereeniging
Spekboom.....	T.	Lydenburg-Steelpoort... 45		Strubenvale.....	T. Germiston-Breyten..... 46, 47
Sphinx.....	T.	Pietersburg-Pretoria.... 34, 35		Struisbult.....	T. Springs-Kaydale..... 30
		Pretoria-Pyramid.....	32, 33	Struisvogel.....	C.P. Oudtshoorn-Klipplaat... 116, 117
Spiesdal.....	T.	Ermelo-Glencoe.....	46, 47	Strydom.....	C.P. E. London-Springfontein.
Spiral.....	C.P.	Umtata-Amabele.....	99	Strydpoort.....	T. Maquassi-Vermaas..... 122
Spoodvel.....	T.	Tuinplaats-Marble Hall..	37	Stutterheim..	C.P. East London-Queenstown
Sprigg.....	C.P.	De Aar-Upington.....	146, 147	Stuurman.....	C.P. Carnarvon-Calvinia..... 145
Springfontein.....	O.F.S.	Pretoria-Cape Town.....	3	Sub Nigel.....	T. Springs-Kaydale..... 30
		Pretoria-Mossel Bay.....	6	Suburbs.....	R. Bulawayo-Salisbury... 150
		Pretoria-Port Alfred.... 8		Success.....	N. Port Shepstone-Harding.. 70
		Pretoria-Port Elizabeth.. 7		Sugden.....	T. Barberton-Kaapmuiden.. 39
		Pretoria-East London.... 9		Sukkelaar.....	T. Bethal-Volksrust..... 48
		Cape Town-Durban..... 17		Summer Pride....	C.P. East London-Blaney.... 99-105
		Port Elizabeth-Durban... 18			E. London-Springfontein.
		Oos-Londen-Durban... 19		Summerville.....	C.P. Addo-Kirkwood..... 106
		East London-Rhodesia... 23		Sunmit.....	C.P. Avontuur-Port Elizabeth.
		Germiston-De Aar..... 89, 90		Sunbury.....	T. Pretoria-Komatipoort... 40, 41
		Koffiefontein-Springfont'n	94	Sundra.....	T. Witbank-Germiston..... 49
		Springfontein-E. London.	96, 97	Sungue.....	NY. Beira-Salima..... 155
Springmount.....	C.P.	Alexandria-Barkly Bridge	107	Sunland.....	C.P. Addo-Kirkwood..... 106
Springs.....	T.	Randfontein-Springs..... 31		Sunnybank.....	C.P. Addo-Kirkwood..... 106
		Germiston-Breyten..... 46, 47		Sunny Cove.....	C.P. Cape Town-Simonstown.. 138
		Springs-Kaydale..... 30		Sunnymede.....	O.F.S. Bethlehem-Ladysmith... 82, 83
Sprucewell.....	T.	Germiston-Volksrust.... 50, 53		Sunnyside.....	C.P. Avontuur-Port Elizabeth.
Spruytsrus.....	T.	Johannesburg-Volksrust.. 50, 53		Sunwich Port....	N. Durban-Port Shepstone.. 96, 97
Spytfontein.....	C.P.	De Aar-Kimberley..... 125, 126		Surbiton.....	C.P. E. London-Queenstown.. 154
Stainton.....	N.	Umzinto-Madonela..... 70		Surprise.....	R. Selukwe-Gwelo..... 25, 26
Stamford Hill....	N.	Durban-Gollel..... 76-80		Swakopmund....	S.W.A. Windhoek-Walvis Bay... 146, 147
Standerton.....	T.	Pretoria-Durban..... 10			Windhoek-Walvis Bay... 145
		Durban-Rhodesia..... 24			Swakopmund-Walvis Bay
		Vrede-Standerton..... 48			Johannesb'g-Warrenton.. 120, 121
		Germiston-Durban..... 50, 53		Swartgrond.....	T. Durban-Ladysmith..... 38
Stanger.....	N.	Durban-Gollel..... 76, 77		Swartkopskloof..	N. Durban-Ladysmith..... 38
Stanley.....	N.	Weenen-Estcourt..... 57		Swartspruit.....	T. Hercules-Magaliesburg.. 113
Stanmore.....	R.	West Nicholson-Bulawayo	151	Swartvlei.....	C.P. George-Knysna..... 146, 147
Stapleford.....	R.	Sinoia-Salisbury..... 154		Sweetfontein....	C.P. De Aar-Prieska..... 51, 52
Steelpoort.....	T.	Lydenburg-Steelpoort... 45		Sweetwaters.....	N. Durban-Ladysmith..... 12, 13
Steenberg.....	C.P.	Cape Town-Simonstown.. 138		Swellendam...	C.P. Mossel Bay-Worcester.. 82, 83
Steenbras.....	C.P.	Caledon-Cape Town..... 142		Swinburne.....	O.F.S. Ladysmith-Bethlehem... 78-80
Steilhoogte.....	C.P.	Klaver-Bitterfontein... 143		Swinston Park..	N. Durban-Maidstone..... 40, 41
Steille.....	T.	Steelpoort-Belfast..... 45		Sycamore.....	T. Pretoria-Komatipoort... 108, 109
Steins.....	C.P.	Cape Town-Beaufort West	129, 130	Sydenham.....	C.P. Port Elizabeth-De Aar... 110, 111
Stellenbosch..	C.P.	Kaapstad-Worcester.... 132-137			P. Elizabeth-Uitenhage.. 114-117
Stembokvlakte....	C.P.	Port Elizabeth-Khnpplaat.	114-117		Port Elizabeth-Klipplaat.
Stephanus.....	T.	Rustenburg-Pretoria.... 36			P. Elizabeth-Cookhouse.. 87
Sterkaar.....	C.P.	Beaufort West-De Aar... 129, 130		Syferkuil.....	O.F.S. Wolwehoek-Arlington... 119
Sterkloop.....	T.	Middelburg-Stoffberg... 45		Syferpan.....	T. Lichtenburg-Welverdiend.
Sterkstroom..	C.P.	Pretoria-East London.... 9		Syringa.....	R. Mafeking-Bulawayo.... 124, 127
		Cape Town-East London.	16		
		Oos-Londen-Durban... 19			
		East London-Rhodesia... 23			
		Sterkstroom-Maclear... 98			
		E. London-Springfontein.. 96, 97			
Sternberg.....	T.	Pretoria-Komatipoort... 40, 41			
Steurhof.....	C.P.	Cape Town-Simonstown.. 138			
Steynsburg....	C.P.	Rosmead-Stormberg..... 108, 109			
		Rosmead-Stormberg..... 96, 97			
Steynsrust.....	O.F.S.	Kroonstad-Bethlehem... 82, 83			
Stikland.....	C.P.	Cape Town-Kraaifontein.	139		
		Kaapstad-Klaver..... 143			
Stillerust.....	O.F.S.	Bullfontein-Bothaville... 93			
Stilwater.....	N.	Vryheid-Glencoe..... 46, 47			

Padmotordienste op bladsye 219 tot 385.

For Road Motor Services, see pages 219 to 385.

Stations, Sidings and Stopping Places and Tables where shown.	Page.	Stations, Sidings and Stopping Places and Tables where shown.	Page.
Stasies, Sylyne en Stopplekke en Tafels waar aangetoon.	Bladsy.	Stasies, Sylyne en Stopplekke en Tafels waar aangetoon.	Bladsy.
T			
<i>Taaibosch</i> C.P.	Naauwpoort-De Aar..... 89, 90	<i>Togo</i> C.P.	Patentie-Gamtoos..... 112
<i>Tabak</i> T.	Naauwpoort-De Aar..... 108, 109	<i>Toise River</i> C.P.	Oos-Londen-Queenstown. 96, 97
<i>Tadcaster</i> C.P.	Rustenburg-Pretoria..... 36	<i>Toleni</i> C.P.	Umtata-Amabele..... 99
<i>Tadudi</i> T.	Kimberley-Mafeking..... 125, 126	<i>Tonetti</i> T.	Barberton-Kaapmuiden.. 39
<i>Tafelberg</i> C.P.	Welverdiend-Coligny..... 119	<i>Tongaat</i> N.	Durban-Maidstone..... 78-80
<i>Tafila</i> C.P.	Port Elizabeth-Rosmead.. 108, 109	<i>Tongaat Village</i> ... N.	Durban-Maidstone..... 76-80
<i>Tafuna</i> R.	Sterkstroom-Maclear..... 98	<i>Tontelbos</i> C.P.	Sakrivier-Kotjeskolk.... 145
<i>Tala</i> N.	Shamva-Salisbury..... 154	<i>Tooronga</i> T.	Johannes'bg-Germiston... 31
<i>Talana</i> N.	Mid-Illovo-Umlaas Road. 57	<i>Tootabi</i> C.P.	Port Alfred-Alicedale. 108, 109
<i>Tamboero</i> R.	Vryheid-Glencoe..... 46, 47	<i>Topping</i> C.P.	Mossel Bay-Oudtshoorn.. 116, 117
<i>Tangeni</i> N.	Victoria Falls-Broken Hill 152, 153	<i>Toppunt</i> O.F.S.	Harrismith-Warden..... 81
<i>Tangla</i> C.P.	Tendega-Hlobane..... 46, 47	<i>Topsi</i> B.P.	Mafeking-Bulawayo..... 124, 127
<i>Tankatara</i> C.P.	Umtata-Amabele..... 99	<i>Torbanite</i> T.	Johannesburg-Ermelo.... 46, 47
<i>Tara</i> R.	Port Elizabeth-Alicedale. 108, 109	<i>Toulon</i> T.	Komatipoort-Rubbervale. 31
<i>Tarentaal</i> T.	Victoria Falls-Broken Hill 152, 153	<i>Touws River-rivier</i> C.P.	Cape Town-Beaufort West 128, 131
<i>Tarkastad</i> C.P.	Fochville-Potchefstroom.. 122		Pretoria-Cape Town..... 3-5
<i>Tarisira</i> R.	Tarkastad-Queenstown... 98		Kaapstad-Port Elizabeth. 14
<i>Tarilton</i> T.	Tarkastad-Queenstown... 150		Cape Town-East London. 15, 16
<i>Tatagura</i> R.	Bulawayo-Beira..... 118		Kaapstad-Durban..... 17
<i>Tati</i> B.P.	Mafeking-Johannesburg.. 154		Cape Town-Rhodesia... 21
<i>Taungs</i> C.P.	Shamva-Salisbury..... 124, 127		Eadismith-Touws River.. 145
<i>Tavispan</i> T.	Mafeking-Bulawayo..... 125, 126	<i>Toverwater</i> C.P.	Oudtshoorn-Klipplaat... 116, 117
<i>Taylor</i> N.	Kimberley-Vryburg..... 40, 41	<i>Towani</i> B.P.	Mafeking-Bulawayo..... 124, 127
<i>Taylors</i> N.	Pretoria-Komatipoort.... 54	<i>Townlands</i> S.W.A.	De Aar-Windhoek..... 146, 147
<i>Tayside</i> R.	P. maritzburg-Franklin... 46, 47	<i>Trafford</i> O.F.S.	Wolwehoek-Arlington.... 87
<i>Teakland</i> T.	Vryheid-Glencoe..... 152, 153	<i>Transcape</i> T.	Klerksdorp-Warrenton... 120, 121
<i>Teaksend</i> T.	Bulawayo-Victoria Falls... 48	<i>Trappes Valley</i> ... C.P.	Port Alfred-Alicedale.. 107
<i>Teakworth</i> T.	Bethal-Volksrust..... 50, 53	<i>Travalia</i> C.P.	Beaufort West-De Aar... 129, 130
<i>Teebus</i> C.P.	Germiston-Volksrust..... 96, 97	<i>Trekkopje</i> S.W.A.	Windhoek-Walvis Bay... 146, 147
	Rosmead-Stormberg..... 108, 109	<i>Trelawney</i> R.	Salisbury-Sinoia..... 154
	Rosmead-Stormberg..... 150	<i>Trentham</i> O.F.S.	Frankfort-Bethlehem.... 81
	Bulawayo-Beira..... 76-80	<i>Trewil</i> C.P.	Kimberley-Lohathla.... 123
<i>Tembe</i> P.E.A.	Durban-Maidstone..... 40, 41	<i>Richard</i> T.	Breyten-Johannesburg.. 46, 47
<i>Temple</i> N.	Pretoria-Komatipoort.... 46, 47	<i>Troe Troe</i> C.P.	Klaver-Bitterfontein.... 143
<i>Tenbosch</i> N.	Vryheid-Piet Retief..... 46, 47	<i>Trollip</i> C.P.	Hofmeyr-Schoombie..... 106
<i>Tencoal</i> N.	Vryheid-Piet Retief..... 157	<i>Trompsburg</i> O.F.S.	Bloemfontein-Naauwpoort 89, 90
<i>Tendega</i> P.E.A.	L. Marques-Komatipoort. 157	<i>Troolapsan</i> C.P.	De Aar-Upington..... 146, 147
<i>Tenga</i> P.E.A.	Lourenco Marques-Guija. 155	<i>Truro</i> T.	Zebediela-Naboomspruit.. 37
	Beira-Salima..... 116, 117	<i>Tsamaea</i> B.P.	Mafeking-Bulawayo..... 124, 127
<i>Tengani</i> NY.	Mossel Bay-Oudtshoorn.. 76, 77	<i>Tschaukaib</i> S.W.A.	Luderitz-Seeheim..... 148
<i>Tergniet</i> C.P.	Durban-Gollel..... 51, 52	<i>Tses</i> S.W.A.	De Aar-Windhoek..... 146, 147
<i>Tesco</i> N.	Ladysmith-Durban..... 146, 147	<i>Tsessebe</i> B.P.	Mafeking-Bulawayo..... 124, 127
<i>Teteluku</i> N.	Windhoek-Walvis Bay... 106	<i>Tshontanda</i> R.	Bulawayo-Victoria Falls.. 152, 153
<i>Teufelsbach</i> S.W.A.	Hofmeyr-Schoombie..... 82, 83	<i>Tsumeb</i> S.W.A.	Tsumeb-Usakos..... 149
<i>Teviot</i> C.P.	Bloemfontein-Bethlehem. 36	<i>Tsumis Park</i> S.W.A.	De Aar-Windhoek..... 146, 147
<i>Thaba 'Nchu</i> O.F.S.	Northam-Thabazimbi... 112	<i>Tsungwesi</i> R.	Bulawayo-Beira..... 150
<i>Thabazimbi</i> T.	Avontuur-Port Elizabeth. 112	<i>Tugela</i> N.	Durban-Gollel..... 76, 77
<i>The Burns</i> C.P.	Avontuur-Port Elizabeth. 88, 91	<i>Tuinplaats</i> T.	Pienaarsrivier-Marble Hall 37
<i>Theescombe</i> C.P.	Germiston-Bloemfontein.. 3	<i>Tuisbly</i> T.	Lydenburg-Belfast..... 45
<i>Theron</i> O.F.S.	Pretoria-Cape Town..... 6	<i>Tulbaghweg</i> C.P.	Cape Town-Beaufort West 128-137
<i>Theunissen</i> ... O.F.S.	Pretoria-Mosselbaai..... 8	<i>Tunnel</i> C.P.	Cape Town-Beaufort West 128, 131
	Pretoria-Port Alfred.... 7	<i>Turfbutt</i> T.	Zebediela-Naboomspruit.. 37
	Pretoria-Port Elizabeth... 9	<i>Turfgrond</i> T.	Rustenburg-Pretoria.... 36
	Pretoria-East London.... 87	<i>Turton</i> N.	Durban-Port Shepstone.. 64-69
	Winburg-Theunissen..... 88, 91	<i>Tussenin</i> T.	Northam-Thabazimbi... 36
	Germiston-Bloemfontein.. 150	<i>Tweeddale</i> C.P.	Naauwpoort-Springfontein 89, 90
<i>Theydon</i> R.	Bulawayo-Beira..... 96, 97	<i>Tweedie</i> N.	Durban-Ladysmith..... 51, 52
<i>Thomas River</i> ... C.P.	East London-Queenstown 152, 153	<i>Tweedside</i> C.P.	Cape Town-Beaufort West 128, 131
<i>Thomson Junction</i> R.	Bulawayo-Victoria Falls.. 108, 109	<i>Tweekopjes</i> T.	Zebediela-Naboomspruit.. 37
<i>Thorngrove</i> C.P.	Port Elizabeth-Rosmead.. 112	<i>Tweekuil</i> O.F.S.	Kroonstad-Klerksdorp... 93
<i>Thornhill</i> C.P.	Avontuur-Port Elizabeth. 10	<i>Tweeling</i> O.F.S.	Frankfort-Bethlehem.... 81
<i>Thornville</i> ... N.	Pretoria-Durban..... 60-63	<i>Twee Rivieren</i> ... C.P.	Avontuur-Port Elizabeth. 112
	Durban-Pietermaritzburg. 57	<i>Tweespruit</i> ... O.F.S.	Bloemfontein-Ladysmith. 82, 83
	Richmond-Thornville... 59	<i>Tweestroom</i> T.	Nylstroom-Vaalwater... 37
<i>Thornwood</i> N.	Durban-Cato Ridge..... 60-63	<i>Twilight</i> S.W.A.	De Aar-Windhoek..... 146, 147
<i>Thornybush</i> N.	Durban-Pietermaritzburg. 129, 130	<i>Twinbrook</i> T.	Mafeking-Johannesburg.. 118
<i>Three Sisters</i> ... C.P.	Beaufort West-De Aar... 106	<i>Two Streams</i> ... C.P.	Avontuur-Port Elizabeth. 112
<i>Tidbury's Toll</i> ... C.P.	Fort Beaufort-Seymour.. 93	<i>Twyfelpoort</i> T.	Mafeking-Johannesburg.. 118
<i>Tierfontein</i> ... O.F.S.	Wesselsbron-Bultfontein. 95	<i>Tylden</i> C.P.	E. London-Queenstown... 96, 97
<i>Tierkrans</i> C.P.	Aliwal N'h-Barkly East.. 139	<i>Tzaneen</i> T.	Komatipoort-Zoekmakaar 31
<i>Tiervlei</i> C.P.	Cape Town-Bellville.... 125, 126		
<i>Tigerkloof</i> C.P.	Vryburg-Kimberley..... 150		
<i>Tikwiri</i> R.	Bulawayo-Beira..... 150		
<i>Timber Mills</i> ... R.	Salisbury-Umtata..... 107		
<i>Timms</i> C.P.	Port Alfred-Alicedale... 76, 77		
<i>Tinley Manor</i> ... N.	Durban-Gollel..... 148		
<i>Tlabies</i> C.P.	Upington-Kakamas..... 34, 35		
<i>Tobias</i> T.	Pretoria-Pietersburg.... 146, 147		
<i>Toeslaan</i> C.P.	De Aar-Windhoek..... 46, 47		
<i>Toevlucht</i> T.	Breyten-Johannesburg.. 46, 47		

For Road Motor Services, see pages 219 to 385.

Padmotordienste op bladsy 219 tot 385.

Stations, Sidings and Stopping Places and Tables where shown. Stasies, Syllynse en Stopplekke en Tafels waar aangetoon.	Page. Bladsy.	Stations, Sidings and Stopping Places and Tables where shown. Stasies, Syllynse en Stopplekke en Tafels waar aangetoon.	Page. Bladsy.
		<i>Umzibani</i> R. Bulawayo-Victoria Falls.	152, 153
		<i>Umzimbele</i> N. Durban-Gollel.....	76, 77
		<i>Umzinto</i> N. Durban-Port Shepstone..	64-69
		Umzinto-Donnybrook....	70
		Umzinto-Donnybrook....	64-69
		Umzumbi..... N. Durban-Port Shepstone..	55
		Underberg..... N. Donnybrook-Underberg..	157
		Ungubana..... P.E.A. Lourenco Marques-Guija.	156
		L. Marques-Xinavane....	31
		Unified..... T. Johannesburg-Randfont'n	50, 53
		Union..... T. Germiston-Volksrust....	86
		Germiston-Vereeniging...	88, 91
		Germiston-Bloemfontein..	
		Uniondale	
		Road/-weg. C.P. Pretoria-Mosselbaai.....	6
		Cape Town-P. Elizabeth..	12, 13
		Oudtshoorn-Klipplaat...	116, 117
		Upington.... C.P. De Aar-Upington.....	25, 26
		De Aar-Upington.....	146, 147
		Upington-Kakamas.....	148
		Upsher..... C.P. Fort Beaufort-Seymour..	106
		Usakos..... S.W.A. Windhoek-Walvisbaai....	25, 26
		Windhoek-Walvisbaai....	146, 147
		Usakos-Tsumeb.....	149
		Utale..... NY. Beira-Salima.....	155
		Utrecht..... N. Newcastle-Utrecht.....	58
		Utrecht Junction. N. Ladysmith-Volksrust....	50, 53
		Uysklip..... O.F.S. Wepener-Bloemfontein...	95
U			
<i>Ugie</i> C.P. Sterkstroom-Maclear.....	98		
<i>Uitenkraal</i> C.P. Saldanha-Kalabaskraal...	142		
<i>Uitdraai</i> O.F.S. Koffiefontein-Springfont'n	94		
<i>Uitenhage</i> C.P. P. Elizabeth-Uitenhage..	110, 111		
		Port Elizabeth-Klipplaat.	114-117
		Cape Town-P. Elizabeth.	12, 13
<i>Uithoek</i> N. Ladysmith-Volksrust....	50, 53		
<i>Uitkyk</i> T. Pretoria-Komatipoort....	40, 41		
<i>Uitloop</i> T. Pietersburg-Pretoria....	34, 35		
<i>Uitspanberg</i> C.P. De Aar-Upington.....	146, 147		
<i>Uitvalskop</i> T. Coligny-Pudimoe.....	119		
<i>Uitvlugt</i> C.P. De Aar-Upington.....	146, 147		
<i>Uitzicht</i> O.F.S. Wepener-Bloemfontein..	95		
<i>Uico</i> C.P. Kimberley-Lohathla....	123		
<i>Ulin</i> C.P. Sterkstroom-Maclear....	98		
<i>Ulic</i> C.P. Lady Grey-Barkly East..	95		
<i>Ulva</i> C.P. Maclear-Sterkstroom....	98		
<i>Umbaleki</i> C.P. Rosmead-Stormberg....	96, 97		
		Rosmead-Stormberg....	108, 109
<i>Umbetuzi</i> P.E.A. Lourenco Marques-Goba..	156		
<i>Umbilo</i> N. Durban-Pinetown.....	60-63		
		Durban-Cato Ridge....	59
		Durban-Port Shepstone..	64-69
		Durban-Wests.....	71-75
<i>Umbogintwini</i> N. Durban-Port Shepstone..	64-69		
<i>Umbulwana</i> N. Durban-Ladysmith.....	51, 52		
<i>Umdala</i> C.P. Blaney-Cookhouse.....	105		
<i>Umdanzani</i> C.P. East London-Blaney.....	90-105		
		E. London-Springfontein.	96, 97
<i>Umdon Park</i> N. Durban-Port Shepstone..	64-49		
<i>Umfeseri</i> R. Bulawayo-Beira.....	150		
<i>Umgababa</i> N. Durban-Port Shepstone..	64-69		
<i>Umgeni</i> N. Durban-Gollel.....	76-80		
<i>Umguza</i> R. Bulawayo-Victoria Falls..	152, 153		
<i>Umhlali</i> N. Durban-Gollel.....	76, 77		
<i>Umhlanga</i> C.P. Sterkstroom-Maclear....	98		
<i>Umhlutuzi</i> N. Durban-Gollel.....	76, 77		
<i>Umhlongonek</i> N. P'maritzb'g-Donnybrook.	54		
<i>Umkabela</i> N. Schroeders-Bruyns Hill..	56		
<i>Umkomaas</i> N. Durban-Port Shepstone..	64-69		
<i>Umkonta</i> T. Vryheid-Piet Retief....	46, 47		
<i>Umlaas Road/</i> <i>-weg</i> N. Durban-Pietermaritzburg.	60-63		
		Ladysmith-Durban....	51, 52
		Umlaas Road-Mid-Illovo.	57
<i>Umniati</i> R. Bulawayo-Salisbury....	150		
<i>Umpala</i> P.E.A. Lourenco Marques-Goba..	156		
<i>Umsweswe</i> R. Bulawayo-Salisbury....	150		
<i>Umtali</i> R. Pretoria-Beira.....	20		
		Cape Town-Beira.....	21
		Port Elizabeth-Beira....	22
		East London-Beira.....	23
		Durban-Beira.....	24
		Bulawayo-Beira.....	150
<i>Umtata</i> C.P. Amabele-Umtata.....	99		
<i>Umtentweni</i> N. Durban-Port Shepstone..	64-69		
<i>Umtwalumi</i> N. Durban-Port Shepstone..	64-69		
<i>Umvoti River</i> N. Dalton-Greytown.....	56		
<i>Umvozana</i> N. Kranskop-Greytown....	56		
<i>Umvuma</i> R. Fort Victoria-Gwelo....	151		

Paadmotordienste op bladsye 219 tot 385.

For Road Motor Services, see pages 219 to 385.

Stations, Sidings and Stopping Places and Tables where shown.		Page.	Stations, Sidings and Stopping Places and Tables where shown.		Page.	
Stasies, Sylyne en Stopplekke en Tafels waar aangetoon.		Bladsy.	Stasies, Sylyne en Stopplekke en Tafels waar aangetoon.		Bladsy.	
V						
Vaalbrug.....	O.F.S.	Vierfontein-Klerksdorp...	93	Vickers.....	C.P. Lady Grey-Barkly-Oos...	95
Vaaldraai.....	T.	Frankfort-Balfour North..	81	Victoria.....	N. P'maritzburg-Greytown..	56
Vaalkop.....	T.	Johannesburg-Mafeking...	118	Victoria Bay.....	C.P. George-Knysna.....	113
Vaalrand.....	T.	Balfour North-Bethlehem	81	Victoria Falls.....	R. Pretoria-Rhodesia.....	20
Vaalwater.....	T.	Vaalwater-Nylstroom...	37		Cape Town-Rhodesia.....	21
Vaalzicht.....	T.	Klerksdorp-Warrenton...	120, 121		Port Elizabeth-Rhodesia..	22
Vailima.....	O.F.S.	Bloemfontein-Bethlehem...	82, 83		East London-Rhodesia...	22
Val.....	T.	Germiston-Volksrust.....	50, 53		Durban-Rhodesia.....	24
Vakaranga.....	R.P.	Mafeking-Bulawayo.....	124, 127		Bulawayo-Broken Hill...	152, 153
Valletjies.....	C.P.	Touws River-Ladysmith..	145	Victoria West/Wes C.P.	Carnarvon-Hutchinson...	145
Valley.....	O.F.S.	Avontuur-Port Elizabeth.	112	Viedgesville... C.P.	Umtata-Amabele.....	99
Valsrivier.....	C.P.	Kroonstad-Bethlehem....	82, 83	Vierfontein.....	O.F.S. Kroonstad-Klerksdorp..	93
Vanaardt.....	C.P.	Molteno-Jamestown.....	98	Vila de Manica... P.E.A.	Salisbury Beira.....	150
Van Amstel.....	C.P.	Carnarvon-Hutchinson...	145	Vila de Joao Belo. P.E.A.	L. Marques-Inhambane...	156
Van der Merwe... T.		Pretoria-Rayton.....	42-44	Vila Luiza.....	P.E.A. L. Marques-Vila Luiza...	157
		Pretoria-L. Marques.....	40, 41	Vila Pery.....	P.E.A. Salisbury-Beira.....	150
		Caledon-Cape Town.....	140-142	Viljoensdrift... O.F.S.	Germiston-Bloemfontein..	88, 91
Van der Stel.....	C.P.	Salisbury-Beira.....	150	Viljoenskroon O.F.S.	Kroonstad-Klerksdorp..	93
Vanduzi.....	P.E.A.	Oogies-Van Dyksdrif....	49	Village Main.... T.	Booyens-Faraday.....	31
Van Dyksdrif....	T.	De Aar-Prieska.....	146, 147	Villa Machado... P.E.A.	Salisbury-Beira.....	150
Van Heerden....	N.	Ladysmith-Bethlehem....	82, 83	Villiers.....	O.F.S. Balfour North-Bethlehem	81
Van Reenen.....	T.	Johannesburg-Welgedacht	31	Vincent.....	C.P. East London-Blaney....	100-105
Van Ryn.....	C.P.	Avontuur-Port Elizabeth.	112	Vinies.....	O.F.S. Maseru-Marseilles....	81
Van Stadens....	O.F.S.	Germiston-Bloemfontein..	88, 91	Vink.....	C.P. Mossel Bay-Worcester...	12, 13
Van Tonder....	C.P.	Worcester-Mossel Bay....	12, 13	Virginia.....	O.F.S. Germiston-Bloemfontein..	88, 91
Van Wyk.....	C.P.	Oudtshoorn-Klipplaat...	116, 117	Vischkuil.....	C.P. Cape Town-De Aar.....	128, 129
Van Wyks Kraal.. C.P.		Bloemfontein-Naauwpoort	89, 90	Vispan.....	O.F.S. Bloemfontein-Kimberley..	94
Van Zyl.....	C.P.	Vrede-Standerton.....	48	Visrivier.....	C.P. Port Elizabeth-Rosmead...	108, 109
Varkensvlei.....	O.F.S.	Hofmeyr-Schoombie.....	106	Vivier.....	C.P. Cape Town-Beaufort West	129, 130
Varsvlei.....	C.P.	Cape Town-Bellville....	139	Vlakdrift.....	T. Mafeking-Johannesburg..	118
Vasco.....	C.P.	Umzinto-Donnybrook....	70	Vlakpoort.....	T. Bethal-Volksrust.....	48
Vause.....	N.	Senekal-Marquard.....	87	Vlakspruit.....	O.F.S. Senekal-Marquard.....	87
Veepos.....	O.F.S.	Pretoria-Kaapstad.....	4, 5	Vlakte.....	T. Zebediela-Naboomspruit...	37
Veertienstroom... C.P.		Johannesburg-Warrenton.	120, 121	Vlakteplaats.... C.P.	Oudtshoorn-Klipplaat...	116, 117
		De Aar-Bulawayo.....	125, 126		Pretoria-Mosselbaai.....	6
		Vaalwater-Nylstroom...	37	Vleidam.....	C.P. Mossel Bay-Worcester...	12, 13
Veldslag.....	T.	Bloemfontein-De Bloem..	92	Vleidraai.....	T. Krugersdorp-Mafeking...	118
Vels.....	O.F.S.	Touws River-Ladysmith..	145	Vleifontein.....	C.P. Cape Town-Beaufort West	129, 130
Vensterkrans....	C.P.	Lichtenburg-Welverdiend.	119	Vleikop.....	T. Johannesburg-Warrenton.	120, 121
Ventersdorp....	T.	Germiston-Bloemfontein..	88, 91		Johannesb'g-Lichtenburg..	119
Verbetering.....	O.F.S.	Bloemfontein-Bethlehem...	82, 83	Vleirivier.....	C.P. Calitzdorp-Oudtshoorn...	113
Vercoc.....	O.F.S.	Bloemfontein-Wepener...	95	Vleitjies.....	C.P. Porterville-Hermon.....	144
		Pretoria-Cape Town.....	3	Vlottenberg....	C.P. Stellenbosch-Kaapstad...	132-137
		Pretoria-Mossel Bay....	6	Voetpad.....	T. Lydenburg-Belfast.....	45
		Pretoria-Port Alfred....	8	Vogelgeraas....	C.P. De Aar-Prieska.....	146, 147
		Pretoria-Port Elizabeth..	7	Vogelsang.....	S.W.A. Windhoek-Walvisbaai...	146, 147
		Pretoria-East London...	9	Vogelsvlei.....	C.P. Cape Town-Worcester...	128-137
		Langlaagte-Vereeniging..	84, 85	Volksrust.....	T. Pretoria-Durban.....	10
		Germiston-Vereeniging..	86		Germiston-Durban.....	50, 53
		Germiston-Bloemfontein..	88, 91	Vondeling.....	C.P. Oudtshoorn-Klipplaat...	116, 117
Vereest.....	O.F.S.	Bloemfontein-Kimberley..	94	Voorbaai.....	C.P. Mossel Bay-Worcester...	12, 13
Verloorbult....	O.F.S.	Klaver-Malmesbury.....	143		Mossel Bay-George.....	116, 117
Verlorenvlei....	C.P.	Rosmead-Stormberg.....	96, 97	Voorhuis.....	C.P. Worcester-Mossel Bay...	12, 13
Vermaak.....	C.P.	Rosmead-Stormberg.....	108, 109	Voorkeur.....	N. Chailey-Mount Alida....	55
		Coligny-Pudimoe.....	119	Voorreg.....	T. Piensaarsrivier-Marble Hall	37
		Maquassi-Vermaas.....	122	Voorslag.....	T. Breyten-Ermelo.....	46, 47
Vermont.....	T.	Lydenburg-Belfast.....	45	Voorspoed.....	O.F.S. Kroonstad-Klerksdorp...	93
Versien.....	O.F.S.	Arlington-Wolwehoek...	87	Voortrekkers...	T. Lydenburg-Steelpoort...	45
Verster.....	C.P.	Beaufort West-De Aar...	129, 130	Vooruitsig.....	T. Germiston-Volksrust....	50, 53
Verulam.....	N.	Durban-Gollel.....	78-80	Vosloosnek.....	T. Lydenburg-Steelpoort...	45
Vetrivier.....	O.F.S.	Germiston-Bloemfontein..	88, 91	Voyizana.....	N. Franklin-Pietermaritzburg	54
				Vrede.....	O.F.S. Vrede-Standerton.....	48
				Vredefort....	O.F.S. Vredefort-Dover.....	93
				Vredenburg... C.P.	Saldanha-Kalabaskraal...	142
				Vredendal....	C.P. Klaver-Bitterfontein...	143
				Vrindskap.....	S.W.A. Otjiwarongo-Outjo....	149
				Vryburg.....	C.P. Cape Town-Rhodesia....	21
					Port Elizabeth-Rhodesia..	22
					East London-Rhodesia...	23
					De Aar-Bulawayo.....	125, 126
				Vryheid.....	N. Ermelo-Glencoe.....	46, 47
				Vryhof.....	C.P. Vryburg-Mafeking.....	125, 126
				Vumba.....	R. Bulawayo-Beira.....	150
				Vygeboom.....	T. Pietersburg-Pretoria....	34, 35

Stations, Sidings and Stopping Places and Tables where shown. Stasies, Sylyne en Stopplekke en Tafels waar aangetoon.	Page. Bladsy.	Stations, Sidings and Stopping Places and Tables where shown. Stasies, Sylyne en Stopplekke en Tafels waar aangetoon.	Page. Bladsy.
		Washbank... N. Ladysmith-Volksrust....	50, 53
		Wasser... S.W.A. De Aar-Windhoek.....	146, 147
		Waterklip... C.P. Klaver-Bitterfontein....	143
		Waterpoort... T. Pietersburg-Beitbridge...	34, 35
		Wateryk... T. Pretoria-Rustenburg....	36
		Watershed... T. Mafeking-Johannesburg..	118
		Waterval Boven.. T. Pretoria-Komatipoort....	11, 40, 41
			46, 47
		Waterval Onder.. T. Pretoria-Komatipoort....	40, 41
		Waterworks... T. Midway-Bank.....	48
		Wattles... T. Germiston-Wattles.....	31
			50, 53
			86
			88, 91
		Waveren... C.P. Ceres-Wolseley.....	144
		Waverley... C.P. Tarkastad-Queenstown...	98
		Webber... T. Wattles-Germiston.....	31
		Weenen... N. Weenen-Estcourt.....	57
		Weilbach... O.F.S. Arlington-Wolwehoek....	87
		Weir... C.P. Kimberley-Lohathla....	123
		Weiveld... O.F.S. Parys-Dover.....	93
		Welgedacht... T. Witbank-Germiston.....	31, 49
		Welgegend... N. Greytown-Kranskop....	56
		Welgeleë... O.F.S. Germiston-Bloemfontein..	88, 91
		Welgeplaas... C.P. Burgersdorp-Aliwal-Noord	95
		Welkom... O.F.S. Odendaalsrus-Whites....	87
		Wellesley... R. Sinoia-Salisbury.....	154
		Wellington... C.P. Pretoria-Cape Town.....	3-5
			12, 13
			14
			15, 16
			17
			21
			127-133
		Weltevreden... C.P. Cape Town-Beaufort West	129, 130
		Welvanpas... C.P. Carnarvon-Hutchinson...	145
		Welverdiend... T. Johannesburg-Warrenton.	120, 121
			119
		Wembley... C.P. Matatiele-Franklin.....	55
		Wemmershoek... C.P. Franschhoek-Paarl.....	144
		Wentworth... N. Durban-Wests.....	71-75
		Wepener... O.F.S. Bloemfontein-Aliwal North	95
		Werda... T. Klerksdorp-Ottosdal....	122
		Werf... T. Nelspruit-Graskop.....	39
		Werkmellus... T. Beestekraal-Brits.....	36
		Wesselsbron... O.F.S. Bultfontein-Bothaville...	93
		Wesselsnek... N. Ladysmith-Volksrust....	50, 53
		Wes-Aapies... T. Hercules-Magaliesburg...	38
		Westacre... R. Mafeking-Bulawayo....	124, 127
		Westbury... T. Johannesburg-Randfontein.	31
		Westfalia... T. Komatipoort-Zoekmakaar.	38
		West Hill... C.P. Grahamstown-Alicedale..	107
		Westleigh... O.F.S. Germiston-Bloemfontein..	88, 91
			9
			7
			8
			6
			3
			93
		Westminster... O.F.S. Bloemfontein-Bethlehem.	82, 83
		West Nicholson.. R. West Nicholson-Bulawayo	151
		Westonaria... T. Johannesburg-Midway-Bank	48
		West Rand... T. Johannesburg-Randfontein.	31
			118
		Wests... N. Durban-Wests.....	71-75
		Westway... C.P. De Aar-Windhoek.....	146, 147
		Wetherby... N. Port Shepstone-Harding..	70
		Wetton... C.P. Kaapse Vlakte/Cape Flats	138
		Weybridge... N. Eshowe-Gingindhlovu...	77
		Whitecliffe... R. Shamva-Salisbury.....	154
		Whitegates... N. Vryheid-Gleneoë.....	46, 47
		Whitehill... C.P. Cape Town-Beaufort West	128, 131
		White River... T. Plaston-Nelspruit.....	39
		Whites... O.F.S. Germiston-Bloemfontein..	88, 91
			87
		Wibsey... T. Langlaagte-Vereeniging..	84, 85
			48
		Wickham... C.P. De Aar-Kimberley.....	125, 126
		Wigton... C.P. De Aar-Kimberley.....	125, 126
		Wildebeste... C.P. Beaufort West-De Aar...	129, 130
		Wilderness... C.P. George-Knysna.....	113
			56

For Road Motor Services, see pages 219 to 385.

Padmotordienste op bladsye 219 tot 385.

W

Waaipunt... C.P. Hutchinson-Carnarvon...	145
Waghorn... O.F.S. Bloemfontein-Bethlehem.	82, 83
Wagondrift... C.P. Patentie-Gamtoos.....	112
Wakefield... T. Pretoria-Komatipoort....	40, 41
Wakkerstroom... T. Bethal-Volksrust.....	48
Waku... C.P. East London-Queenstown	96, 97
Walamba... R. Broken Hill-Sakanania....	152, 153
Waldau... S.W.A. Windhoek-Walvis Bay...	146, 147
Walkershoek... N. Ladysmith-Bethlehem....	82, 83
Walker St... T. Pretoria-Rayton.....	42-44
Wulkeraal... C.P. Carnarvon-Calvinia.....	145
Walsend... N. Volksrust-Ladysmith....	50, 53
Walton... O.F.S. Ladysmith-Bethlehem....	82, 83
Walvis Bay/-baai. S.W.A. Windhoek-Walvisbaai..	146, 147
	145
	25, 26
	154
Wanderer... R. Selukwe-Gwelo.....	154
Wanganella... O.F.S. Zastron-Aliwal North...	95
Wankie... R. Bulawayo-Broken Hill...	152, 153
	20
	21
	22
	23
	24
	55
	45
	81
Wanstead... C.P. Matatiele-Franklin.....	34, 35
Wapadskloof... T. Middelburg-Stoffberg...	148
Warden... O.F.S. Harrismith-Warden.....	64-69
Warmbad... T. Pietersburg-Pretoria....	21
Warm sand... C.P. Upington-Kakamas....	25, 26
Warner Beach... N. Durban-Port Shepstone..	22
Warrenton... C.P. Cape Town-Rhodesia....	23
	23
	120, 121
	125, 126
Wartburg... N. Schroeders-Bruyns Hill...	56

Stations, Sidings and Stopping Places and Tables where shown.		Page.	Stations, Sidings and Stopping Places and Tables where shown.		Page.		
Stasies, Sylyne en Stopplekke en Tafels waar aangetoon.		Bladsy.	Stasies. Sylyne en Stopplekke en Tafels waar aangetoon.		Bladsy.		
Wildfontein.....	C.P.	Naauwpoort-De Aar.....	89, 90	Woodford.....	N.	Underberg-Donnybrook..	55
Wildhoen.....	T.	Port Elizabeth-De Aar...	108, 109	Woodgrange.....	N.	Durban-Port Shepstone..	64-69
Wildrand.....	T.	Johannesb'g-Warrenton..	120, 121	Woodlands.....	C.P.	Port Elizabeth-Cookhouse	108, 109
Wilgeboomspruit..	T.	Ermelo-Glencoe.....	46, 47	Woodstock.....	C.P.	Cape Town-Caledon.....	140-142
Wilgerivier.....	T.	Mafeking-Johannesburg..	118			Cape Town-Bellville.....	132-137
Wilhelmstal.....	S.W.A.	Pretoria-Komatipoort....	40, 41			Cape Town-Salt River...	138, 139
Willbrook.....	N.	Windhoek-Walvis Bay...	146, 147			Cape Town-Klaver.....	143
Willem.....	T.	Durban-Ladysmith.....	51, 52	Woolstone.....	N.	Chailev-Mount Alida.....	55
Willemsrust.....	O.F.S.	Pretoria-Pietersburg.....	34, 35	Worcester....	C.P.	Pretoria-Kaapstad.....	3-5
Williston.....	C.P.	Bultfontein-Bothaville...	93			Mosse Bay-Cape Town...	12, 13
Willmerton.....	C.P.	Carnarvon-Calvinia.....	145			Kaapstad-Port Elizabeth.	14
Willoughby's.....	R.	Blaney-Cookhouse.....	105			Cape Town-East London	15, 16
Willowford.....	N.	Bulawayo-Salisbury.....	150, 151			Kaapstad-Durban.....	17
		Durban-Ladysmith.....	51, 52			Cape Town-Rhodesia.....	21
		Estcourt-Bergville.....	58			Cape Town-S.W.A.....	25, 26
Willowmore.....	C.P.	Pretoria-Mossel Bay.....	6			Kaapstad-De Aar.....	128-137
		Cape Town-Port Elizabeth	12, 13	Wortel.....	S.W.A.	Windhoek-Keetmanshoop	146, 147
		Oudtshoorn-Klipplaat....	116, 117	Worthing.....	T.	Piensaarsrivier-Marble Hall	37
Willow Slopes....	C.P.	Graaff-Reinet-Rosmead..	114, 115	Wurasoord.....	O.F.S.	Bloemfontein-Naauwpoort	89, 90
Wilsonia.....	C.P.	East London-Blaney....	99-105	Wyebank.....	N.	Durban-Pietermaritzb'g..	60-63
		East London-Springfont'n	96, 97	Wyke.....	C.P.	Cape Town-De Aar.....	129, 130
		De Aar-Kimberley.....	125, 126	Wykom.....	N.	Ladysmith-Volksrust.....	50, 53
Wimbledon.....	C.P.	Winburg-Theunissen.....	87	Wynandsrivier....	C.P.	Calitzdorp-Oudtshoorn...	113
Winburg.....	O.F.S.	Balfour North-Bethlehem	81	Wynberg.....	C.P.	Cape Town-Wynberg.....	138
Windfield.....	O.F.S.	Johannesburg-Mafeking..	118	Wynvale.....	T.	Bethal-Volksrust.....	48
Windheuveld.....	T.	De Aar-Windhoek.....	25, 26				
Windhoek.....	S.W.A.	De Aar-Windhoek.....	146, 147				
		Gobabis-Windhoek.....	148				
		Johannesburg-Randfont'n	31				
Windsor Mine....	T.	De Aar-Bulawayo.....	125, 126				
Windsorton Rd.	C.P.	Touws River-Ladysmith..	145				
Winkelplaas.....	C.P.	Durban-Port Shepstone..	64-69				
Winklespruit.....	N.	Zastron-Aliwal North....	95				
Winnaars.....	O.F.S.	Rustenburg-Pretoria.....	36				
Winternest.....	T.	Durban-Ladysmith.....	51, 52				
Winterskloof.....	N.	Kimberley-Lohathla.....	123				
Wintersrush.....	C.P.	Bergville-Estcourt.....	58				
Winterton.....	N.	Cape Town-Malmesbury.	143				
Wintervogel.....	C.P.	Cape Town-Malmesbury.	125, 126				
Wirsing.....	C.P.	Vryburg-Mafeking.....	11, 40, 41				
Witbank.....	T.	Pretoria-Komatipoort....	49				
		Apex-Witbank.....	45				
		Lydenburg-Steelpoort....	31				
Witgat.....	T.	Komatipoort-Zoekmakaar	108, 109				
Witkrans.....	T.	Port Elizabeth-Rosmead..	31				
Witmos.....	C.P.	Johannesburg-Randfont'n	125, 126				
Witpoortje.....	T.	De Aar-Kimberley.....	39				
Witput.....	C.P.	Plaston-Nelspruit.....	46, 47				
Witrivier.....	T.	Breyten-Machadodorp....	138				
Witrans.....	T.	Cape Town-Simonstown.	98				
Wittebome.....	C.P.	Sterkstroom-Maclear.....	112				
Wittehoogte.....	C.P.	Avontuur-Port Elizabeth	148				
Witteklip.....	C.P.	Gobabis-Windhoek.....	154				
Witlei.....	S.W.A.	Shamva-Salisbury.....	36				
Wolf Hill.....	R.	Rustenburg-Pretoria.....	122				
Wolhuterskop....	T.	Maquassi-Vermaas.....	36				
Wolmaransstad...	T.	Pretoria-Rustenburg.....	146, 147				
Wolmerton.....	T.	De Aar-Windhoek.....	3-5				
Wolplaas.....	S.W.A.	Pretoria-Cape Town.....	14				
Wolseley.....	C.P.	Kaapstad-Port Elizabeth.	15, 16				
		Cape Town-East London.	17				
		Kaapstad-Durban.....	21				
		Cape Town-Rhodesia.....	128-137				
		Kaapstad-Worcester.....	144				
		Ceres-Wolseley.....	139				
Woltemade.....	C.P.	Cape Town-Bellville.....	114-117				
Wolvefontein.....	C.P.	Port Elizabeth-Klipplaat	12, 13				
		Cape Town-Port Elizabeth	3				
Wolwehoek.....	O.F.S.	Pretoria-Kaapstad.....	6				
		Pretoria-Mossel Bay.....	8				
		Pretoria-Port Alfred....	7				
		Pretoria-Port Elizabeth..	9				
		Pretoria-Oos-Londen....	88, 91				
		Germiston-Bloemfontein..	87				
		Arlington-Wolwehoek....	34, 35				
Wonderboom.....	T.	Pietersburg-Pretoria.....	32, 33				
		Pretoria-Pyramid.....	40, 41				
Wonderfontein...	T.	Pretoria-Komatipoort....	57				
Wondergeluk.....	N.	Estcourt-Weenen.....	45				
Wonderhoek.....	T.	Middelburg-Stoffberg....	82, 83				
Wonderkop.....	O.F.S.	Kroonstad-Bethlehem....	118				
Woodbine.....	T.	Mafeking-Johannesburg..	154				
Woodbrook.....	R.	Shamva-Salisbury.....					

Padmotordienste op bladsye 219 tot 385.

For Road Motor Services, see pages 219 to 385.


Stations, Sidings and Stopping Places and Tables where shown. Stasies, Sylsne en Stopplekke en Tafels waar aangetoon.	Page. Bladsy.	Stations, Sidings and Stopping Places and Tables where shown. Stasies, Sylsne en Stopplekke en Tafels waar aangetoon.	Page. Bladsy.
X		Z	
Xalanga..... C.P. Sterkstroom-Maclear.....	98	Zaloba..... R. Bulawayo-Beira.....	150
Xinavane..... P.E.A. Ungubana-Xinavane.....	156	Zandamela..... P.E.A. L. Marques-Inhambane..	156
Xukadrift..... C.P. Sterkstroom-Maclear.....	98	Zandvliet..... C.P. Mossel Bay-Worcester...	12, 13
		Zanguja..... R. Bulawayo-Broken Hill...	152, 153
		Zarah..... O.F.S. Frankfort-Bethlehem.....	81
		Zastron..... O.F.S. Bloemfontein-Aliwal Nth	95
		Zawi..... R. Salisbury-Zawi.....	154
		Zebediela... T. Zebediela-Naboomspruit...	37
		Zebra..... C.P. Oudtshoorn-Mossel Bay..	116, 117
		Zeekoe..... T. Johannesburg-Mafeking..	118
		Zeerust..... T. Johannesburg-Rhodesia..	20
			24
			118
		Zenana..... S.W.A. Windhoek-Gobabis.....	148
		Zendelingspost... T. Johannesburg-Mafeking..	118
		Zevenfontein... T. Machadodorp-Breyten....	46, 47
		Zimba..... R. Victoria Falls-Broken Hill)	152, 153
		Zimbane..... C.P. Umtata-Amabele.....	99
		Zimutu..... R. Fort Victoria-Gwelo.....	151
		Zinja..... C.P. Sterkstroom-Maclear.....	98
		Zoekmakaar... T. Komatipoort-Zoekmakaar	31
			34, 35
		Zonder..... O.F.S. Vrede-Standerton.....	48
		Zooihuis..... T. Coligny-Pudimoe.....	119
		Zoutkloof..... C.P. Alexandria-Barkly Bridge	107
		Zoutkuil..... C.P. Caledon-Bredasdorp.....	142
		Zoutpan..... C.P. Mossel Bay-Worcester...	12, 13
		Zoutrivier..... C.P. Caledon Tak.....	140-142
			143
			132-137
			138-139
			142
		Zuidvaal..... T. Bethal-Volksrust.....	48
		Zuinguin..... N. Vryheid-Piet Retief.....	46, 47
		Zuney..... C.P. Alexandria-Barkly Bridge	107
		Zuurbekom..... T. Johann'sb'g-Midway-Bank	48
		Zuurlager..... N. Bergville-Estecourt.....	58
		Zwaartrek..... C.P. East London-Springfont'n	96, 97
		Zwaluw..... C.P. East London-Springfont'n	96, 97
		Zwartberg..... C.P. Matatiela-Franklin.....	55
		Zwartkops... C.P. Pretoria-Port Elizabeth..	7
			12-14
			18
			22
			105
			108, 109
			110, 111
			114-117
		Zwartruggens... T. Mafeking-Johannesburg..	118
			20
		Zwarts..... C.P. Cape Town-Beaufort West	129, 130
		Zwavel..... C.P. Carnarvon-Calvinia.....	145
		Zwipadze..... R. Salisbury-Beira.....	150
Y			
Yaverland..... T. Plaston-Nelspruit.....	39		
Yellowwoods..... C.P. Blaney-Cookhouse.....	100-105		
Ypres..... T. Pretoria-Pietersburg.....	34, 35		

For Road Motor Services, see pages 219 to 385

Padmotordienste op bladsye 219 tot 385.

PADMOTORDIENSTE

BYVOEGSEL tot die OFFISIËLE DIENSRĒELINGS.



ROAD MOTOR SERVICES

Every effort has been made to show accurate information in this supplement, but the Administration will not make any guarantee as to the accuracy of the information or its timeliness. It is the responsibility of the user to verify the information with the appropriate authorities.

Before commencing long distance passenger service, the applicant must first obtain a license from the appropriate authority. The license will be issued only if the applicant is found to be qualified to operate a motor vehicle. The license will be valid for a period of one year, and may be renewed for a further period of one year.

For further information, please contact the appropriate authorities.

This supplement is intended to provide information to the public regarding the Road Motor Services. It is not intended to be a substitute for the official regulations and conditions of service. The information is subject to change without notice.

The Road Motor Services are operated by the Government. The services are provided for the benefit of the public. The Government is not responsible for any loss or damage to property or for any injury to persons.

For further information, please contact the appropriate authorities.